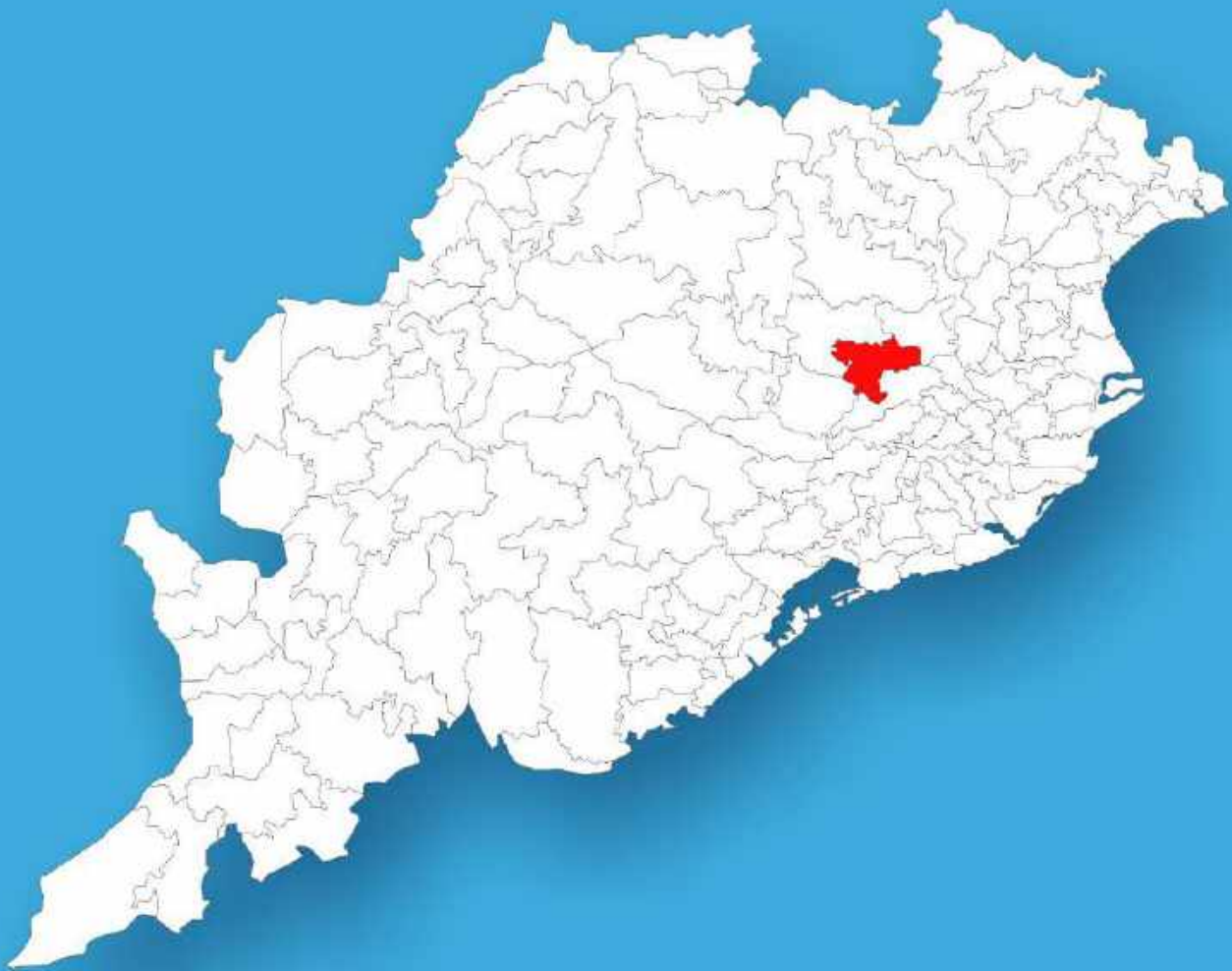




Odisha

Assembly Factbook™

Kamakhyanagar Assembly Constituency



Key Electoral Data of Kamakhyanagar
Assembly Constituency (Vidhan Sabha)

Odisha

Assembly Factbook™

Kamakhyanagar Assembly Constituency



Kamakhyanagar Vidhan Sabha

Editor & Director

Dr. R.K. Thukral

Research Editor

Dr. Shafeeq Rahman

Compiled, Researched and Published by Datanet India Pvt. Ltd.

D-100, 1st Floor,

Okhla Industrial Area, Phase-I,
New Delhi- 110020.

Ph.: 91-11- 43580781-84

Email : support@indiastatpublications.com

Website : www.indiastatelections.com

Online Book Store :

www.indiastatpublications.com

Report No. : AFB/OD-057-0125

ISBN : 978-93-5313-251-4

First Edition : January, 2018

Seventh Updated Edition : January, 2025

Price : Rs. 11500/-

US\$ 310

© **Datanet India Pvt. Ltd.**

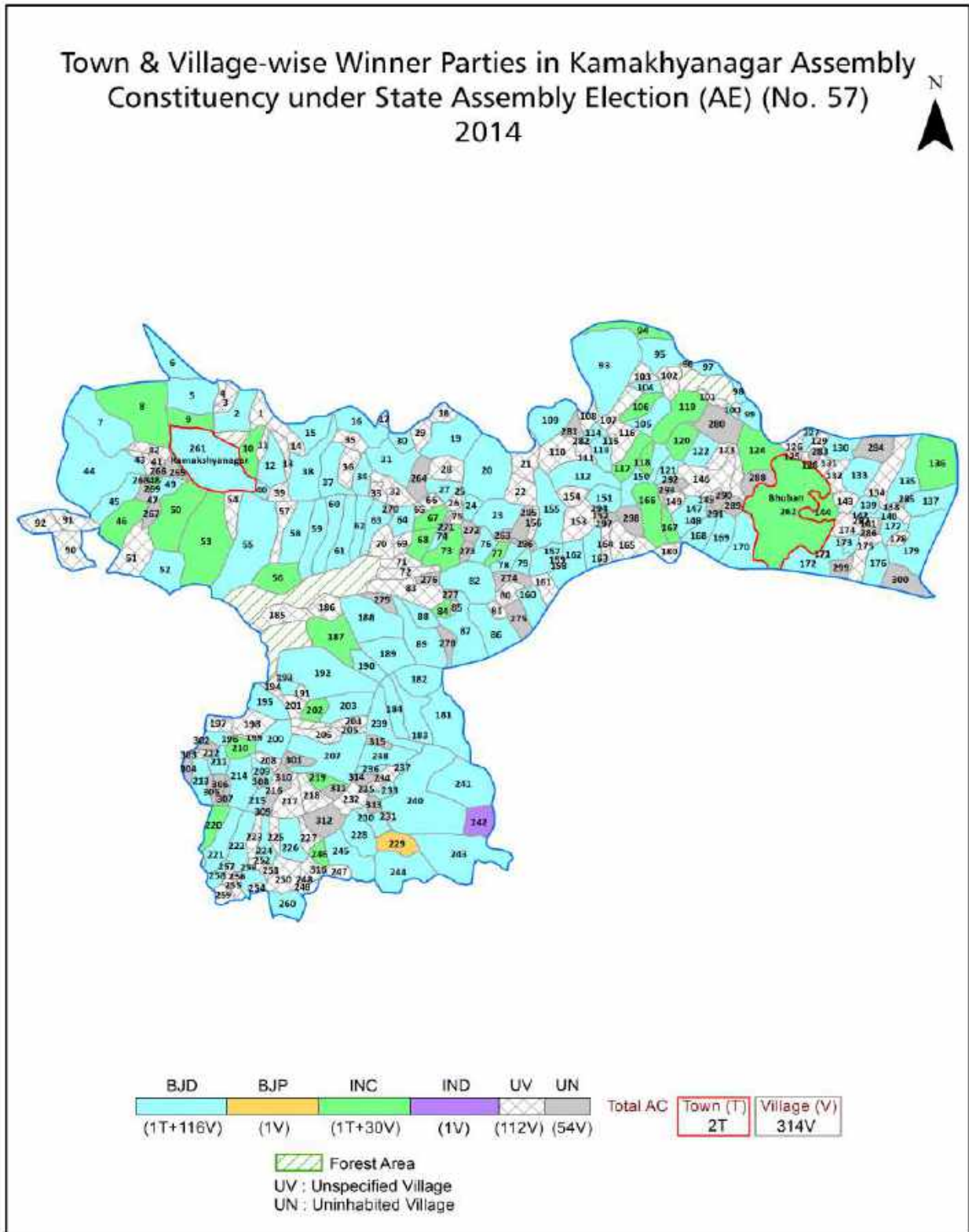
All rights reserved. No part of this book may be reproduced, stored in a retrieval system or transmitted in any form or by any means, mechanical photocopying, photographing, scanning, recording or otherwise without the prior written permission of the publisher. Please refer to Disclaimer at page no. 216 for the use of this publication.

Printed in India

Contents

No.	Particulars	Page No.
	Introduction	
1	Assembly Constituency - (Vidhan Sabha) at a Glance Features of Assembly as per Delimitation Commission of India (2008)	1-2
	Location and Political Maps	
2	Location Map Boundaries of Assembly Constituency - (Vidhan Sabha in District Boundaries of Assembly Constituency under Parliamentary Constituency - (Lok Sabha) Town & Village-wise Winner Parties- 2024-PE, 2024-AE, 2019-PE, 2019-AE, 2014-PE, 2014-AE, 2009-PE and 2009-AE	3-11
	Administrative Setup (2011)	
3	District Sub-district Towns Villages Inhabited Villages Uninhabited Villages Village Panchayat Intermediate Panchayat	12-25
	Demographics (2011)	
4	Population Households Rural/Urban Population Towns and Villages by Population Size Sex Ratio (Total & 0-6 Years) Religious Population Social Population Literacy Rate	26-27
	Electoral Features	
5	Important Dates of Last Elections Held Electors by Gender Service Electors Voters Voters Turnout Polling Stations & Average Number of Electors per Polling Station Electors by Age Group Present Elected Representatives	28-33
	Historical Summary Election Results	
6	Vote Share of Major Parties Winning Margin (Number & Percentage Polarity of Parties Summary Result of Assembly Segment of Parliamentary Elections 2024, 2019, 2014, 2009, 2004 and 1999 Summary Result of Assembly Elections 2024, 2019, 2014, 2009, 2004, 2000, 1995, 1990, 1985, 1980, 1977, 1974, 1971, 1967, 1961 and 1957	34-57
	Polling Station Level Election Results	
7	Name and Number of Polling Station 2024-PE, 2024-AE, 2019-PE, 2019-AE, 2014-PE, 2014-AE, 2009-PE and 2009-AE Polling Station-wise Electors, Voters & Voters Turnout 2024-PE, 2024-AE, 2019-PE, 2019-AE, 2014-PE, 2014-AE, 2009-PE and 2009-AE Polling Station wise Elections Results 2024-PE, 2024-AE, 2019-PE, 2019-AE, 2014-PE, 2014-AE, 2009-PE and 2009-AE	58-195
	Share of Assembly Constituency	
8	Share of Assembly Constituency - (Vidhan Sabha) in State, District and Parliamentary Constituency - (Lok Sabha)	196
	Socio-Economic Amenities (2011)	
9	Access to Administrative Units Agricultural, Manufacturing and Industrial Commodities Demographic Indicators Education Health & Manpower Drinking Water Supply Sanitation Entertainment and Recreations Infrastructure Power Food Allocation Distribution and Marketing of Agriculture Commodities Infrastructure Transport and Road Infrastructure Communication Banking and Financial Services Land Use Irrigation Source	198-212
10	Abbreviation & Sources	213-214
11	Disclaimer	216

Location & Political Map



Administrative Setup

List of Village Panchayat & Intermediate Panchayat (Block) Name - 2011

Village Name	Village Panchayat Name	Intermediate Panchayat Name
Adipura	Marthapur	Bhuban
Aghiragoda	Baruan	Kamakshyanagar
Aghiragoda(L)	Baruan	Kamakshyanagar
Anala	Dhalapada	Bhuban
Anantapur	Balibo	Bhuban
Anlajhari	Murdanga	Bhuban
Anlapal	Marthapur	Bhuban
Arachua	Badasuanlo	Kamakshyanagar
Arada	Sogarapasi	Sadar
Arakhpal	Arakhpal	Bhuban
Arasahi	Badasuanlo	Kamakshyanagar
Arilo	Balibo	Bhuban
Asanabahali	Barada	Sadar
Asurabandha	Bhusala	Bhuban
Asurabandha Patana	Bhusala	Bhuban
Badamuktapasi	Mathakargolla	Bhuban
Badanagena	Banasingha	Sadar
Badasuanlo	Badasuanlo	Kamakshyanagar
Badura	Jaganathpur	Kamakshyanagar
Bahada	Baunspal	Kamakshyanagar
Baisinga	Baisingha	Kamakshyanagar
Baisinga	Sogar	Kamakshyanagar
Balabhadrapur	Sankulei	Sadar
Balabhadrapurpatna	Baisingha	Kamakshyanagar
Balibo(L)	Balibo	Bhuban
Baligorada	Baligorada	Kamakshyanagar
Balijhati	Garhnrusinghprasad	Bhuban
Balipada	Dayanabil	Bhuban
Bampu	Mahulpal	Kamakshyanagar

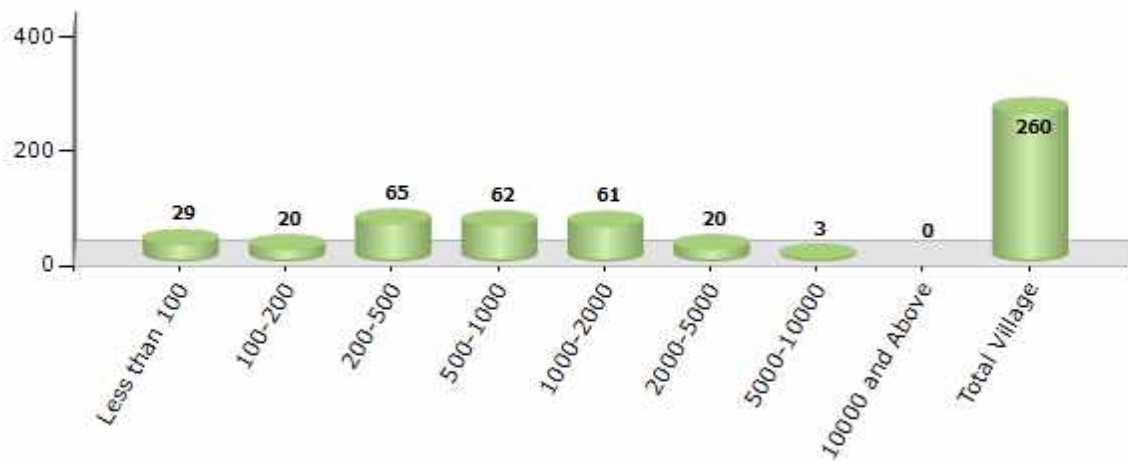
Contd....

Demographic

Number of Villages by Population Size - 2011

Less than 100	100-200	200-500	500-1000	1000-2000	2000-5000	5000-10000	10000 and Above	Total Village
29	20	65	62	61	20	3	0	260

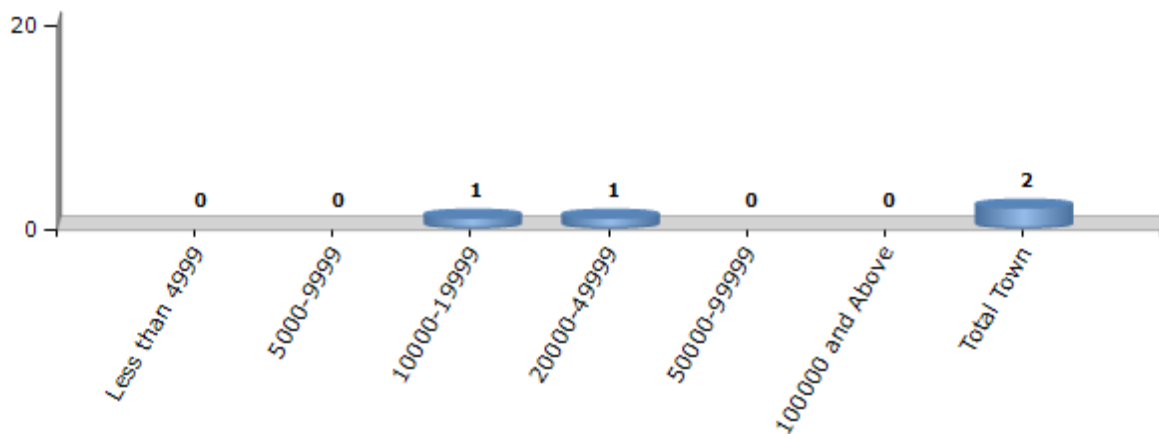
Number of Villages by Population Size - 2011



Number of Towns by Population Size - 2011

Less than 4999	5000-9999	10000-19999	20000-49999	50000-99999	100000 and Above	Total Town
0	0	1	1	0	0	2

Number of Towns by Population Size - 2011

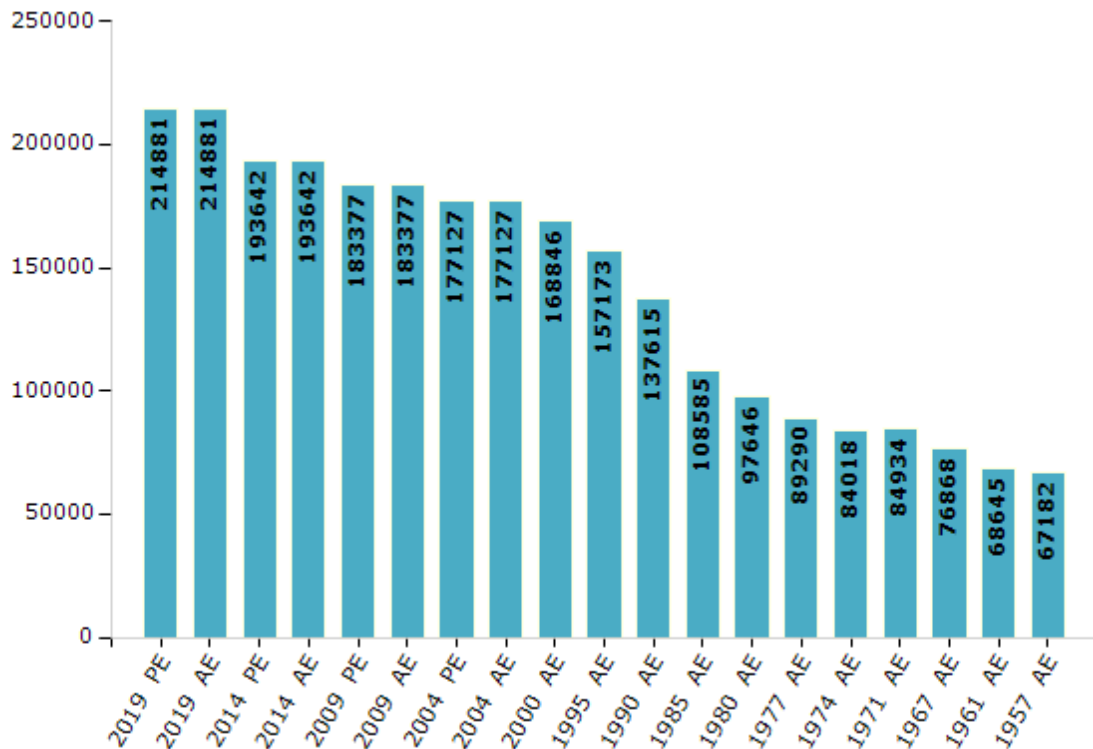


Electoral Features

Electors by Male & Female

Year	Male	Female	Others	Total	Year	Male	Female	Others	Total
2019 PE	112841	102014	26	214881	1990 AE	75091	62524	-	137615
2019 AE	112841	102014	26	214881	1985 AE	57023	51562	-	108585
2014 PE	103125	90513	4	193642	1980 AE	50207	47439	-	97646
2014 AE	103125	90513	4	193642	1977 AE	46452	42838	-	89290
2009 PE	97116	86261	-	183377	1974 AE	42958	41060	-	84018
2009 AE	97116	86261	-	183377	1971 AE	43698	41236	-	84934
2004 PE	92624	84503	-	177127	1967 AE	76868	0	-	76868
2004 AE	92624	84503	-	177127	1961 AE	68645	0	-	68645
2000 AE	89189	79657	-	168846	1957 AE	67182	0	-	67182
1999 PE	-	-	-	-	1952 AE	-	-	-	-
1995 AE	85036	72137	-	157173					

Number of Electors



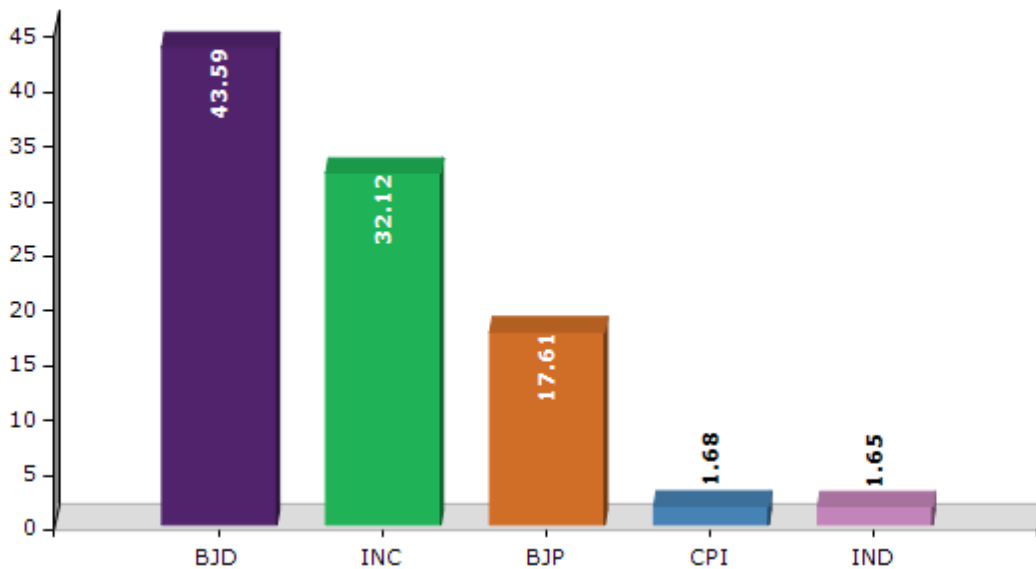
Note : AE : Assembly Election, PE : Assembly Segment of Parliamentary Election

Historical Summary Election Results

Summary Result of Assembly Election - 2014

Candidate Name	Party	Votes	Votes %
Prafulla Kumar Mallik	BJD	64163	43.59
Bhabani Sankar Mohapatra	INC	47282	32.12
Prasanna Pattnaik	BJP	25927	17.61
Shiba Ram Sahu	CPI	2471	1.68
Debasisha Hota	IND	2436	1.65
Biprabara Sahoo	AOP	1664	1.13
Mayadhara Nayak	AAP	813	0.55
Akrur Behera	SAP	477	0.32
	NOTA	1965	1.33

Votes Percentage of Top Parties - 2014



Polling Station Level Election Results

Number and Name of Polling Stations (PS) (2019 AE)

Number of Polling Stations	Name of Polling Stations	Number of Polling Stations	Name of Polling Stations
1	Baunshapal	22	Alatuma-1
2	Sibulapasi	23	Alatuma-2
3	Bangura	24	Alatuma
4	Bangura@Kusia	25	Alatuma-3
5	Galukateni	26	Alatuma-4
6	Samatangi	27	Kanapura
7	Kadua	28	Kanapura-1
8	Bahada	29	Sharadhapur
9	Bhagirathipur	30	Jantaribol
10	Bhagirathipur-1	31	Gundichanali
11	Bijadih	32	Jiridamali-1
12	Mahulapal-1	33	Jiridamali
13	Mahulapal-2	34	Jiridamali-2
14	Rekula	35	Saruali
15	Rekula-1	36	Saruali-1
16	Indipur	37	Kata Harijan Sahi
17	Kamakhyanagar-1	38	Kandarsinga
18	Sarangadhar	39	Malapura-1
19	Kamakhyanagar-2	40	Malapura-2
20	Kamakhyanagar-3	41	Palli Santarapur
21	Kamakhyanagar	42	Baisinga- 1

Contd....

Polling Station Level Election Results

Polling Station-wise Votes Secured by Overall Top Five Parties in Kamakhyanagar Assembly in Assembly Election (AE) under Dhenkanal Parliamentary Constituency in Odisha (2019)

Number of Polling Station	Winner - Prafulla Kumar Mallik (BJD)	Runner-up - Satrughan Jena (BJP)	3rd - Bhabani Sankar Mohapatra (INC)	4th - Bijaya Kumar Naik (BSP)	5th - Dharmabir Singh Thakur (SKD)	NOTA	Other	Total Votes Secured
36	408	183	11	4	1	13	8	628
37	182	21	35	0	1	0	1	240
38	363	247	12	4	4	1	1	632
39	305	324	21	1	2	3	4	660
40	348	208	24	5	6	14	7	612
41	246	168	10	1	3	2	3	433
42	327	394	12	2	4	6	9	754
43	273	463	21	4	4	4	1	770
44	483	343	67	4	9	26	9	941
45	323	340	36	2	6	3	3	713
46	307	326	13	2	3	2	6	659
47	301	151	9	1	1	2	4	469
48	271	180	15	3	4	1	13	487
49	276	228	10	2	0	7	5	528
50	472	114	26	3	2	0	2	619
51	402	161	11	4	5	13	8	604
52	212	109	35	3	3	5	5	372
53	519	291	53	5	3	6	9	886
54	295	274	29	2	7	7	6	620
55	337	295	53	4	11	7	8	715
56	292	173	11	1	2	1	0	480
57	533	228	19	3	6	11	11	811
58	366	145	36	3	2	0	1	553
59	411	187	31	5	9	4	10	657
60	240	191	34	3	6	1	4	479
61	424	430	23	3	3	1	4	888
62	426	232	34	6	6	13	4	721
63	416	246	20	4	23	10	3	722
64	515	68	7	2	1	0	0	593
65	236	111	3	1	2	4	0	357
66	614	221	11	2	1	2	1	852
67	387	339	9	4	0	4	4	747
68	431	371	12	9	10	10	10	853
69	379	348	19	4	11	6	12	779
70	359	334	17	3	3	8	3	727

Contd....

Polling Station Level Election Results

Winner, Runner-up and 3rd Party Position & Winning Margin According to Polling Stations in Kamakhyanager Assembly in Assembly Election (AE) under Dhenkanal Parliamentary Constituency in Odisha (2019)

Polling Station Number	Winner Party	Winner Votes (%)	Runner-up Party	Runner-up Votes (%)	Winning Margin Votes (%)	Third Party	Third Party Votes (%)	Other Votes (%)
71	BJP	169 (61.68)	BJD	101 (36.86)	68 (24.82)	INC	4 (1.46)	0 (0)
72	BJD	354 (52.52)	BJP	288 (42.73)	66 (9.79)	INC	13 (1.93)	19 (2.82)
73	BJP	377 (57.56)	BJD	259 (39.54)	118 (18.02)	INC	13 (1.98)	6 (0.92)
74	BJD	329 (55.95)	BJP	234 (39.8)	95 (16.15)	INC	8 (1.36)	17 (2.89)
75	BJP	232 (50.88)	BJD	215 (47.15)	17 (3.73)	INC	4 (0.88)	5 (1.1)
76	BJP	459 (58.77)	BJD	291 (37.26)	168 (21.51)	INC	22 (2.82)	9 (1.15)
77	BJD	391 (58.97)	BJP	254 (38.31)	137 (20.66)	INC	8 (1.21)	10 (1.51)
78	BJP	388 (50.65)	BJD	334 (43.6)	54 (7.05)	INC	30 (3.92)	14 (1.83)
79	BJP	395 (44.18)	BJD	392 (43.85)	3 (0.33)	INC	38 (4.25)	69 (7.72)
80	BJD	316 (51.63)	BJP	264 (43.14)	52 (8.49)	INC	11 (1.8)	21 (3.43)
81	BJD	274 (62.27)	BJP	129 (29.32)	145 (32.95)	INC	18 (4.09)	19 (4.32)
82	BJD	204 (53.4)	BJP	150 (39.27)	54 (14.13)	INC	8 (2.09)	20 (5.24)
83	BJD	414 (50.61)	BJP	378 (46.21)	36 (4.4)	INC	16 (1.96)	10 (1.22)
84	BJP	362 (50.77)	BJD	326 (45.72)	36 (5.05)	INC	10 (1.4)	15 (2.1)
85	BJD	265 (50.67)	BJP	233 (44.55)	32 (6.12)	INC	11 (2.1)	14 (2.68)
86	BJP	320 (43.54)	BJD	263 (35.78)	57 (7.76)	INC	81 (11.02)	71 (9.66)
87	BJP	440 (50.34)	BJD	328 (37.53)	112 (12.81)	INC	52 (5.95)	54 (6.18)
88	BJD	439 (50.87)	BJP	338 (39.17)	101 (11.7)	INC	33 (3.82)	53 (6.14)
89	BJD	192 (56.64)	BJP	145 (42.77)	47 (13.87)	INC	1 (0.29)	1 (0.29)
90	BJD	545 (58.41)	BJP	354 (37.94)	191 (20.47)	INC	27 (2.89)	7 (0.75)
91	BJP	316 (53.56)	BJD	210 (35.59)	106 (17.97)	INC	50 (8.47)	14 (2.37)
92	BJP	475 (62.17)	BJD	245 (32.07)	230 (30.1)	INC	32 (4.19)	12 (1.57)
93	BJD	294 (59.51)	BJP	158 (31.98)	136 (27.53)	INC	24 (4.86)	18 (3.64)
94	BJD	418 (66.56)	BJP	178 (28.34)	240 (38.22)	INC	8 (1.27)	24 (3.82)
95	BJD	271 (54.75)	BJP	186 (37.58)	85 (17.17)	INC	25 (5.05)	13 (2.63)
96	INC	400 (50.63)	BJD	238 (30.13)	162 (20.5)	BJP	141 (17.85)	11 (1.39)
97	BJD	278 (55.27)	BJP	173 (34.39)	105 (20.88)	INC	29 (5.77)	23 (4.57)
98	BJD	170 (51.83)	BJP	102 (31.1)	68 (20.73)	INC	50 (15.24)	6 (1.83)
99	BJP	421 (47.57)	BJD	401 (45.31)	20 (2.26)	INC	44 (4.97)	19 (2.15)
100	BJD	471 (56.14)	BJP	264 (31.47)	207 (24.67)	INC	76 (9.06)	28 (3.34)
101	BJD	232 (60.89)	BJP	128 (33.6)	104 (27.29)	INC	12 (3.15)	9 (2.36)
102	BJP	478 (50.26)	BJD	413 (43.43)	65 (6.83)	INC	42 (4.42)	18 (1.89)
103	BJD	469 (55.31)	BJP	316 (37.26)	153 (18.05)	INC	21 (2.48)	42 (4.95)
104	BJD	509 (56.31)	BJP	337 (37.28)	172 (19.03)	INC	34 (3.76)	24 (2.65)
105	BJD	537 (61.8)	BJP	310 (35.67)	227 (26.13)	INC	6 (0.69)	16 (1.84)

Contd....

Socio-Economic Amenities - Rural

Access to Education Facilities

Particulars	Number of Villages (% of Population)				
	Available	Not Available	If Not Available (Distance of Nearest Facility)		
			A	B	C
Govt. Primary School	214 (96)	46 (4)	37 (3)	4 (0)	1 (0)
Private Primary School	16 (7)	244 (93)	0 (0)	0 (0)	0 (0)
Govt. Middle School	126 (76)	134 (24)	52 (10)	72 (12)	6 (1)
Private Middle School	13 (8)	247 (92)	0 (0)	0 (0)	0 (0)
Govt. Secondary School	65 (52)	195 (48)	134 (32)	40 (8)	0 (0)
Private Secondary School	11 (7)	249 (93)	13 (5)	1 (0)	0 (0)
Govt. Senior Secondary School	7 (9)	253 (91)	44 (15)	76 (26)	89 (29)
Private Senior Secondary School	6 (6)	254 (94)	14 (6)	17 (7)	8 (3)
Govt. Arts and Science Degree College	9 (9)	251 (91)	34 (10)	76 (28)	84 (31)
Private Arts and Science Degree College	0 (0)	260 (100)	16 (5)	27 (10)	13 (7)
Govt. Engineering College	0 (0)	260 (100)	0 (0)	0 (0)	0 (0)
Private Engineering College	0 (0)	260 (100)	7 (1)	29 (11)	224 (88)
Govt. Medicine College	0 (0)	260 (100)	1 (1)	4 (2)	255 (97)
Private Medicine College	0 (0)	260 (100)	0 (0)	0 (0)	0 (0)
Govt. Management Institute	0 (0)	260 (100)	0 (0)	3 (1)	97 (34)
Private Management Institute	0 (0)	260 (100)	1 (0)	5 (2)	154 (64)
Govt. Polytechnic	0 (0)	260 (100)	0 (0)	13 (4)	160 (65)
Private Polytechnic	0 (0)	260 (100)	2 (0)	2 (1)	60 (24)
Govt. Vocational Training School/ITI	0 (0)	260 (100)	0 (0)	15 (4)	56 (25)
Private Vocational Training School/ITI	1 (0)	259 (100)	24 (8)	67 (27)	72 (29)
Govt. Non Formal Training Centre	0 (0)	260 (100)	4 (1)	20 (7)	108 (45)
Private Non Formal Training Centre	0 (0)	260 (100)	0 (0)	9 (4)	49 (19)
Govt. School For Disabled	0 (0)	260 (100)	0 (0)	21 (8)	148 (61)
Private School For Disabled	0 (0)	260 (100)	0 (0)	7 (3)	55 (23)
Government Others	0 (0)	260 (100)	0 (0)	1 (0)	0 (0)
Private Others	0 (0)	260 (100)	0 (0)	1 (1)	2 (1)

Note : Distance A : Less than 5 km; B : Between 5-10 km; C : 10+ km.; Source : Data Analysis is based on 2011 Census.

DISCLAIMER

The Terms of Use and Disclaimer of Datanet India Private Limited (hereinafter referred to as "Datanet") for use of this analysis report of **Kamakhyanagar Assembly Constituency (Kamakhyanagar Vidhan Sabha)** :-

1. **Assembly Factbook™** is a Registered Trade Mark owned by Datanet.
2. All the maps are sketched and graphical representation only and have not been drawn to the scale and also not to represent the actual geographical area or boundary of the unit.
3. The data for the aforesaid analysis is based on authentic sources and has been culled from the various publications of Census, CSO and NSSO for district and block level data, various central and state government departments, Central & State Elections Commissions and the concerned Returning Officers' releases, Electoral Rolls, Election results and allied publications, internal assessment, surveys, estimates and analysis. Therefore, certain adjustment of data at micro level may have been done to arrive closer to the macro data.
4. Data have been provided on an "As Is" and "As AVAILABLE" basis
5. The colours shown in the maps or diagram and charts of a particular party, alliance or AC are indicative and do not represent them.
6. This publication which includes maps, sheets, graphs and data would be the property under copyright of Datanet only. The user may use these for its internal study, analysis and research purposes. It's public display, re-selling or any commercial uses by the user are not allowed.
7. Datanet has taken due care and caution in compilation and processing of data and allied information, but does not guarantee the accuracy, adequacy or completeness of any information/analysis and will be not responsible for any errors or omissions or for the results obtained from the use of such information/analysis.
8. All the contents for the publication have been culled from various authentic sources and Datanet reasonably believes such sources to be reliable, but does not make any representations, express or implied as to the accuracy or fitness of use of such information. The information or contents of the information/analysis do not constitute advice and should not be relied upon in making (or refraining from making) any decision. Any reliance placed upon the information provided by Datanet is the sole responsibility and strictly at the user's risk.
9. In no event will Datanet be liable for any damages (including, without limitation, damages for loss of business projects, or loss of profits) arising in contract, tort or otherwise from the use of or inability to use any of its contents, or from any action taken (or refrained from being taken) as a result of using the analysis or any of its contents. Datanet its directors, owners, editors, officials, employees, distributor and agents or any associate will not be liable for any errors in the information contained or any consequences arising from the use of the contents of the provided information/analysis.
10. If any provision of these terms and conditions is held invalid or illegal or unenforceable for any reason by any court of competent jurisdiction, such provision shall be severed and the remainder of provisions of the terms and conditions shall continue in full force and effect as if the Term of Use had been executed with the invalid, illegal or unenforceable provision eliminated.
11. If there are any discrepancies in the information provided, please bring it to attention of Datanet for suitable rectification measures.

**Buy Online This Complete Book At
Datanet India eBooks Store**

www.indiastatpublications.com

or go directly at

[http://www.indiastatpublications.com/
Assembly_factbook/Odisha/Dhenkanal/ Kamakhyanagar](http://www.indiastatpublications.com/Assembly_factbook/Odisha/Dhenkanal/Kamakhyanagar)

 **india**stat**elections**

ISBN : 978-93-5313-251-4



9 789353 132514