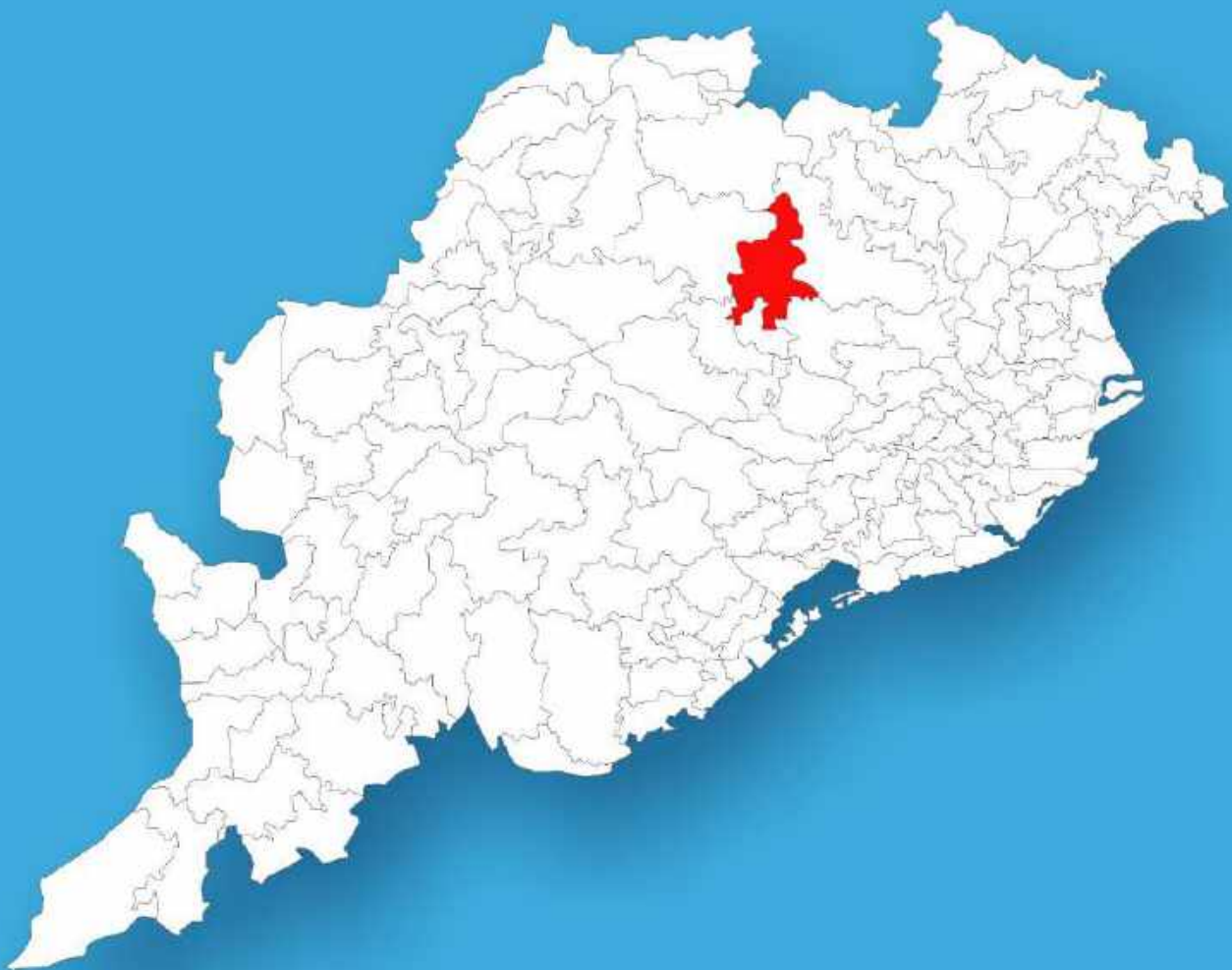




Odisha

Assembly Factbook™

Pallahara Assembly Constituency



Key Electoral Data of Pallahara
Assembly Constituency (Vidhan Sabha)

Odisha

Assembly Factbook™

Pallahara Assembly Constituency



Pallahara Vidhan Sabha

Editor & Director

Dr. R.K. Thukral

Research Editor

Dr. Shafeeq Rahman

Compiled, Researched and Published by Datanet India Pvt. Ltd.

D-100, 1st Floor,

Okhla Industrial Area, Phase-I,
New Delhi- 110020.

Ph.: 91-11- 43580781-84

Email : support@indiastatpublications.com

Website : www.indiastatelections.com

Online Book Store :

www.indiastatpublications.com

Report No. : AFB/OD-059-0125

ISBN : 978-93-5313-273-6

First Edition : January, 2018

Eighth Updated Edition : January, 2025

Price : Rs. 11500/-

US\$ 310

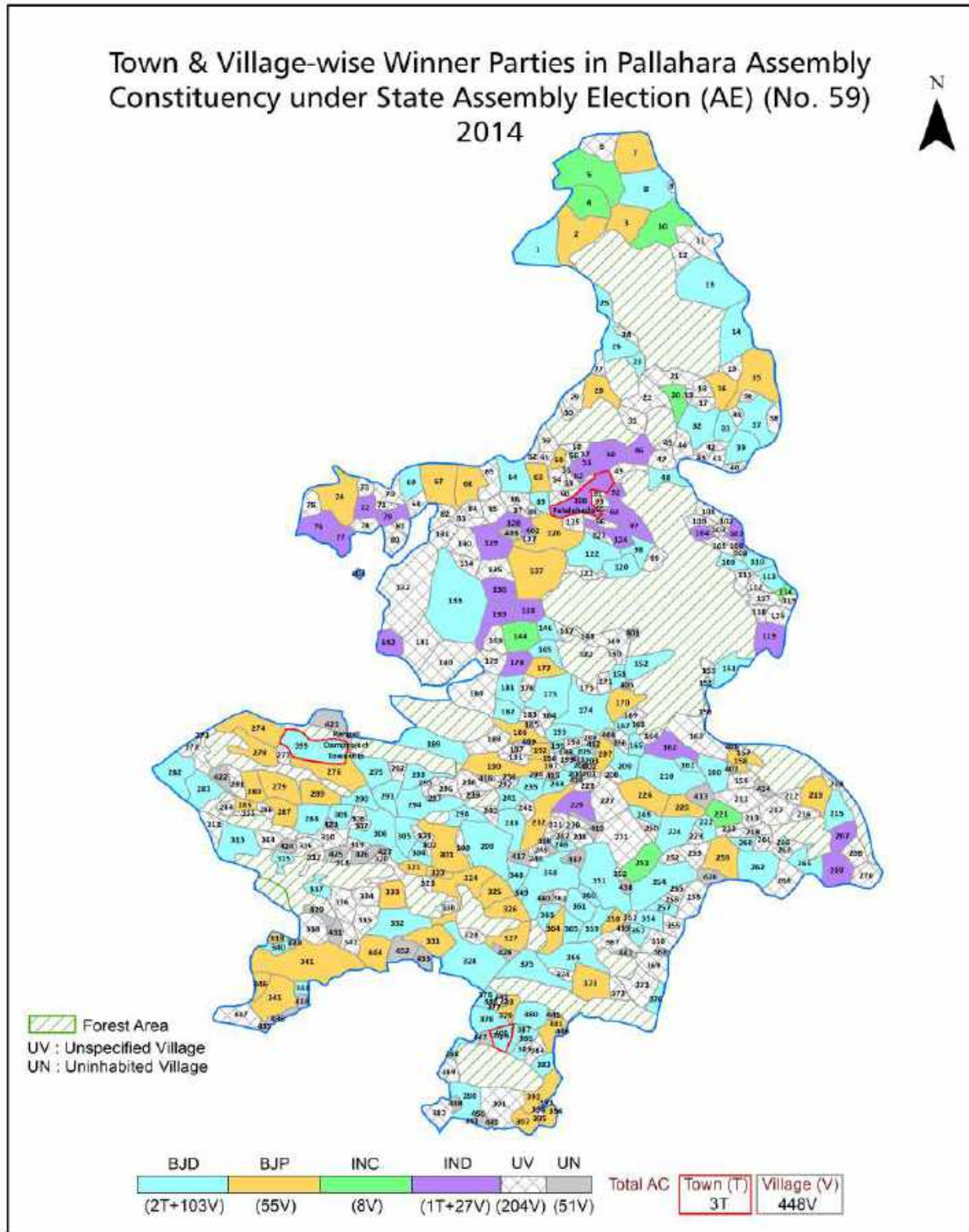
© Datanet India Pvt. Ltd.

All rights reserved. No part of this book may be reproduced, stored in a retrieval system or transmitted in any form or by any means, mechanical photocopying, photographing, scanning, recording or otherwise without the prior written permission of the publisher. Please refer to Disclaimer at page no. 221 for the use of this publication.

Printed in India

No.	Particulars	Page No.
	Introduction	
1	Assembly Constituency - (Vidhan Sabha) at a Glance Features of Assembly as per Delimitation Commission of India (2008)	1-2
	Location and Political Maps	
2	Location Map Boundaries of Assembly Constituency - (Vidhan Sabha in District Boundaries of Assembly Constituency under Parliamentary Constituency - (Lok Sabha) Town & Village-wise Winner Parties- 2024-PE, 2024-AE, 2019-PE, 2019-AE, 2014-PE, 2014-AE, 2009-PE and 2009-AE	3-11
	Administrative Setup (2011)	
3	District Sub-district Towns Villages Inhabited Villages Uninhabited Villages Village Panchayat Intermediate Panchayat	12-31
	Demographics (2011)	
4	Population Households Rural/Urban Population Towns and Villages by Population Size Sex Ratio (Total & 0-6 Years) Religious Population Social Population Literacy Rate	32-33
	Electoral Features	
5	Important Dates of Last Elections Held Electors by Gender Service Electors Voters Voters Turnout Polling Stations & Average Number of Electors per Polling Station Electors by Age Group Present Elected Representatives	34-39
	Historical Summary Election Results	
6	Vote Share of Major Parties Winning Margin (Number & Percentage Polarity of Parties Summary Result of Assembly Segment of Parliamentary Elections 2024, 2019, 2014, 2009, 2004 and 1999 Summary Result of Assembly Elections 2024, 2019, 2014, 2009, 2004, 2000, 1995, 1990, 1985, 1980, 1977, 1974, 1971, 1967, 1961, 1957 and 1952	40-64
	Polling Station Level Election Results	
7	Name and Number of Polling Station 2024-PE, 2024-AE, 2019-PE, 2019-AE, 2014-PE, 2014-AE, 2009-PE and 2009-AE Polling Station-wise Electors, Voters & Voters Turnout 2024-PE, 2024-AE, 2019-PE, 2019-AE, 2014-PE, 2014-AE, 2009-PE and 2009-AE Polling Station wise Elections Results 2024-PE, 2024-AE, 2019-PE, 2019-AE, 2014-PE, 2014-AE, 2009-PE and 2009-AE	65-200
	Share of Assembly Constituency	
8	Share of Assembly Constituency - (Vidhan Sabha) in State, District and Parliamentary Constituency - (Lok Sabha)	201
	Socio-Economic Amenities (2011)	
9	Access to Administrative Units Agricultural, Manufacturing and Industrial Commodities Demographic Indicators Education Health & Manpower Drinking Water Supply Sanitation Entertainment and Recreations Infrastructure Power Food Allocation Distribution and Marketing of Agriculture Commodities Infrastructure Transport and Road Infrastructure Communication Banking and Financial Services Land Use Irrigation Source	203-217
10	Abbreviation & Sources	218-219
11	Disclaimer	221

Location & Political Map



Administrative Setup

List of Village Panchayat & Intermediate Panchayat (Block) Name - 2011

Village Name	Village Panchayat Name	Intermediate Panchayat Name
Alori	Allori	Palalahada
Andhari	Balipasi	Kaniha
Arakhadihi(Arakhadahi)	Hanumanpur	Kaniha
Arkili	Arkili	Kaniha
Atabira	Hanumanpur	Kaniha
Atanaka	Saida	Palalahada
Badabagdari	Pabitrapur	Palalahada
Badabalipasi	Rajdanga	Palalahada
Badagunda	Rajdanga	Palalahada
Badajharcolony	Iswarnagar	Palalahada
Badasada	Badasada	Palalahada
Badibahal	Namapashi	Palalahada
Badibahal	Burukuna	Kaniha
Bagadari	Dimiria	Palalahada
Bahadakani	Badasada	Palalahada
Baidehipur	Sankhamur	Palalahada
Baidyanathapur	Sankhamur	Palalahada
Bajrakot	Bajarkot	Kaniha
Bakata	Rajdanga	Palalahada
Balangi	Hariharpur	Kaniha
Balarampur	Balipasi	Kaniha
Balbhadrapur	Khemula	Palalahada
Balibahal	Nagira	Palalahada
Balijharan	Biru	Kaniha
Balipasi	Khemula	Palalahada
Balipasi	Balipasi	Kaniha
Balipata	Kakudia	Kaniha
Baliposi	Balipasi	Palalahada
Banar	Khemula	Palalahada

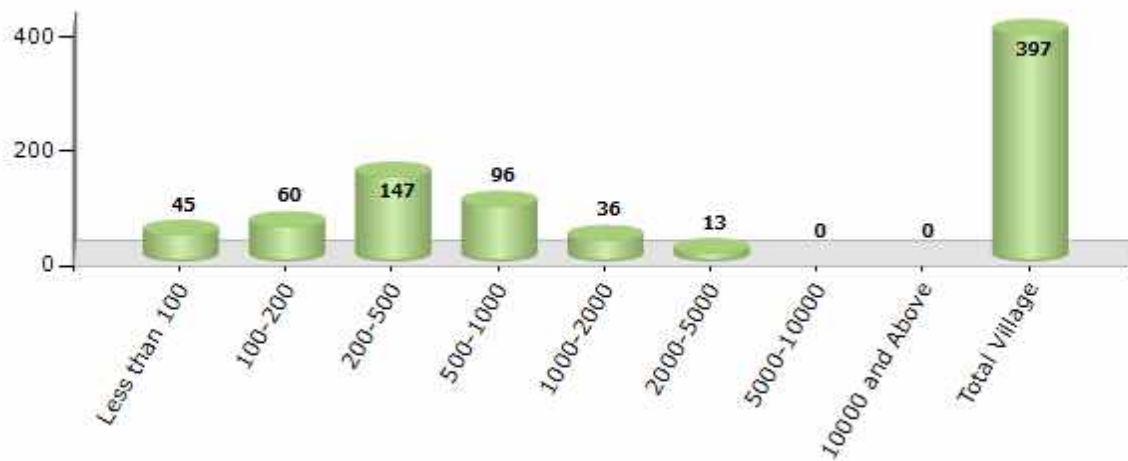
Contd....

Demographic

Number of Villages by Population Size - 2011

Less than 100	100-200	200-500	500-1000	1000-2000	2000-5000	5000-10000	10000 and Above	Total Village
45	60	147	96	36	13	0	0	397

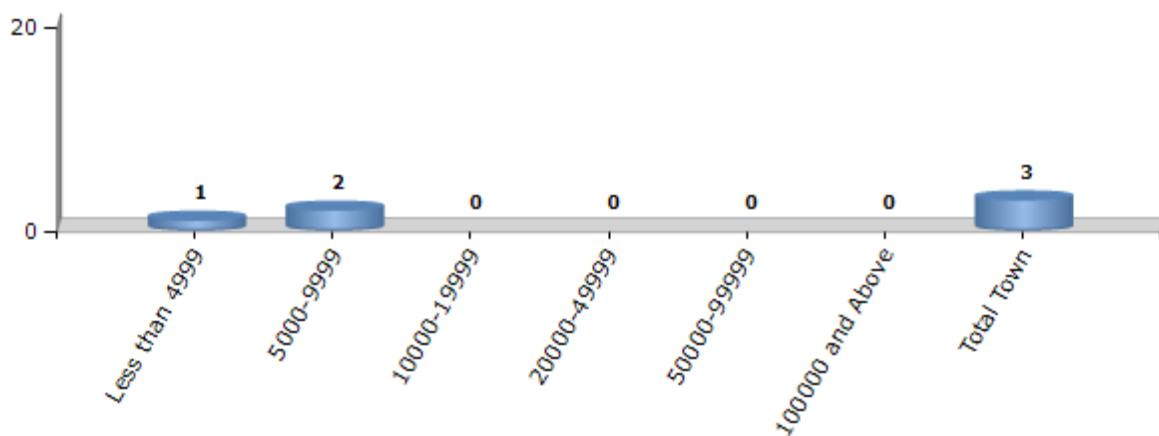
Number of Villages by Population Size - 2011



Number of Towns by Population Size - 2011

Less than 4999	5000-9999	10000-19999	20000-49999	50000-99999	100000 and Above	Total Town
1	2	0	0	0	0	3

Number of Towns by Population Size - 2011

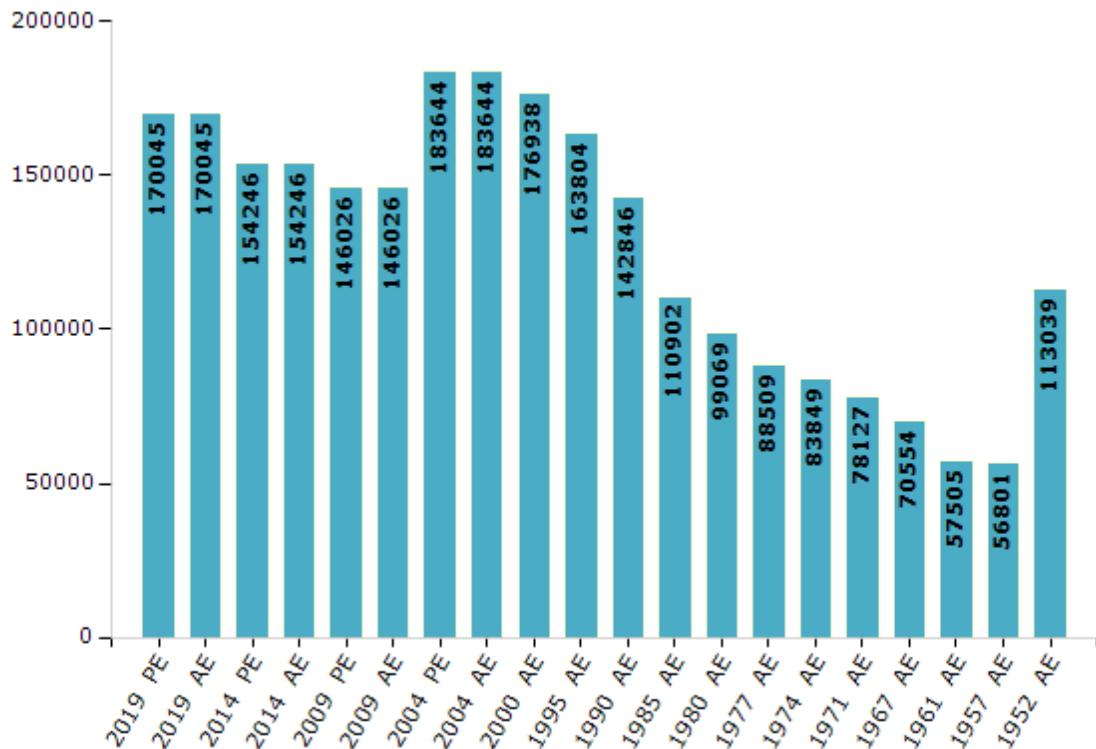


Electoral Features

Electors by Male & Female

Year	Male	Female	Others	Total	Year	Male	Female	Others	Total
2019 PE	87685	82360	0	170045	1990 AE	76194	66652	-	142846
2019 AE	87685	82360	0	170045	1985 AE	58390	52512	-	110902
2014 PE	80629	73617	0	154246	1980 AE	51350	47719	-	99069
2014 AE	80629	73617	0	154246	1977 AE	45440	43069	-	88509
2009 PE	76564	69462	-	146026	1974 AE	42407	41442	-	83849
2009 AE	76564	69462	-	146026	1971 AE	39418	38709	-	78127
2004 PE	94424	89220	-	183644	1967 AE	70554	0	-	70554
2004 AE	94424	89220	-	183644	1961 AE	57505	0	-	57505
2000 AE	90792	86146	-	176938	1957 AE	56801	0	-	56801
1999 PE	-	-	-	-	1952 AE	-	-	-	113039
1995 AE	87928	75876	-	163804					

Number of Electors



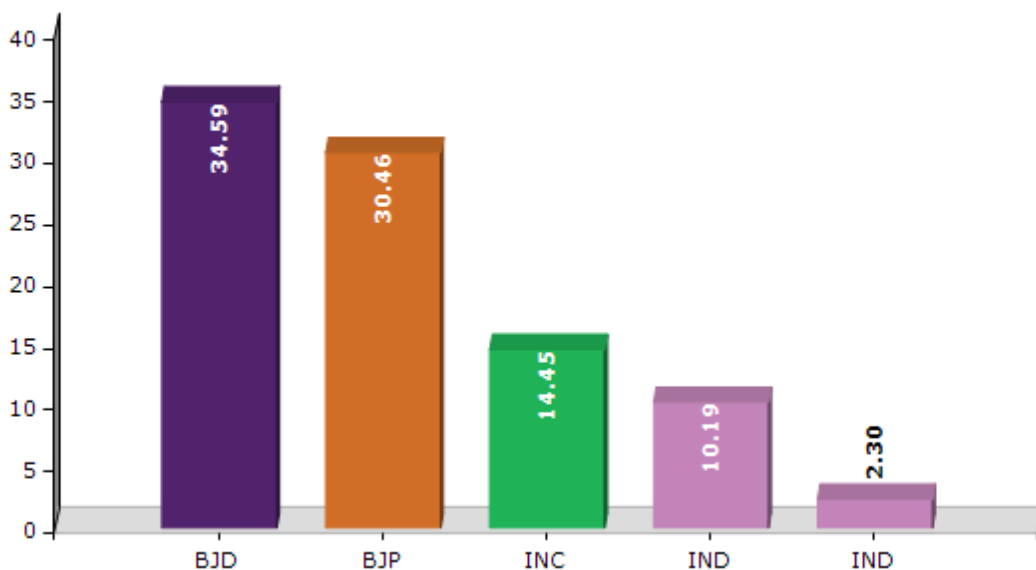
Note : AE : Assembly Election, PE : Assembly Segment of Parliamentary Election

Historical Summary Election Results

Summary Result of Assembly Election - 2014

Candidate Name	Party	Votes	Votes %
Mahesh Sahoo	BJD	44264	34.59
Ashok Mohanty	BJP	38970	30.46
Subodh Chandra Pani	INC	18487	14.45
Manoj Kumar Sahu	IND	13037	10.19
Sripati Sinko	IND	2948	2.3
Sundeep Kumar Pradhan	IND	1980	1.55
Bijaya Kumar Behera	APOI	1136	0.89
Maharga Singh	OJM	1132	0.88
Jambeswar Pattanaik	BSP	1121	0.88
Paramananda Behera	AOP	857	0.67
Deepak Kumar Jena	IND	835	0.65
Golap Sahoo	SKD	759	0.59
Motilal Chatamba	IND	666	0.52
Jugal Kishor Jit	AAP	631	0.49
	NOTA	1135	0.89

Votes Percentage of Top Parties - 2014



Polling Station Level Election Results

Number and Name of Polling Stations (PS) (2019 AE)

Number of Polling Stations	Name of Polling Stations	Number of Polling Stations	Name of Polling Stations
1	Baradiha	22	Kantala
2	Salei	23	Kamparakala
3	Rada	24	Kolipal
4	Sanndhar	25	Seegarh
5	Sibida	26	Naikanipali
6	Kaira	27	Balipasi
7	Tanugola	28	Kandarapali
8	Khadaka	29	Phapanda
9	Nagira	30	Samiapali
10	Pattamunda	31	Muchurigadia
11	Ganeswarpur	32	Nijigarh-1 (Pallahara)
12	Bhimakhan	33	Nijigarh-Ii (Pallahara)
13	Iti	34	Nijigarh-Iii(Pallahara)
14	Jamaradihi	35	Nijigarh-Iiii (Pallahara)
15	Jolanda	36	Nizigarh-5
16	Rugudidih	37	Nizigarh-6
17	Duipani	38	Tampar
18	Jokapani	39	Ilisuan
19	Saida	40	Kerejenga
20	Pechamundi	41	Iswarnagar
21	Laxmipriyapur	42	Godapada

Contd....

Polling Station Level Election Results

Polling Station-wise Votes Secured by Overall Top Five Parties in Pallahara Assembly in Assembly Election (AE) under Dhenkanal Parliamentary Constituency in Odisha (2019)

Number of Polling Station	Winner - Mukesh Kumar Pal (BJD)	Runner-up - Ashok Mohanty (BJP)	3rd - Subrat Garnayak (INC)	4th - Sundeep Kumar Pradhan (IND)	5th - Binoda Bihari Boita (BSP)	NOTA	Other	Total Votes Secured
36	255	126	69	22	14	4	11	501
37	329	171	25	23	2	7	8	565
38	304	231	50	8	10	5	13	621
39	315	170	75	6	3	12	20	601
40	149	70	56	9	20	3	12	319
41	339	180	18	7	2	3	14	563
42	186	168	100	10	77	13	26	580
43	407	229	113	10	84	8	26	877
44	183	181	192	1	2	3	22	584
45	162	106	108	2	59	2	9	448
46	236	70	47	3	12	2	7	377
47	411	108	82	10	4	8	9	632
48	92	118	134	10	1	6	11	372
49	269	172	158	82	2	14	29	726
50	120	153	16	2	58	0	10	359
51	260	144	29	3	5	0	14	455
52	308	239	31	13	14	1	16	622
53	357	171	16	10	6	6	8	574
54	304	285	44	42	9	1	12	697
55	172	151	45	10	0	7	17	402
56	240	172	51	3	4	1	4	475
57	324	355	42	21	2	1	11	756
58	337	233	54	14	4	5	8	655
59	294	199	10	3	4	4	8	522
60	362	221	41	38	2	1	9	674
61	257	370	39	28	4	8	20	726
62	183	104	30	38	2	0	8	365
63	180	151	22	29	3	3	12	400
64	290	140	24	40	2	4	18	518
65	251	448	58	15	15	0	47	834
66	294	262	35	23	19	8	16	657
67	262	189	22	20	60	2	14	569
68	119	74	61	9	3	3	73	342
69	294	245	57	37	7	20	119	779
70	131	138	33	33	2	2	83	422

Contd....

Polling Station Level Election Results

Winner, Runner-up and 3rd Party Position & Winning Margin According to Polling Stations in Pallahara Assembly in Assembly Election (AE) under Dhenkanal Parliamentary Constituency in Odisha (2019)

Polling Station Number	Winner Party	Winner Votes (%)	Runner-up Party	Runner-up Votes (%)	Winning Margin Votes (%)	Third Party	Third Party Votes (%)	Other Votes (%)
71	BJD	301 (45.54)	BJP	262 (39.64)	39 (5.9)	IND (SKP)	37 (5.6)	61 (9.23)
72	BJD	275 (41.29)	BJP	236 (35.44)	39 (5.85)	CPM	69 (10.36)	86 (12.91)
73	BJD	172 (43.77)	CPM	107 (27.23)	65 (16.54)	BJP	43 (10.94)	71 (18.07)
74	BJP	209 (25.68)	BJD	203 (24.94)	6 (0.74)	BSP	167 (20.52)	235 (28.87)
75	BJD	451 (51.08)	BJP	190 (21.52)	261 (29.56)	INC	77 (8.72)	165 (18.69)
76	BJD	165 (44.84)	BJP	122 (33.15)	43 (11.69)	CPM	34 (9.24)	47 (12.77)
77	BJD	238 (38.33)	BJP	237 (38.16)	1 (0.17)	BSP	66 (10.63)	80 (12.88)
78	BJP	215 (43.97)	BJD	172 (35.17)	43 (8.8)	BSP	39 (7.98)	63 (12.88)
79	BJD	158 (31.47)	INC	104 (20.72)	54 (10.75)	CPM	81 (16.14)	159 (31.67)
80	BJD	233 (45.6)	BJP	177 (34.64)	56 (10.96)	INC	50 (9.78)	51 (9.98)
81	BJP	213 (57.72)	BJD	119 (32.25)	94 (25.47)	INC	11 (2.98)	26 (7.05)
82	BJD	293 (39.7)	BJP	201 (27.24)	92 (12.46)	INC	104 (14.09)	140 (18.97)
83	BJP	315 (43.87)	BJD	271 (37.74)	44 (6.13)	INC	53 (7.38)	79 (11)
84	BJP	291 (46.78)	BJD	220 (35.37)	71 (11.41)	INC	57 (9.16)	54 (8.68)
85	BJD	405 (43.18)	BJP	357 (38.06)	48 (5.12)	INC	70 (7.46)	106 (11.3)
86	BJD	224 (41.25)	BJP	209 (38.49)	15 (2.76)	INC	57 (10.5)	53 (9.76)
87	BJP	312 (50.98)	BJD	191 (31.21)	121 (19.77)	INC	67 (10.95)	42 (6.86)
88	BJD	178 (39.56)	BJP	166 (36.89)	12 (2.67)	INC	42 (9.33)	64 (14.22)
89	BJP	343 (34.06)	BJD	312 (30.98)	31 (3.08)	IND (SKP)	121 (12.02)	231 (22.94)
90	BJD	124 (43.97)	BJP	123 (43.62)	1 (0.35)	INC	13 (4.61)	22 (7.8)
91	BJD	301 (41.81)	BJP	289 (40.14)	12 (1.67)	INC	51 (7.08)	79 (10.97)
92	BJP	337 (45.54)	BJD	278 (37.57)	59 (7.97)	INC	71 (9.59)	54 (7.3)
93	BJP	270 (48.65)	BJD	166 (29.91)	104 (18.74)	INC	76 (13.69)	43 (7.75)
94	BJD	301 (41.35)	BJP	272 (37.36)	29 (3.99)	INC	81 (11.13)	74 (10.16)
95	BJD	145 (49.15)	BJP	65 (22.03)	80 (27.12)	INC	55 (18.64)	30 (10.17)
96	BJP	265 (39.97)	BJD	201 (30.32)	64 (9.65)	IND (SKP)	48 (7.24)	149 (22.47)
97	BJD	244 (45.69)	BJP	166 (31.09)	78 (14.6)	INC	48 (8.99)	76 (14.23)
98	BJD	445 (48.37)	BJP	304 (33.04)	141 (15.33)	INC	66 (7.17)	105 (11.41)
99	BJP	267 (39.56)	BJD	227 (33.63)	40 (5.93)	IND (SKP)	86 (12.74)	95 (14.07)
100	BJP	235 (34.92)	BJD	229 (34.03)	6 (0.89)	IND (SKP)	80 (11.89)	129 (19.17)
101	BJP	279 (43.73)	BJD	146 (22.88)	133 (20.85)	IND (SKP)	127 (19.91)	86 (13.48)
102	BJD	214 (55.01)	BJP	107 (27.51)	107 (27.5)	INC	37 (9.51)	31 (7.97)
103	BJP	294 (43.95)	BJD	227 (33.93)	67 (10.02)	INC	86 (12.86)	62 (9.27)
104	BJD	188 (39.5)	BJP	174 (36.55)	14 (2.95)	INC	79 (16.6)	35 (7.35)
105	BJP	230 (45.36)	BJD	201 (39.64)	29 (5.72)	IND (SKP)	24 (4.73)	52 (10.26)

Contd....

Socio-Economic Amenities - Rural

Access to Education Facilities

Particulars	Number of Villages (% of Population)				
	Available	Not Available	If Not Available (Distance of Nearest Facility)		
			A	B	C
Govt. Primary School	334 (96)	63 (4)	55 (4)	6 (0)	1 (0)
Private Primary School	36 (9)	361 (91)	0 (0)	0 (0)	0 (0)
Govt. Middle School	155 (67)	242 (33)	85 (12)	131 (17)	13 (2)
Private Middle School	24 (5)	373 (95)	1 (0)	0 (0)	0 (0)
Govt. Secondary School	61 (37)	336 (63)	175 (37)	126 (20)	0 (0)
Private Secondary School	14 (3)	383 (97)	11 (2)	10 (2)	0 (0)
Govt. Senior Secondary School	6 (4)	391 (96)	46 (12)	80 (18)	165 (33)
Private Senior Secondary School	1 (0)	396 (100)	11 (3)	30 (11)	58 (19)
Govt. Arts and Science Degree College	6 (4)	391 (96)	43 (11)	87 (20)	181 (42)
Private Arts and Science Degree College	2 (1)	395 (99)	5 (2)	32 (10)	41 (10)
Govt. Engineering College	3 (1)	394 (99)	42 (10)	167 (40)	185 (49)
Private Engineering College	3 (1)	394 (99)	0 (0)	0 (0)	0 (0)
Govt. Medicine College	0 (0)	397 (100)	0 (0)	3 (1)	355 (87)
Private Medicine College	0 (0)	397 (100)	0 (0)	0 (0)	0 (0)
Govt. Management Institute	0 (0)	397 (100)	0 (0)	0 (0)	314 (78)
Private Management Institute	0 (0)	397 (100)	0 (0)	2 (2)	81 (20)
Govt. Polytechnic	0 (0)	397 (100)	1 (0)	2 (0)	227 (57)
Private Polytechnic	0 (0)	397 (100)	2 (1)	1 (1)	48 (15)
Govt. Vocational Training School/ITI	1 (1)	396 (99)	16 (6)	25 (5)	133 (30)
Private Vocational Training School/ITI	0 (0)	397 (100)	9 (4)	31 (10)	91 (25)
Govt. Non Formal Training Centre	0 (0)	397 (100)	7 (2)	11 (3)	175 (45)
Private Non Formal Training Centre	0 (0)	397 (100)	1 (0)	5 (2)	35 (11)
Govt. School For Disabled	0 (0)	397 (100)	2 (0)	4 (1)	147 (38)
Private School For Disabled	0 (0)	397 (100)	2 (1)	1 (1)	78 (21)
Government Others	0 (0)	397 (100)	0 (0)	0 (0)	3 (1)
Private Others	0 (0)	397 (100)	0 (0)	1 (1)	0 (0)

Note : Distance A : Less than 5 km; B : Between 5-10 km; C : 10+ km.; Source : Data Analysis is based on 2011 Census.

DISCLAIMER

The Terms of Use and Disclaimer of Datanet India Private Limited (hereinafter referred to as "Datanet") for use of this analysis report of **Pallahara Assembly Constituency (Pallahara Vidhan Sabha)** :-

1. **Assembly Factbook™** is a Registered Trade Mark owned by Datanet.
2. All the maps are sketched and graphical representation only and have not been drawn to the scale and also not to represent the actual geographical area or boundary of the unit.
3. The data for the aforesaid analysis is based on authentic sources and has been culled from the various publications of Census, CSO and NSSO for district and block level data, various central and state government departments, Central & State Elections Commissions and the concerned Returning Officers' releases, Electoral Rolls, Election results and allied publications, internal assessment, surveys, estimates and analysis. Therefore, certain adjustment of data at micro level may have been done to arrive closer to the macro data.
4. Data have been provided on an "As Is" and "As AVAILABLE" basis
5. The colours shown in the maps or diagram and charts of a particular party, alliance or AC are indicative and do not represent them.
6. This publication which includes maps, sheets, graphs and data would be the property under copyright of Datanet only. The user may use these for its internal study, analysis and research purposes. It's public display, re-selling or any commercial uses by the user are not allowed.
7. Datanet has taken due care and caution in compilation and processing of data and allied information, but does not guarantee the accuracy, adequacy or completeness of any information/analysis and will be not responsible for any errors or omissions or for the results obtained from the use of such information/analysis.
8. All the contents for the publication have been culled from various authentic sources and Datanet reasonably believes such sources to be reliable, but does not make any representations, express or implied as to the accuracy or fitness of use of such information. The information or contents of the information/analysis do not constitute advice and should not be relied upon in making (or refraining from making) any decision. Any reliance placed upon the information provided by Datanet is the sole responsibility and strictly at the user's risk.
9. In no event will Datanet be liable for any damages (including, without limitation, damages for loss of business projects, or loss of profits) arising in contract, tort or otherwise from the use of or inability to use any of its contents, or from any action taken (or refrained from being taken) as a result of using the analysis or any of its contents. Datanet its directors, owners, editors, officials, employees, distributor and agents or any associate will not be liable for any errors in the information contained or any consequences arising from the use of the contents of the provided information/analysis.
10. If any provision of these terms and conditions is held invalid or illegal or unenforceable for any reason by any court of competent jurisdiction, such provision shall be severed and the remainder of provisions of the terms and conditions shall continue in full force and effect as if the Term of Use had been executed with the invalid, illegal or unenforceable provision eliminated.
11. If there are any discrepancies in the information provided, please bring it to attention of Datanet for suitable rectification measures.

Buy Online This Complete Book At
Datanet India eBooks Store

www.indiastatpublications.com

or go directly at

[http://www.indiastatpublications.com/
Assembly_factbook/Odisha/Dhenkanal/ Pallahara](http://www.indiastatpublications.com/Assembly_factbook/Odisha/Dhenkanal/Pallahara)

 **india**stat**elections**

ISBN : 978-93-5313-273-6

