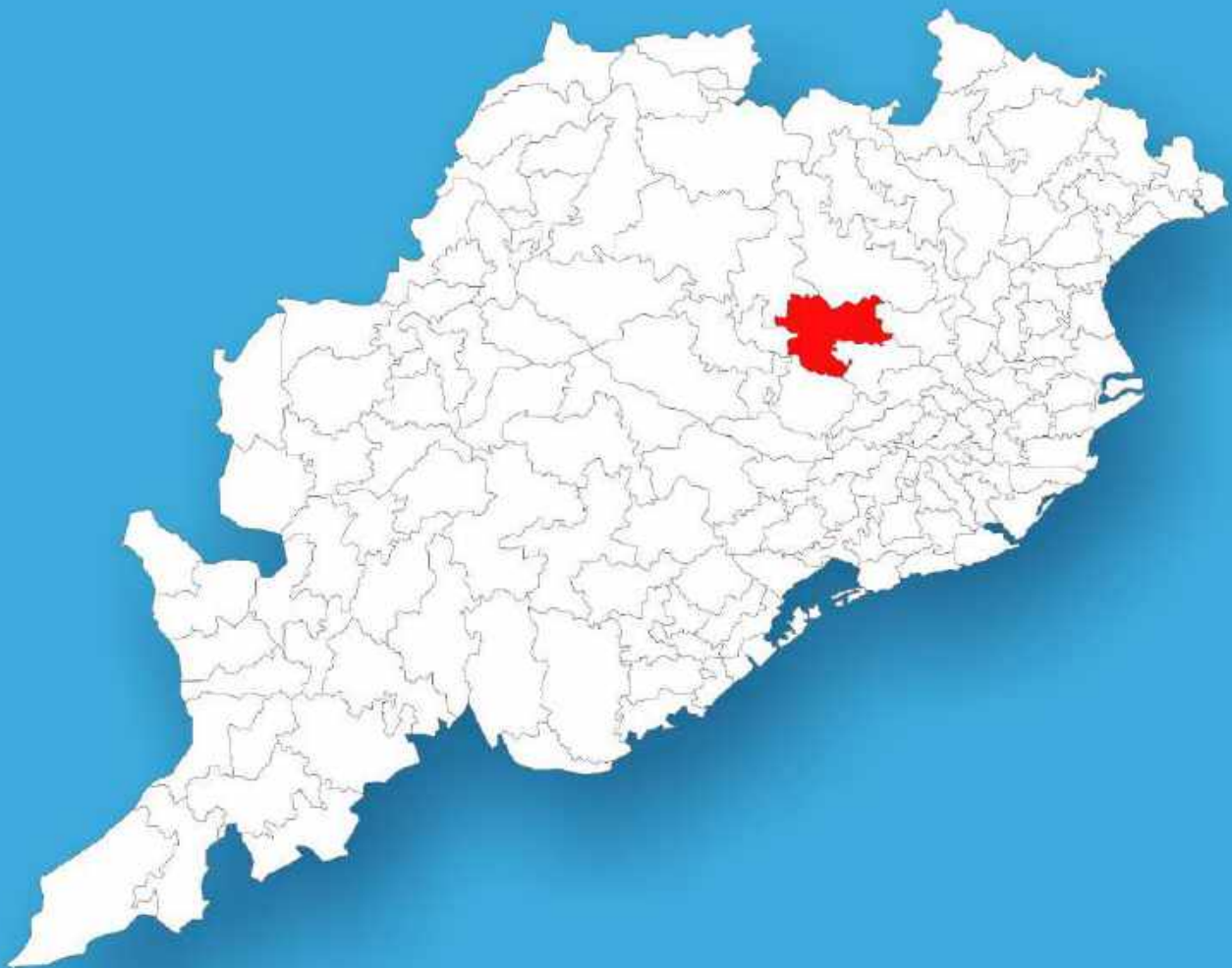




Odisha

Assembly Factbook™

Parjanga Assembly Constituency



Key Electoral Data of Parjanga
Assembly Constituency (Vidhan Sabha)

Odisha

Assembly Factbook™

Parjanga Assembly Constituency



Parjanga Vidhan Sabha

Editor & Director

Dr. R.K. Thukral

Research Editor

Dr. Shafeeq Rahman

Compiled, Researched and Published by Datanet India Pvt. Ltd.

D-100, 1st Floor,

Okhla Industrial Area, Phase-I,
New Delhi- 110020.

Ph.: 91-11- 43580781-84

Email : support@indiastatpublications.com

Website : www.indiastatelections.com

Online Book Store :

www.indiastatpublications.com

Report No. : AFB/OD-058-0125

ISBN : 978-93-5313-275-0

First Edition : January, 2018

Eighth Updated Edition : January, 2025

Price : Rs. 11500/-

US\$ 310

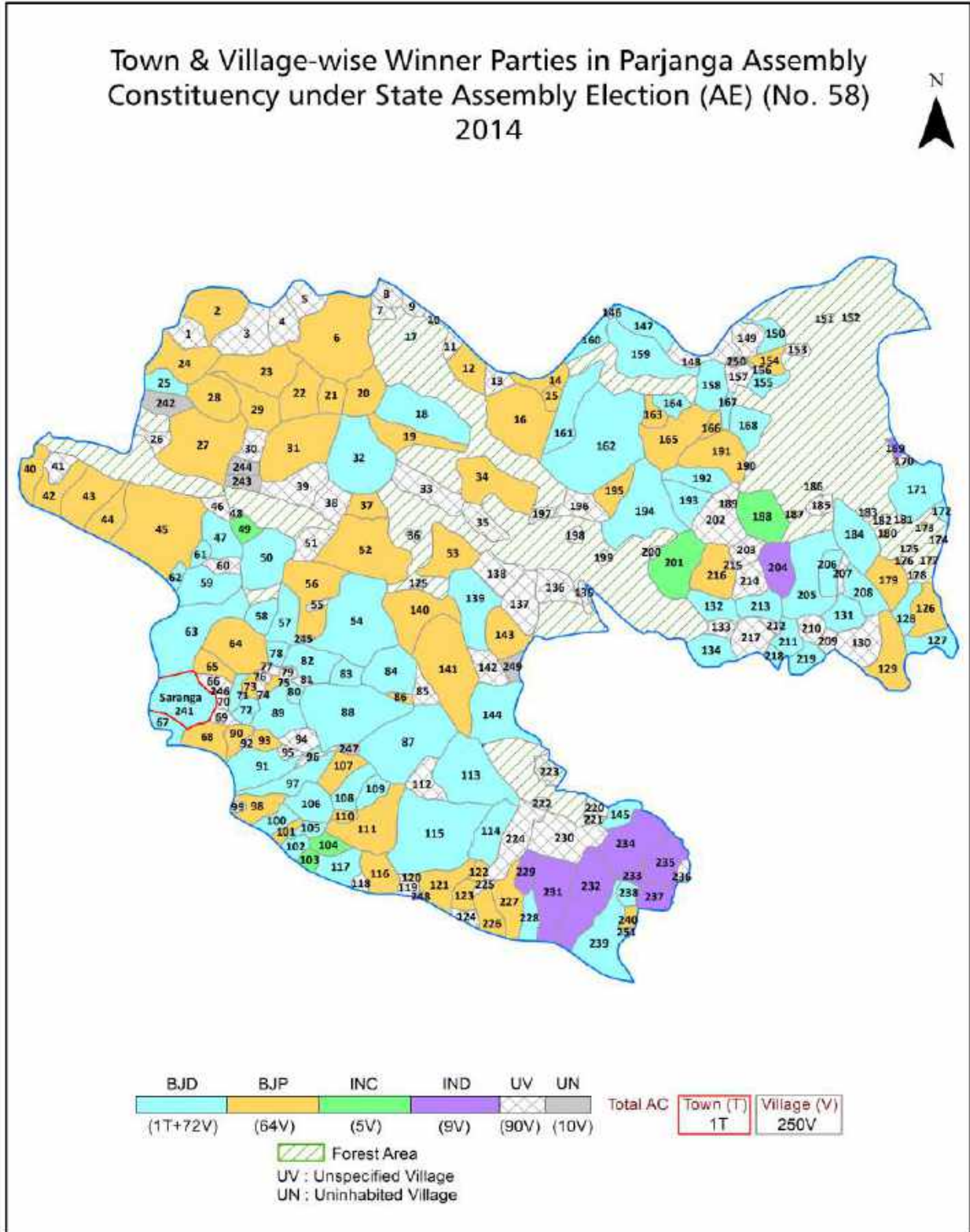
© **Datanet India Pvt. Ltd.**

All rights reserved. No part of this book may be reproduced, stored in a retrieval system or transmitted in any form or by any means, mechanical photocopying, photographing, scanning, recording or otherwise without the prior written permission of the publisher. Please refer to Disclaimer at page no. 195 for the use of this publication.

Printed in India

No.	Particulars	Page No.
	Introduction	
1	Assembly Constituency - (Vidhan Sabha) at a Glance Features of Assembly as per Delimitation Commission of India (2008)	1-2
	Location and Political Maps	
2	Location Map Boundaries of Assembly Constituency - (Vidhan Sabha in District Boundaries of Assembly Constituency under Parliamentary Constituency - (Lok Sabha) Town & Village-wise Winner Parties- 2024-PE, 2024-AE, 2019-PE, 2019-AE, 2014-PE, 2014-AE, 2009-PE and 2009-AE	3-11
	Administrative Setup (2011)	
3	District Sub-district Towns Villages Inhabited Villages Uninhabited Villages Village Panchayat Intermediate Panchayat	12-24
	Demographics (2011)	
4	Population Households Rural/Urban Population Towns and Villages by Population Size Sex Ratio (Total & 0-6 Years) Religious Population Social Population Literacy Rate	25-26
	Electoral Features	
5	Important Dates of Last Elections Held Electors by Gender Service Electors Voters Voters Turnout Polling Stations & Average Number of Electors per Polling Station Electors by Age Group Present Elected Representatives	27-32
	Historical Summary Election Results	
6	Vote Share of Major Parties Winning Margin (Number & Percentage Polarity of Parties Summary Result of Assembly Segment of Parliamentary Elections 2024, 2019, 2014 and 2009 Summary Result of Assembly Elections 2024, 2019, 2014 and 2009	33-42
	Polling Station Level Election Results	
7	Name and Number of Polling Station 2024-PE, 2024-AE, 2019-PE, 2019-AE, 2014-PE, 2014-AE, 2009-PE and 2009-AE Polling Station-wise Electors, Voters & Voters Turnout 2024-PE, 2024-AE, 2019-PE, 2019-AE, 2014-PE, 2014-AE, 2009-PE and 2009-AE Polling Station wise Elections Results 2024-PE, 2024-AE, 2019-PE, 2019-AE, 2014-PE, 2014-AE, 2009-PE and 2009-AE	43-174
	Share of Assembly Constituency	
8	Share of Assembly Constituency - (Vidhan Sabha) in State, District and Parliamentary Constituency - (Lok Sabha)	175
	Socio-Economic Amenities (2011)	
9	Access to Administrative Units Agricultural, Manufacturing and Industrial Commodities Demographic Indicators Education Health & Manpower Drinking Water Supply Sanitation Entertainment and Recreations Infrastructure Power Food Allocation Distribution and Marketing of Agriculture Commodities Infrastructure Transport and Road Infrastructure Communication Banking and Financial Services Land Use Irrigation Source	177-191
10	Abbreviation & Sources	192-193
11	Disclaimer	195

Location & Political Map



Administrative Setup

List of Village Panchayat & Intermediate Panchayat (Block) Name - 2011

Village Name	Village Panchayat Name	Intermediate Panchayat Name
Adhapali	Kantapal	Kankadahad
Akhupal	Akhuapal	Parajang
Akhupal	Karagolla	Kankadahad
Alekhapatana	Basoi	Parajang
Aluajharan	Kusumjodi	Kamakshyanagar
Ambakholakateni	Kusumjodi	Kamakshyanagar
Ambapalas	Kankadasoda	Parajang
Analabereni	Kusumjodi	Kamakshyanagar
Analakata	Kumusi	Parajang
Andhari	Pangatira	Kankadahad
Arnnapurnapur (Ka)	Kusumjodi	Kamakshyanagar
Arnnapurnapur (Kha)	Kantiokatani	Kamakshyanagar
Asanabahali	Ghagaramunda	Kankadahad
Badajhara	Badajhar	Parajang
Badakamar	Patarapada	Parajang
Bagha Basa	Makuakatani	Kankadahad
Baghamunda	Kuturia	Kankadahad
Baghua	Makuakatani	Kankadahad
Bahadapal	Kantola	Kankadahad
Baiganapal	Kantola	Kankadahad
Balikuma	Balikuma	Kankadahad
Bam	Bam	Kankadahad
Bandania	Birasala	Kankadahad
Barabank	Garhparajang	Parajang
Barihapur	Barihapur	Parajang
Basantapada	Kumusi	Parajang
Basoi	Basoi	Parajang
Basulei	Basulei	Parajang
Batagan	Batagaon	Kankadahad

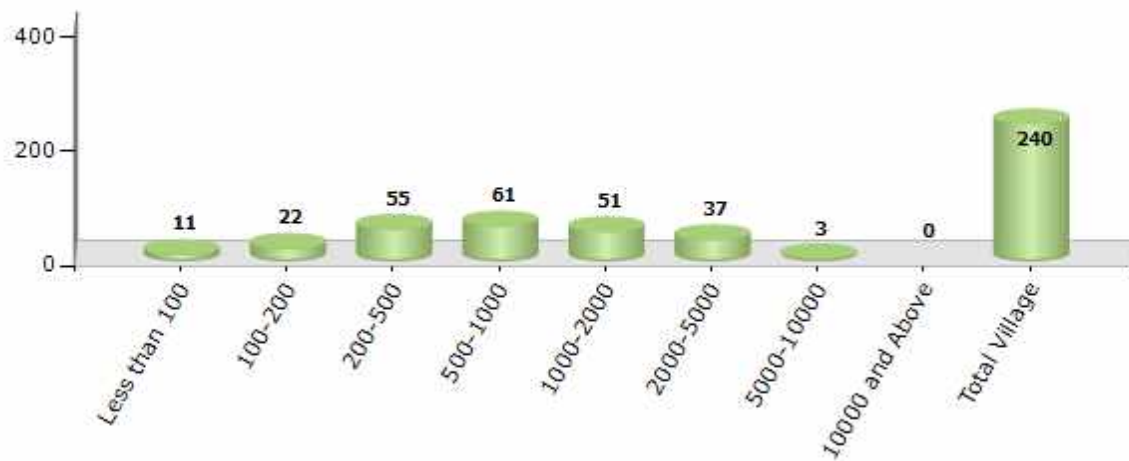
Contd....

Demographic

Number of Villages by Population Size - 2011

Less than 100	100-200	200-500	500-1000	1000-2000	2000-5000	5000-10000	10000 and Above	Total Village
11	22	55	61	51	37	3	0	240

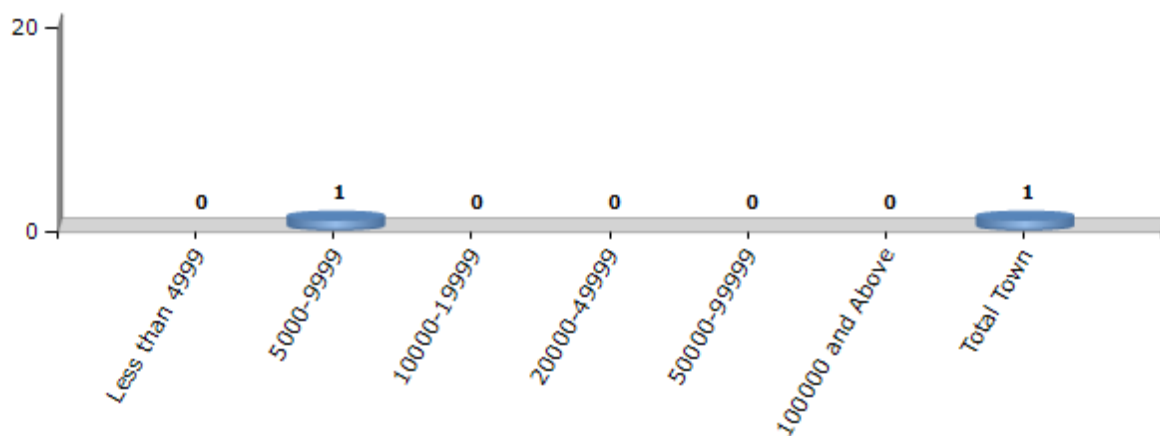
Number of Villages by Population Size - 2011



Number of Towns by Population Size - 2011

Less than 4999	5000-9999	10000-19999	20000-49999	50000-99999	100000 and Above	Total Town
0	1	0	0	0	0	1

Number of Towns by Population Size - 2011

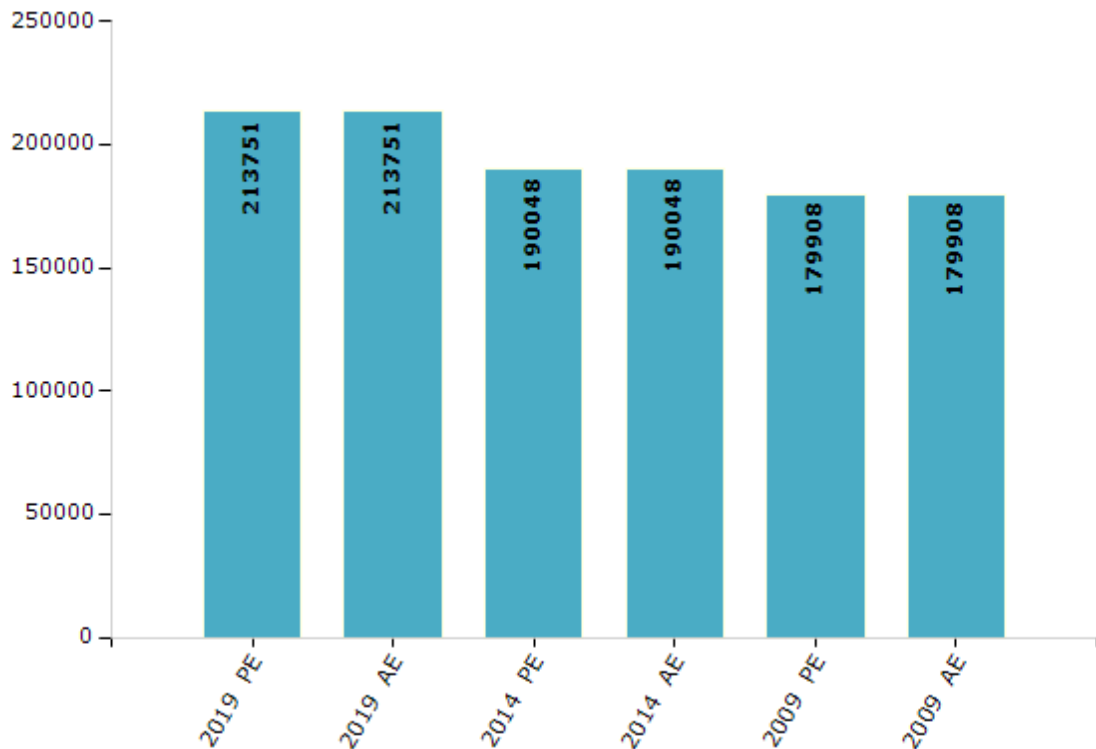


Electoral Features

Electors by Male & Female

Year	Male	Female	Others	Total	Year	Male	Female	Others	Total
2019 PE	110633	103109	9	213751	1990 AE	-	-	-	-
2019 AE	110633	103109	9	213751	1985 AE	-	-	-	-
2014 PE	99822	90220	6	190048	1980 AE	-	-	-	-
2014 AE	99822	90220	6	190048	1977 AE	-	-	-	-
2009 PE	92677	87231	-	179908	1974 AE	-	-	-	-
2009 AE	92677	87231	-	179908	1971 AE	-	-	-	-
2004 PE	-	-	-	-	1967 AE	-	-	-	-
2004 AE	-	-	-	-	1961 AE	-	-	-	-
2000 AE	-	-	-	-	1957 AE	-	-	-	-
1999 PE	-	-	-	-	1952 AE	-	-	-	-
1995 AE	-	-	-	-					

Number of Electors



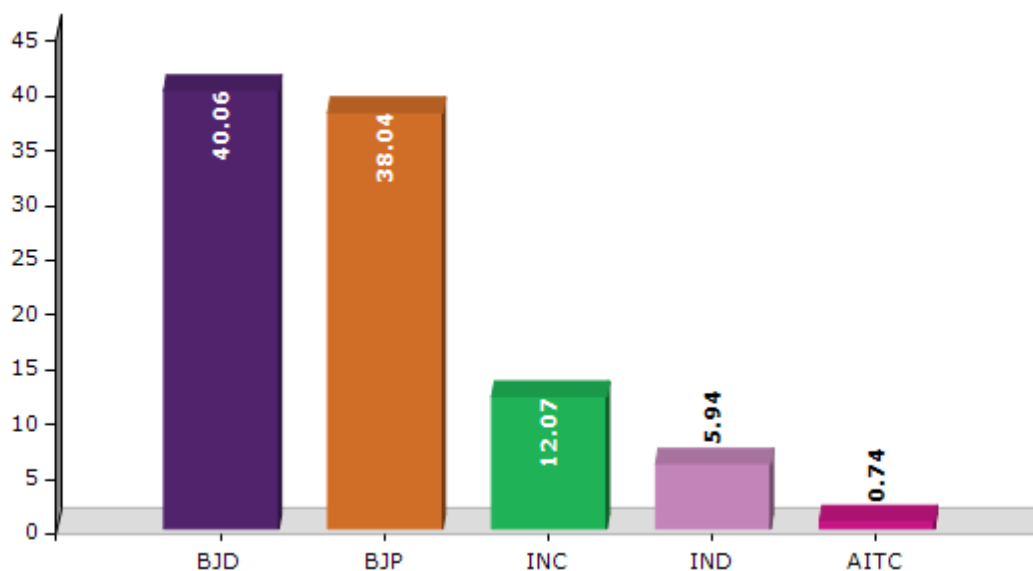
Note : AE : Assembly Election, PE : Assembly Segment of Parliamentary Election

Historical Summary Election Results

Summary Result of Assembly Election - 2014

Candidate Name	Party	Votes	Votes %
Nrusingha Charan Sahu	BJD	60523	40.06
Bibhuti Pradhan	BJP	57471	38.04
Santosh Kumar Rout	INC	18240	12.07
Biswatosh Sahoo	IND	8967	5.94
Dambaru Dehury	AITC	1116	0.74
Ranjit Kumar Sahu	AOP	886	0.59
Susanta Kumar Pany	AAP	657	0.43
Susanta Kumar Sahoo	OJM	559	0.37
Bijaya Kumar Pratapdeou	SKD	456	0.3
	NOTA	2209	1.46

Votes Percentage of Top Parties - 2014



Polling Station Level Election Results

Number and Name of Polling Stations (PS) (2019 AE)

Number of Polling Stations	Name of Polling Stations	Number of Polling Stations	Name of Polling Stations
1	Asanabahali	22	Gadapalasuni-3
2	Ghagaramunda	23	Gadapalasuni-4
3	Katumunda	24	Dehurihata
4	Gatarei	25	Jarada
5	Bhejia-1	26	Toradanali
6	Bhejia-2	27	Jhilli
7	Bhejia-3	28	Mahabirod-1
8	Bhejia-4	29	Mahabirod-2
9	Biribolei	30	Mahabirod-3
10	Chandapur-1	31	Golagadia
11	Chandapur-2	32	Patharagad
12	Kushamundia	33	Bam
13	Gurujanguli	34	Bam-1
14	Jangu	35	Dolia
15	Pangatira-1	36	Gobari
16	Pangatira-2	37	Kirttanapur
17	Pangatira-3	38	Kantapal -1
18	Dasipur	39	Kantapal-2
19	Dasipur-1	40	Kantapal-3
20	Gadapalasuni-1	41	Kantapal-4
21	Gadapalasuni-2	42	Kerajoli

Contd....

Polling Station Level Election Results

Polling Station-wise Votes Secured by Overall Top Five Parties in Parjanga Assembly in Assembly Election (AE) under Dhenkanal Parliamentary Constituency in Odisha (2019)

Number of Polling Station	Winner - Nrusingha Charan Sahu (BJD)	Runner-up - Bibhuti Bhusan Pradhan (BJP)	3rd - Jasaswini Rout (INC)	4th - Dibyajyoti Nayak (HND)	5th - Lambodar Naik (APoI)	NOTA	Other	Total Votes Secured
36	168	167	11	0	2	1	0	349
37	168	337	38	10	5	7	2	567
38	335	568	45	3	5	1	6	963
39	421	423	32	6	9	14	6	911
40	387	356	55	14	7	25	8	852
41	332	337	45	3	8	19	4	748
42	277	307	54	13	8	8	5	672
43	232	315	25	7	8	9	7	603
44	320	256	31	3	6	15	3	634
45	365	222	30	3	2	3	2	627
46	167	141	12	2	0	1	1	324
47	309	194	22	4	1	3	1	534
48	325	305	17	5	1	2	1	656
49	328	236	39	8	2	7	6	626
50	47	173	28	6	2	5	3	264
51	203	300	12	2	3	7	4	531
52	246	258	7	1	0	0	0	512
53	147	199	16	1	0	6	1	370
54	322	291	17	4	1	8	6	649
55	352	268	31	4	1	6	4	666
56	147	148	8	8	4	6	3	324
57	234	75	18	2	1	6	4	340
58	512	328	74	5	6	7	4	936
59	507	439	25	4	3	3	3	984
60	516	245	64	8	2	4	3	842
61	249	254	84	4	3	2	0	596
62	490	374	31	3	10	24	11	943
63	326	376	72	6	8	20	4	812
64	207	306	23	9	11	11	10	577
65	198	177	21	4	6	6	1	413
66	483	495	24	8	3	3	3	1019
67	417	408	42	5	3	4	2	881
68	265	56	47	3	1	2	2	376
69	393	257	14	3	3	5	4	679
70	338	536	29	3	4	3	3	916

Contd....

Polling Station Level Election Results

Winner, Runner-up and 3rd Party Position & Winning Margin According to Polling Stations in Parjanga Assembly in Assembly Election (AE) under Dhenkanal Parliamentary Constituency in Odisha (2019)

Polling Station Number	Winner Party	Winner Votes (%)	Runner-up Party	Runner-up Votes (%)	Winning Margin Votes (%)	Third Party	Third Party Votes (%)	Other Votes (%)
71	BJP	342 (48.24)	BJD	326 (45.98)	16 (2.26)	INC	23 (3.24)	18 (2.54)
72	BJP	289 (55.79)	BJD	197 (38.03)	92 (17.76)	INC	23 (4.44)	9 (1.74)
73	BJP	260 (48.06)	BJD	222 (41.04)	38 (7.02)	INC	32 (5.91)	27 (4.99)
74	BJD	347 (48.33)	BJP	328 (45.68)	19 (2.65)	INC	30 (4.18)	13 (1.81)
75	BJP	533 (59.96)	BJD	305 (34.31)	228 (25.65)	INC	39 (4.39)	12 (1.35)
76	BJP	314 (59.92)	BJD	172 (32.82)	142 (27.1)	INC	31 (5.92)	7 (1.34)
77	BJP	373 (46.63)	BJD	365 (45.63)	8 (1)	INC	51 (6.38)	11 (1.38)
78	BJD	377 (65.34)	BJP	172 (29.81)	205 (35.53)	INC	17 (2.95)	11 (1.91)
79	BJD	350 (82.55)	BJP	66 (15.57)	284 (66.98)	INC	6 (1.42)	2 (0.47)
80	BJD	499 (57.42)	BJP	338 (38.9)	161 (18.52)	INC	23 (2.65)	9 (1.04)
81	BJD	390 (48.27)	BJP	373 (46.16)	17 (2.11)	INC	39 (4.83)	6 (0.74)
82	BJD	330 (50.3)	BJP	301 (45.88)	29 (4.42)	INC	14 (2.13)	11 (1.68)
83	BJP	467 (50.22)	BJD	440 (47.31)	27 (2.91)	INC	14 (1.51)	9 (0.97)
84	BJP	444 (48.84)	BJD	436 (47.96)	8 (0.88)	INC	10 (1.1)	19 (2.09)
85	BJP	470 (46.67)	BJD	436 (43.3)	34 (3.37)	INC	49 (4.87)	52 (5.16)
86	BJD	521 (53.22)	BJP	415 (42.39)	106 (10.83)	INC	19 (1.94)	24 (2.45)
87	BJD	501 (56.87)	BJP	330 (37.46)	171 (19.41)	INC	18 (2.04)	32 (3.63)
88	BJP	410 (49.46)	BJD	390 (47.04)	20 (2.42)	INC	11 (1.33)	18 (2.17)
89	BJP	469 (47.33)	BJD	455 (45.91)	14 (1.42)	INC	23 (2.32)	44 (4.44)
90	BJD	528 (50.77)	BJP	442 (42.5)	86 (8.27)	INC	40 (3.85)	30 (2.88)
91	BJP	511 (53.85)	BJD	393 (41.41)	118 (12.44)	INC	24 (2.53)	21 (2.21)
92	BJP	575 (53.94)	BJD	454 (42.59)	121 (11.35)	INC	28 (2.63)	9 (0.84)
93	BJP	412 (49.58)	BJD	366 (44.04)	46 (5.54)	INC	34 (4.09)	19 (2.29)
94	BJP	406 (54.13)	BJD	320 (42.67)	86 (11.46)	INC	15 (2)	9 (1.2)
95	BJD	277 (50.36)	BJP	238 (43.27)	39 (7.09)	INC	12 (2.18)	23 (4.18)
96	BJD	550 (52.78)	BJP	468 (44.91)	82 (7.87)	INC	11 (1.06)	13 (1.25)
97	BJP	377 (48.65)	BJD	353 (45.55)	24 (3.1)	INC	24 (3.1)	21 (2.71)
98	BJP	388 (53.01)	BJD	295 (40.3)	93 (12.71)	INC	24 (3.28)	25 (3.42)
99	BJD	341 (50.15)	BJP	301 (44.26)	40 (5.89)	INC	19 (2.79)	19 (2.79)
100	BJP	372 (60.88)	BJD	193 (31.59)	179 (29.29)	INC	26 (4.26)	20 (3.27)
101	BJD	385 (48.37)	BJP	352 (44.22)	33 (4.15)	INC	29 (3.64)	30 (3.77)
102	BJP	298 (55.08)	BJD	229 (42.33)	69 (12.75)	INC	8 (1.48)	6 (1.11)
103	BJP	388 (53.81)	BJD	322 (44.66)	66 (9.15)	INC	8 (1.11)	3 (0.42)
104	BJP	438 (58.09)	BJD	295 (39.12)	143 (18.97)	INC	11 (1.46)	10 (1.33)
105	BJD	468 (50.54)	BJP	421 (45.46)	47 (5.08)	INC	15 (1.62)	22 (2.38)

Contd....

Socio-Economic Amenities - Rural

Access to Education Facilities

Particulars	Number of Villages (% of Population)				
	Available	Not Available	If Not Available (Distance of Nearest Facility)		
			A	B	C
Govt. Primary School	218 (99)	22 (1)	19 (1)	2 (0)	1 (0)
Private Primary School	33 (23)	207 (77)	0 (0)	0 (0)	0 (0)
Govt. Middle School	131 (80)	109 (20)	34 (6)	47 (6)	11 (2)
Private Middle School	44 (26)	196 (74)	0 (0)	4 (1)	0 (0)
Govt. Secondary School	48 (41)	192 (59)	69 (18)	42 (10)	0 (0)
Private Secondary School	26 (17)	214 (83)	31 (8)	28 (6)	0 (0)
Govt. Senior Secondary School	7 (10)	233 (90)	14 (6)	9 (5)	29 (8)
Private Senior Secondary School	12 (15)	228 (85)	32 (11)	75 (29)	66 (21)
Govt. Arts and Science Degree College	6 (9)	234 (91)	8 (3)	10 (5)	59 (22)
Private Arts and Science Degree College	4 (3)	236 (97)	14 (5)	27 (15)	113 (39)
Govt. Engineering College	2 (1)	238 (99)	0 (0)	0 (0)	0 (0)
Private Engineering College	2 (1)	238 (99)	2 (1)	20 (10)	216 (88)
Govt. Medicine College	1 (0)	239 (100)	0 (0)	0 (0)	239 (100)
Private Medicine College	1 (0)	239 (100)	0 (0)	0 (0)	0 (0)
Govt. Management Institute	1 (0)	239 (100)	0 (0)	2 (0)	218 (90)
Private Management Institute	1 (0)	239 (100)	0 (0)	1 (1)	18 (9)
Govt. Polytechnic	2 (1)	238 (99)	1 (0)	14 (7)	172 (69)
Private Polytechnic	1 (0)	239 (100)	1 (1)	0 (0)	31 (16)
Govt. Vocational Training School/ITI	3 (1)	237 (99)	4 (1)	2 (1)	48 (24)
Private Vocational Training School/ITI	3 (2)	237 (98)	5 (4)	17 (9)	137 (50)
Govt. Non Formal Training Centre	1 (1)	239 (99)	0 (0)	0 (0)	16 (8)
Private Non Formal Training Centre	0 (0)	240 (100)	0 (0)	0 (0)	31 (15)
Govt. School For Disabled	0 (0)	240 (100)	2 (1)	0 (0)	84 (35)
Private School For Disabled	0 (0)	240 (100)	0 (0)	0 (0)	23 (10)
Government Others	0 (0)	240 (100)	0 (0)	0 (0)	1 (0)
Private Others	0 (0)	240 (100)	0 (0)	0 (0)	0 (0)

Note : Distance A : Less than 5 km; B : Between 5-10 km; C : 10+ km.; Source : Data Analysis is based on 2011 Census.

DISCLAIMER

The Terms of Use and Disclaimer of Datanet India Private Limited (hereinafter referred to as "Datanet") for use of this analysis report of **Parjanga Assembly Constituency (Parjanga Vidhan Sabha)** :-

1. **Assembly Factbook™** is a Registered Trade Mark owned by Datanet.
2. All the maps are sketched and graphical representation only and have not been drawn to the scale and also not to represent the actual geographical area or boundary of the unit.
3. The data for the aforesaid analysis is based on authentic sources and has been culled from the various publications of Census, CSO and NSSO for district and block level data, various central and state government departments, Central & State Elections Commissions and the concerned Returning Officers' releases, Electoral Rolls, Election results and allied publications, internal assessment, surveys, estimates and analysis. Therefore, certain adjustment of data at micro level may have been done to arrive closer to the macro data.
4. Data have been provided on an "As Is" and "As AVAILABLE" basis
5. The colours shown in the maps or diagram and charts of a particular party, alliance or AC are indicative and do not represent them.
6. This publication which includes maps, sheets, graphs and data would be the property under copyright of Datanet only. The user may use these for its internal study, analysis and research purposes. It's public display, re-selling or any commercial uses by the user are not allowed.
7. Datanet has taken due care and caution in compilation and processing of data and allied information, but does not guarantee the accuracy, adequacy or completeness of any information/analysis and will be not responsible for any errors or omissions or for the results obtained from the use of such information/analysis.
8. All the contents for the publication have been culled from various authentic sources and Datanet reasonably believes such sources to be reliable, but does not make any representations, express or implied as to the accuracy or fitness of use of such information. The information or contents of the information/analysis do not constitute advice and should not be relied upon in making (or refraining from making) any decision. Any reliance placed upon the information provided by Datanet is the sole responsibility and strictly at the user's risk.
9. In no event will Datanet be liable for any damages (including, without limitation, damages for loss of business projects, or loss of profits) arising in contract, tort or otherwise from the use of or inability to use any of its contents, or from any action taken (or refrained from being taken) as a result of using the analysis or any of its contents. Datanet its directors, owners, editors, officials, employees, distributor and agents or any associate will not be liable for any errors in the information contained or any consequences arising from the use of the contents of the provided information/analysis.
10. If any provision of these terms and conditions is held invalid or illegal or unenforceable for any reason by any court of competent jurisdiction, such provision shall be severed and the remainder of provisions of the terms and conditions shall continue in full force and effect as if the Term of Use had been executed with the invalid, illegal or unenforceable provision eliminated.
11. If there are any discrepancies in the information provided, please bring it to attention of Datanet for suitable rectification measures.

Buy Online This Complete Book At
Datanet India eBooks Store

www.indiastatpublications.com

or go directly at

[http://www.indiastatpublications.com/
Assembly_factbook/Odisha/Dhenkanal/ Parjanga](http://www.indiastatpublications.com/Assembly_factbook/Odisha/Dhenkanal/Parjanga)

 **india**stat**elections**

ISBN : 978-93-5313-275-0



9 789353 132750