



Odisha

Assembly Factbook™

Talcher Assembly Constituency



Key Electoral Data of Talcher
Assembly Constituency (Vidhan Sabha)

Odisha

Assembly Factbook™

Talcher Assembly Constituency



Talcher Vidhan Sabha

Editor & Director

Dr. R.K. Thukral

Research Editor

Dr. Shafeeq Rahman

Compiled, Researched and Published by Datanet India Pvt. Ltd.

D-100, 1st Floor,

Okhla Industrial Area, Phase-I,
New Delhi- 110020.

Ph.: 91-11- 43580781-84

Email : support@indiastatpublications.com

Website : www.indiastatelections.com

Online Book Store :

www.indiastatpublications.com

Report No. : AFB/OD-060-0125

ISBN : 978-93-5301-002-7

First Edition : January, 2018

Eighth Updated Edition : January, 2025

Price : Rs. 11500/-

US\$ 310

© Datanet India Pvt. Ltd.

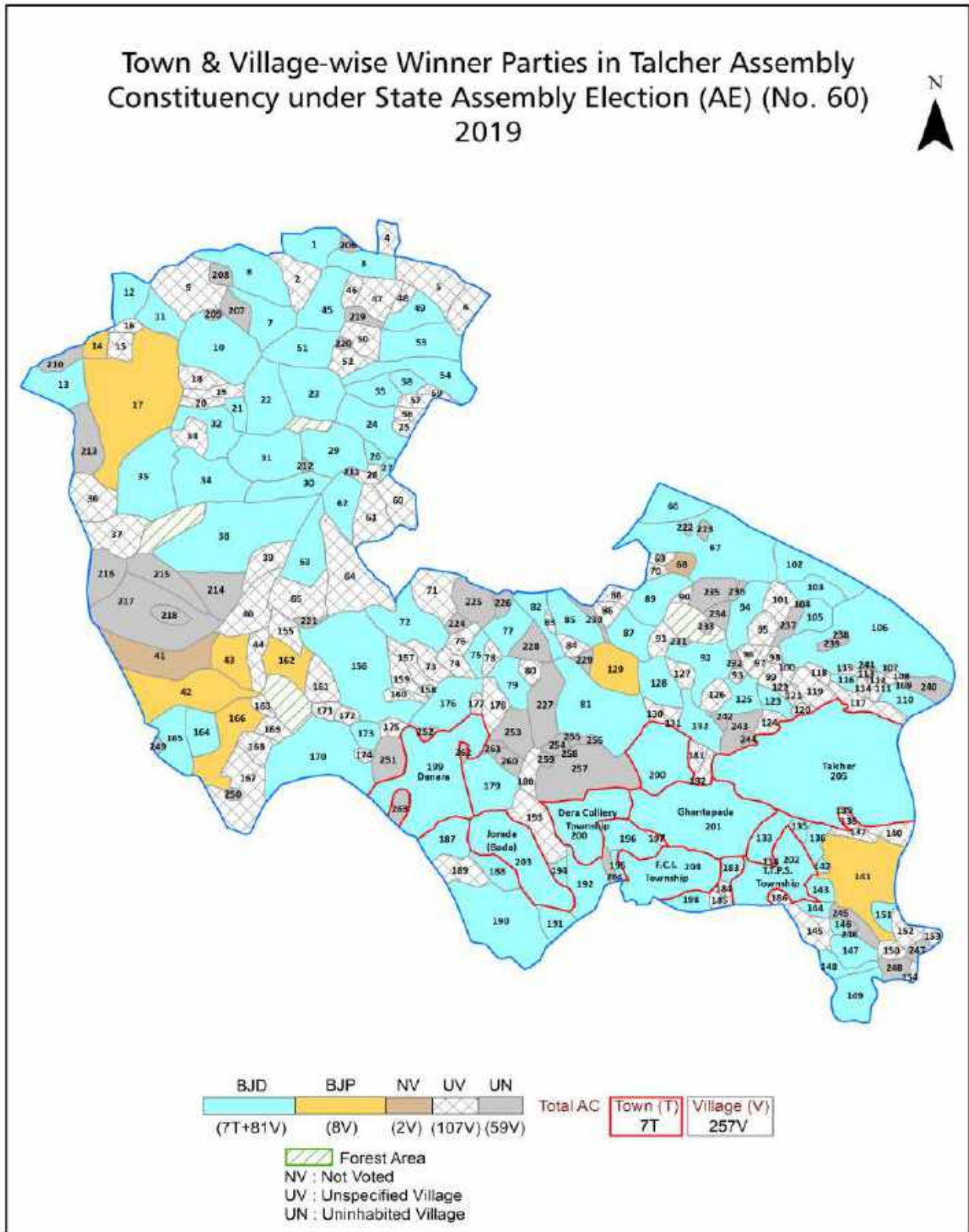
All rights reserved. No part of this book may be reproduced, stored in a retrieval system or transmitted in any form or by any means, mechanical photocopying, photographing, scanning, recording or otherwise without the prior written permission of the publisher. Please refer to Disclaimer at page no. 194 for the use of this publication.

Printed in India

Contents

No.	Particulars	Page No.
	Introduction	
1	Assembly Constituency - (Vidhan Sabha) at a Glance Features of Assembly as per Delimitation Commission of India (2008)	1-2
	Location and Political Maps	
2	Location Map Boundaries of Assembly Constituency - (Vidhan Sabha in District Boundaries of Assembly Constituency under Parliamentary Constituency - (Lok Sabha) Town & Village-wise Winner Parties- 2024-PE, 2024-AE, 2019-PE, 2019-AE, 2014-PE, 2014-AE, 2009-PE and 2009-AE	3-11
	Administrative Setup (2011)	
3	District Sub-district Towns Villages Inhabited Villages Uninhabited Villages Village Panchayat Intermediate Panchayat	12-22
	Demographics (2011)	
4	Population Households Rural/Urban Population Towns and Villages by Population Size Sex Ratio (Total & 0-6 Years) Religious Population Social Population Literacy Rate	23-24
	Electoral Features	
5	Important Dates of Last Elections Held Electors by Gender Service Electors Voters Voters Turnout Polling Stations & Average Number of Electors per Polling Station Electors by Age Group Present Elected Representatives	25-30
	Historical Summary Election Results	
6	Vote Share of Major Parties Winning Margin (Number & Percentage Polarity of Parties Summary Result of Assembly Segment of Parliamentary Elections 2024, 2019, 2014, 2009, 2004 and 1999 Summary Result of Assembly Elections 2024, 2019, 2014, 2009, 2004, 2000, 1995, 1990, 1985, 1980, 1977, 1974, 1971, 1967, 1961, 1957 and 1952	31-55
	Polling Station Level Election Results	
7	Name and Number of Polling Station 2024-PE, 2024-AE, 2019-PE, 2019-AE, 2014-PE, 2014-AE, 2009-PE and 2009-AE Polling Station-wise Electors, Voters & Voters Turnout 2024-PE, 2024-AE, 2019-PE, 2019-AE, 2014-PE, 2014-AE, 2009-PE and 2009-AE Polling Station wise Elections Results 2024-PE, 2024-AE, 2019-PE, 2019-AE, 2014-PE, 2014-AE, 2009-PE and 2009-AE	56-173
	Share of Assembly Constituency	
8	Share of Assembly Constituency - (Vidhan Sabha) in State, District and Parliamentary Constituency - (Lok Sabha)	174
	Socio-Economic Amenities (2011)	
9	Access to Administrative Units Agricultural, Manufacturing and Industrial Commodities Demographic Indicators Education Health & Manpower Drinking Water Supply Sanitation Entertainment and Recreations Infrastructure Power Food Allocation Distribution and Marketing of Agriculture Commodities Infrastructure Transport and Road Infrastructure Communication Banking and Financial Services Land Use Irrigation Source	176-190
10	Abbreviation & Sources	191-192
11	Disclaimer	194

Location & Political Map



Administrative Setup

List of Village Panchayat & Intermediate Panchayat (Block) Name - 2011

Village Name	Village Panchayat Name	Intermediate Panchayat Name
Adaitaprasad	Jarada	Kaniha
Ambamunda	Hensamula	Talcher
Ambapal	Bijigol	Kaniha
Amritadeipur	Bantol	Talcher
Anadipur	Kandhala	Talcher
Anandapur	Kandhala	Talcher
Anantagadia	Gopalprasad	Talcher
Arakhapal	Brajanathpur	Talcher
Arjunanali (Part)	Bantol	Talcher
Bada Gunduri	Badagunduri	Kaniha
Badahar	Santribida	Kaniha
Badahira	Badagunduri	Kaniha
Badatribida	Badatribida	Kaniha
Baghabaspur	Gopalprasad	Talcher
Bainda	Badagunduri	Kaniha
Baleswar	Padmabatipur	Talcher
Balhar	Bantol	Talcher
Balijodi	Dharampur	Talcher
Balugan	Kandhala	Talcher
Banabaspur	Gopalprasad	Talcher
Banamalipur	Kandhala	Talcher
Banasinga	Kaniha	Kaniha
Bangu (Part)	Bantol	Talcher
Bantol	Bantol	Talcher
Baradangua	Bijigol	Kaniha
Barapali	Padmabatipur	Talcher
Barihapur	Badatribida	Kaniha
Baulapur	Karnapur	Talcher
Belapada	Brajanathpur	Talcher

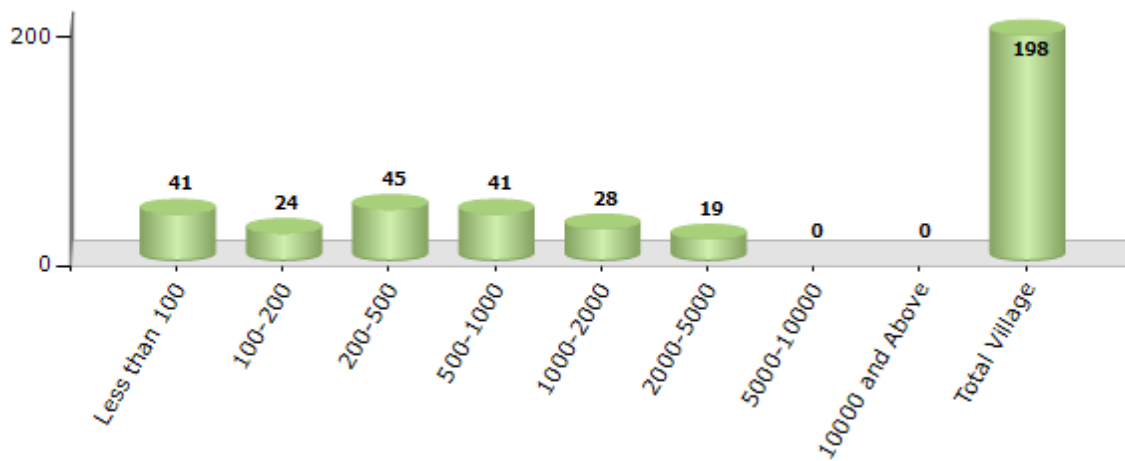
Contd....

Demographic

Number of Villages by Population Size - 2011

Less than 100	100-200	200-500	500-1000	1000-2000	2000-5000	5000-10000	10000 and Above	Total Village
41	24	45	41	28	19	0	0	198

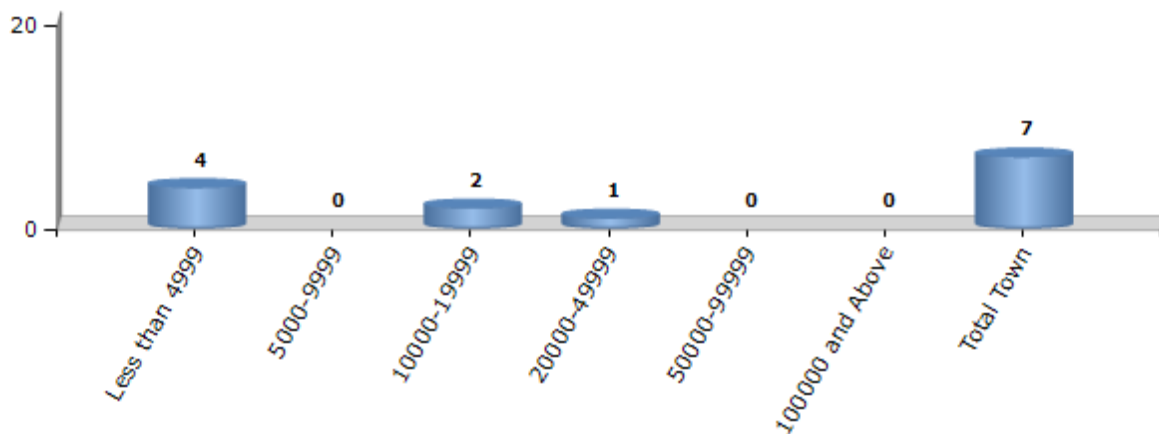
Number of Villages by Population Size - 2011



Number of Towns by Population Size - 2011

Less than 4999	5000-9999	10000-19999	20000-49999	50000-99999	100000 and Above	Total Town
4	0	2	1	0	0	7

Number of Towns by Population Size - 2011

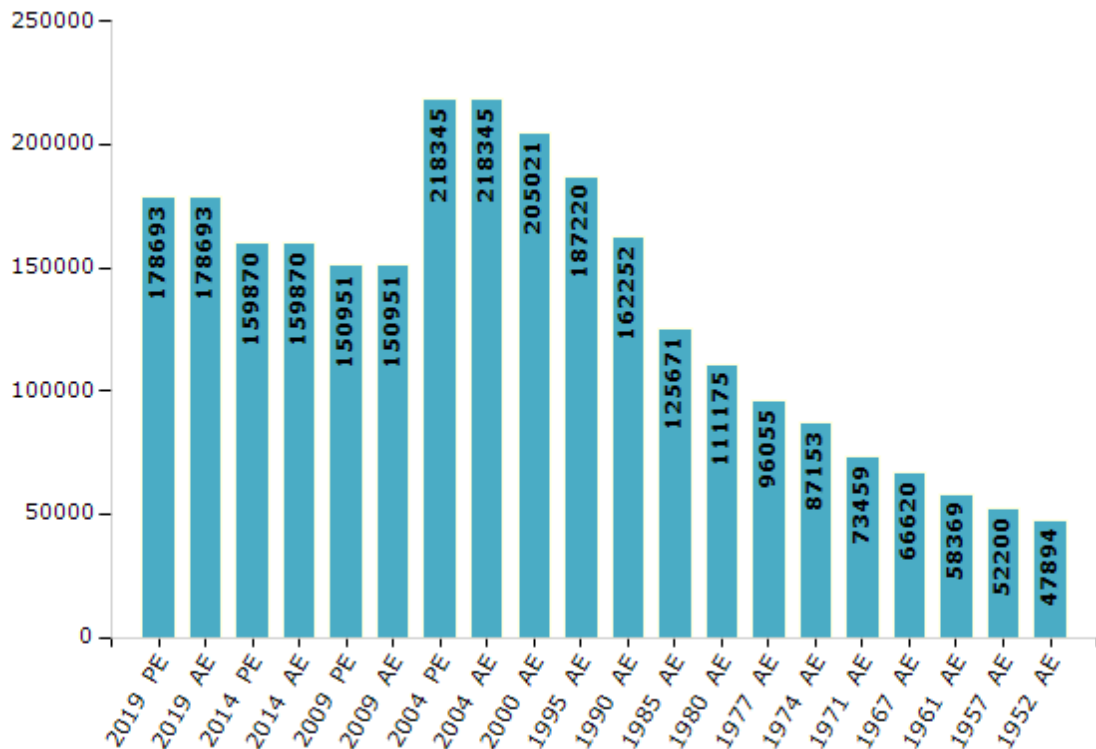


Electoral Features

Electors by Male & Female

Year	Male	Female	Others	Total	Year	Male	Female	Others	Total
2019 PE	94890	83776	27	178693	1990 AE	92458	69794	-	162252
2019 AE	94890	83776	27	178693	1985 AE	69835	55836	-	125671
2014 PE	86513	73352	5	159870	1980 AE	60342	50833	-	111175
2014 AE	86513	73352	5	159870	1977 AE	51601	44454	-	96055
2009 PE	83481	67470	-	150951	1974 AE	45884	41269	-	87153
2009 AE	83481	67470	-	150951	1971 AE	39669	33790	-	73459
2004 PE	118559	99786	-	218345	1967 AE	66620	0	-	66620
2004 AE	118559	99786	-	218345	1961 AE	58369	0	-	58369
2000 AE	113479	91542	-	205021	1957 AE	52200	0	-	52200
1999 PE	-	-	-	-	1952 AE	-	-	-	47894
1995 AE	103454	83766	-	187220					

Number of Electors



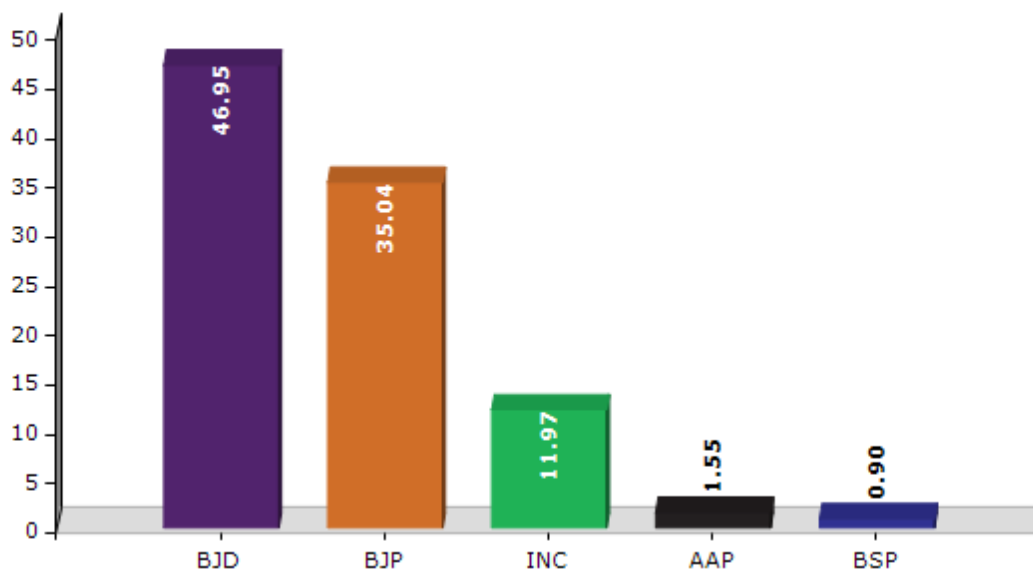
Note : AE : Assembly Election, PE : Assembly Segment of Parliamentary Election

Historical Summary Election Results

Summary Result of Assembly Election - 2014

Candidate Name	Party	Votes	Votes %
Brajakishore Pradhan	BJD	56465	46.95
Kalandi Samal	BJP	42143	35.04
Sashmita Behera, Do-Bhajaman Behera	INC	14396	11.97
Bishnu Mohan Rath	AAP	1866	1.55
Uchhan Chandra Pattanayak, S/O- Girish Ch. Pattanayak	BSP	1085	0.9
Keshab Bhutia	AOP	941	0.78
Parsuram Barik	IND	802	0.67
Prahalad Chandra Sahoo	SUCI	606	0.5
Ranjit Kumar Sahoo	APOI	404	0.34
Aren Kumar Pani	SKD	386	0.32
Anita Mohanty	IND	292	0.24
	NOTA	882	0.73

Votes Percentage of Top Parties - 2014



Polling Station Level Election Results

Number and Name of Polling Stations (PS) (2019 AE)

Number of Polling Stations	Name of Polling Stations	Number of Polling Stations	Name of Polling Stations
1	Badahira	22	Bijigol-1
2	Debhuin	23	Bijigol-Ii
3	Boinda	24	Bijigol
4	Badagunduri-1	25	Bijigol-2
5	Badagunduri-2	26	Baradangua
6	Kansamunda-1	27	Ambapal
7	Kansamunda-Ii	28	Telisingha
8	Masunihata	29	Kamarei
9	Takua	30	Dandasinga
10	Kaniha	31	Tentei Berani
11	Patharmunda	32	Gandaberena
12	Tolakabeda	33	Jarada
13	Tolakabeda	34	Jarada
14	Banasingh	35	Jamanian
15	Burubahal	36	Gundurinali
16	Gadasila-1	37	Chhelia
17	Gadasila-Ii	38	Harichandanapur
18	Rangabeda-I	39	Sharadhapur
19	Rangabeda-Ii	40	Badatribida
20	N.T.P.C-I	41	Chandrabil
21	N.T.P.C-Ii	42	Dhobapal

Contd....

Polling Station Level Election Results

Polling Station-wise Votes Secured by Overall Top Five Parties in Talcher Assembly in Assembly Election (AE) under Dhenkanal Parliamentary Constituency in Odisha (2019)

Number of Polling Station	Winner - Brajakishore Pradhan (BJD)	Runner-up - Kalandi Charan Samal (BJP)	3rd - Suresh Chandra Behera (INC)	4th - Manoj Kumar Pradhan (IND)	5th - Krushna Chandra Naik (APoI)	NOTA	Other	Total Votes Secured
36	449	152	23	1	1	0	1	627
37	333	299	33	9	2	1	2	679
38	386	212	7	31	4	2	2	644
39	412	221	21	22	2	3	3	684
40	499	225	32	38	4	6	8	812
41	303	205	20	93	3	1	2	627
42	298	129	6	12	0	0	0	445
43	619	392	35	28	7	4	8	1093
44	428	322	20	49	3	0	3	825
45	437	486	29	7	10	4	7	980
46	NV	NV	NV	NV	NV	NV	NV	NV
47	338	354	18	7	2	2	5	726
48	266	341	16	2	4	1	1	631
49	327	146	47	1	3	0	0	524
50	641	274	58	3	26	10	7	1019
51	382	299	79	2	18	6	6	792
52	381	479	39	4	8	5	12	928
53	349	420	10	11	6	6	5	807
54	485	337	49	13	68	5	29	986
55	506	239	52	7	44	5	10	863
56	318	226	17	14	6	3	14	598
57	346	258	17	19	5	2	3	650
58	245	229	15	3	2	2	1	497
59	271	181	7	5	0	1	4	469
60	464	273	18	7	4	4	8	778
61	396	202	23	6	4	3	1	635
62	328	268	13	12	4	0	6	631
63	476	491	22	2	1	7	5	1004
64	281	362	18	8	7	0	5	681
65	277	211	18	2	0	4	9	521
66	424	356	11	8	3	6	5	813
67	411	368	5	11	1	5	6	807
68	432	355	18	13	3	3	4	828
69	431	293	13	14	3	5	2	761
70	422	327	36	51	6	3	14	859

Contd....

Polling Station Level Election Results

Winner, Runner-up and 3rd Party Position & Winning Margin According to Polling Stations in Talcher Assembly in Assembly Election (AE) under Dhenkanal Parliamentary Constituency in Odisha (2019)

Polling Station Number	Winner Party	Winner Votes (%)	Runner-up Party	Runner-up Votes (%)	Winning Margin Votes (%)	Third Party	Third Party Votes (%)	Other Votes (%)
71	BJD	480 (58.75)	IND (MKP)	164 (20.07)	316 (38.68)	BJP	140 (17.14)	33 (4.04)
72	BJD	363 (65.64)	BJP	151 (27.31)	212 (38.33)	IND (MKP)	26 (4.7)	13 (2.35)
73	BJD	314 (52.25)	BJP	232 (38.6)	82 (13.65)	IND (MKP)	28 (4.66)	27 (4.49)
74	BJD	294 (54.24)	BJP	196 (36.16)	98 (18.08)	IND (MKP)	29 (5.35)	23 (4.24)
75	BJD	345 (63.19)	BJP	161 (29.49)	184 (33.7)	INC	13 (2.38)	27 (4.95)
76	BJD	261 (55.18)	BJP	165 (34.88)	96 (20.3)	IND (MKP)	27 (5.71)	20 (4.23)
77	BJD	390 (58.12)	BJP	179 (26.68)	211 (31.44)	IND (MKP)	73 (10.88)	29 (4.32)
78	BJD	367 (52.35)	BJP	259 (36.95)	108 (15.4)	IND (MKP)	51 (7.28)	24 (3.42)
79	BJD	509 (54.38)	BJP	323 (34.51)	186 (19.87)	IND (MKP)	67 (7.16)	37 (3.95)
80	NV	NV (NV)	NV	NV (NV)	NV (NV)	NV	NV (NV)	NV (NV)
81	BJD	246 (51.25)	BJP	210 (43.75)	36 (7.5)	IND (MKP)	10 (2.08)	14 (2.92)
82	BJP	496 (47.97)	BJD	493 (47.68)	3 (0.29)	INC	22 (2.13)	23 (2.22)
83	BJD	574 (55.62)	BJP	333 (32.27)	241 (23.35)	IND (MKP)	61 (5.91)	64 (6.2)
84	BJD	498 (70.04)	BJP	186 (26.16)	312 (43.88)	INC	17 (2.39)	10 (1.41)
85	BJD	382 (57.88)	BJP	247 (37.42)	135 (20.46)	INC	13 (1.97)	18 (2.73)
86	BJD	504 (68.29)	BJP	157 (21.27)	347 (47.02)	IND (MKP)	59 (7.99)	18 (2.44)
87	BJD	315 (57.07)	BJP	165 (29.89)	150 (27.18)	IND (MKP)	50 (9.06)	22 (3.99)
88	BJP	421 (48.17)	BJD	404 (46.22)	17 (1.95)	IND (MKP)	33 (3.78)	16 (1.83)
89	BJD	643 (70.12)	BJP	216 (23.56)	427 (46.56)	IND (MKP)	44 (4.8)	14 (1.53)
90	BJD	674 (68.01)	BJP	288 (29.06)	386 (38.95)	IND (MKP)	17 (1.72)	12 (1.21)
91	BJD	161 (64.92)	BJP	68 (27.42)	93 (37.5)	IND (MKP)	16 (6.45)	3 (1.21)
92	NV	NV (NV)	NV	NV (NV)	NV (NV)	NV	NV (NV)	NV (NV)
93	BJD	743 (72.14)	BJP	216 (20.97)	527 (51.17)	INC	28 (2.72)	43 (4.17)
94	BJD	344 (49.71)	BJP	271 (39.16)	73 (10.55)	INC	41 (5.92)	36 (5.2)
95	BJD	343 (47.12)	BJP	325 (44.64)	18 (2.48)	INC	27 (3.71)	33 (4.53)
96	BJP	146 (46.35)	BJD	137 (43.49)	9 (2.86)	INC	23 (7.3)	9 (2.86)
97	BJP	218 (53.04)	BJD	166 (40.39)	52 (12.65)	INC	10 (2.43)	17 (4.14)
98	BJD	483 (49.39)	BJP	291 (29.75)	192 (19.64)	IND (MKP)	148 (15.13)	56 (5.73)
99	BJD	344 (47.71)	BJP	307 (42.58)	37 (5.13)	INC	27 (3.74)	43 (5.96)
100	BJD	273 (49.82)	IND (MKP)	161 (29.38)	112 (20.44)	BJP	86 (15.69)	28 (5.11)
101	BJD	227 (52.3)	IND (MKP)	115 (26.5)	112 (25.8)	BJP	73 (16.82)	19 (4.38)
102	BJP	72 (40.45)	BJD	68 (38.2)	4 (2.25)	IND (MKP)	29 (16.29)	9 (5.06)
103	BJD	557 (72.34)	BJP	166 (21.56)	391 (50.78)	IND (MKP)	23 (2.99)	24 (3.12)
104	BJD	360 (55.56)	BJP	204 (31.48)	156 (24.08)	IND (MKP)	37 (5.71)	47 (7.25)
105	BJD	351 (50.94)	BJP	243 (35.27)	108 (15.67)	INC	48 (6.97)	47 (6.82)

Contd....

Socio-Economic Amenities - Rural

Access to Education Facilities

Particulars	Number of Villages (% of Population)				
	Available	Not Available	If Not Available (Distance of Nearest Facility)		
			A	B	C
Govt. Primary School	138 (93)	60 (7)	59 (6)	1 (0)	0 (0)
Private Primary School	23 (26)	175 (74)	0 (0)	0 (0)	0 (0)
Govt. Middle School	78 (72)	120 (28)	67 (19)	44 (6)	1 (0)
Private Middle School	18 (15)	180 (85)	1 (0)	0 (0)	0 (0)
Govt. Secondary School	38 (41)	160 (59)	117 (40)	18 (4)	0 (0)
Private Secondary School	13 (14)	185 (86)	13 (4)	1 (0)	0 (0)
Govt. Senior Secondary School	4 (5)	194 (95)	44 (26)	74 (28)	29 (15)
Private Senior Secondary School	2 (3)	196 (97)	22 (11)	16 (10)	7 (3)
Govt. Arts and Science Degree College	3 (4)	195 (96)	35 (19)	69 (24)	51 (34)
Private Arts and Science Degree College	1 (0)	197 (100)	8 (2)	22 (12)	9 (3)
Govt. Engineering College	0 (0)	198 (100)	32 (13)	76 (42)	88 (43)
Private Engineering College	2 (1)	196 (99)	0 (0)	0 (0)	0 (0)
Govt. Medicine College	0 (0)	198 (100)	0 (0)	0 (0)	158 (80)
Private Medicine College	0 (0)	198 (100)	0 (0)	0 (0)	0 (0)
Govt. Management Institute	1 (1)	197 (99)	0 (0)	0 (0)	195 (96)
Private Management Institute	0 (0)	198 (100)	0 (0)	0 (0)	2 (3)
Govt. Polytechnic	0 (0)	198 (100)	0 (0)	3 (4)	80 (28)
Private Polytechnic	1 (0)	197 (100)	5 (2)	7 (2)	63 (34)
Govt. Vocational Training School/ITI	0 (0)	198 (100)	11 (2)	56 (28)	68 (36)
Private Vocational Training School/ITI	2 (3)	196 (97)	22 (12)	25 (13)	9 (2)
Govt. Non Formal Training Centre	0 (0)	198 (100)	0 (0)	0 (0)	42 (11)
Private Non Formal Training Centre	0 (0)	198 (100)	1 (0)	0 (0)	26 (19)
Govt. School For Disabled	0 (0)	198 (100)	0 (0)	0 (0)	39 (19)
Private School For Disabled	0 (0)	198 (100)	0 (0)	0 (0)	115 (46)
Government Others	0 (0)	198 (100)	0 (0)	1 (1)	26 (17)
Private Others	0 (0)	198 (100)	0 (0)	0 (0)	15 (3)

Note : Distance A : Less than 5 km; B : Between 5-10 km; C : 10+ km.; Source : Data Analysis is based on 2011 Census.

DISCLAIMER

The Terms of Use and Disclaimer of Datanet India Private Limited (hereinafter referred to as "Datanet") for use of this analysis report of **Talcher Assembly Constituency (Talcher Vidhan Sabha) :-**

1. **Assembly Factbook™** is a Registered Trade Mark owned by Datanet.
2. All the maps are sketched and graphical representation only and have not been drawn to the scale and also not to represent the actual geographical area or boundary of the unit.
3. The data for the aforesaid analysis is based on authentic sources and has been culled from the various publications of Census, CSO and NSSO for district and block level data, various central and state government departments, Central & State Elections Commissions and the concerned Returning Officers' releases, Electoral Rolls, Election results and allied publications, internal assessment, surveys, estimates and analysis. Therefore, certain adjustment of data at micro level may have been done to arrive closer to the macro data.
4. Data have been provided on an "As Is" and "As AVAILABLE" basis
5. The colours shown in the maps or diagram and charts of a particular party, alliance or AC are indicative and do not represent them.
6. This publication which includes maps, sheets, graphs and data would be the property under copyright of Datanet only. The user may use these for its internal study, analysis and research purposes. It's public display, re-selling or any commercial uses by the user are not allowed.
7. Datanet has taken due care and caution in compilation and processing of data and allied information, but does not guarantee the accuracy, adequacy or completeness of any information/analysis and will be not responsible for any errors or omissions or for the results obtained from the use of such information/analysis.
8. All the contents for the publication have been culled from various authentic sources and Datanet reasonably believes such sources to be reliable, but does not make any representations, express or implied as to the accuracy or fitness of use of such information. The information or contents of the information/analysis do not constitute advice and should not be relied upon in making (or refraining from making) any decision. Any reliance placed upon the information provided by Datanet is the sole responsibility and strictly at the user's risk.
9. In no event will Datanet be liable for any damages (including, without limitation, damages for loss of business projects, or loss of profits) arising in contract, tort or otherwise from the use of or inability to use any of its contents, or from any action taken (or refrained from being taken) as a result of using the analysis or any of its contents. Datanet its directors, owners, editors, officials, employees, distributor and agents or any associate will not be liable for any errors in the information contained or any consequences arising from the use of the contents of the provided information/analysis.
10. If any provision of these terms and conditions is held invalid or illegal or unenforceable for any reason by any court of competent jurisdiction, such provision shall be severed and the remainder of provisions of the terms and conditions shall continue in full force and effect as if the Term of Use had been executed with the invalid, illegal or unenforceable provision eliminated.
11. If there are any discrepancies in the information provided, please bring it to attention of Datanet for suitable rectification measures.

Buy Online This Complete Book At
Datanet India eBooks Store

www.indiastatpublications.com

or go directly at

[http://www.indiastatpublications.com/
Assembly_factbook/Odisha/Dhenkanal/ Talcher](http://www.indiastatpublications.com/Assembly_factbook/Odisha/Dhenkanal/Talcher)

 **india**stat**elections**

ISBN : 978-93-5301-002-7



9 789353 010027