



Odisha

# Assembly Factbook™

Kakatpur Assembly Constituency



Key Electoral Data of Kakatpur  
Assembly Constituency (Vidhan Sabha)

Odisha

# Assembly Factbook™

Kakatpur Assembly Constituency



Kakatpur Vidhan Sabha

## **Editor & Director**

Dr. R.K. Thukral

## **Research Editor**

Dr. Shafeeq Rahman

## **Compiled, Researched and Published by Datanet India Pvt. Ltd.**

D-100, 1st Floor,

Okhla Industrial Area, Phase-I,  
New Delhi- 110020.

Ph.: 91-11- 43580781-84

Email : support@indiastatpublications.com

Website : www.indiastatelections.com

## **Online Book Store :**

www.indiastatpublications.com

**Report No. :** AFB/OD-105-0624

**ISBN :** 978-93-5313-250-7

**First Edition :** January, 2018

**Seventh Updated Edition :** June, 2024

**Price :** Rs. 11500/-

US\$ 310

© **Datanet India Pvt. Ltd.**

All rights reserved. No part of this book may be reproduced, stored in a retrieval system or transmitted in any form or by any means, mechanical photocopying, photographing, scanning, recording or otherwise without the prior written permission of the publisher. Please refer to Disclaimer at page no. 251 for the use of this publication.

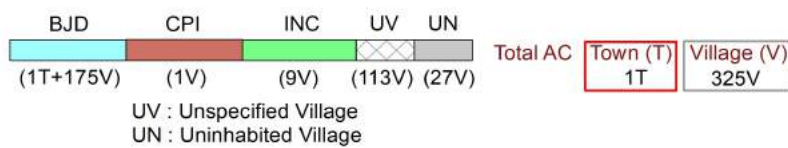
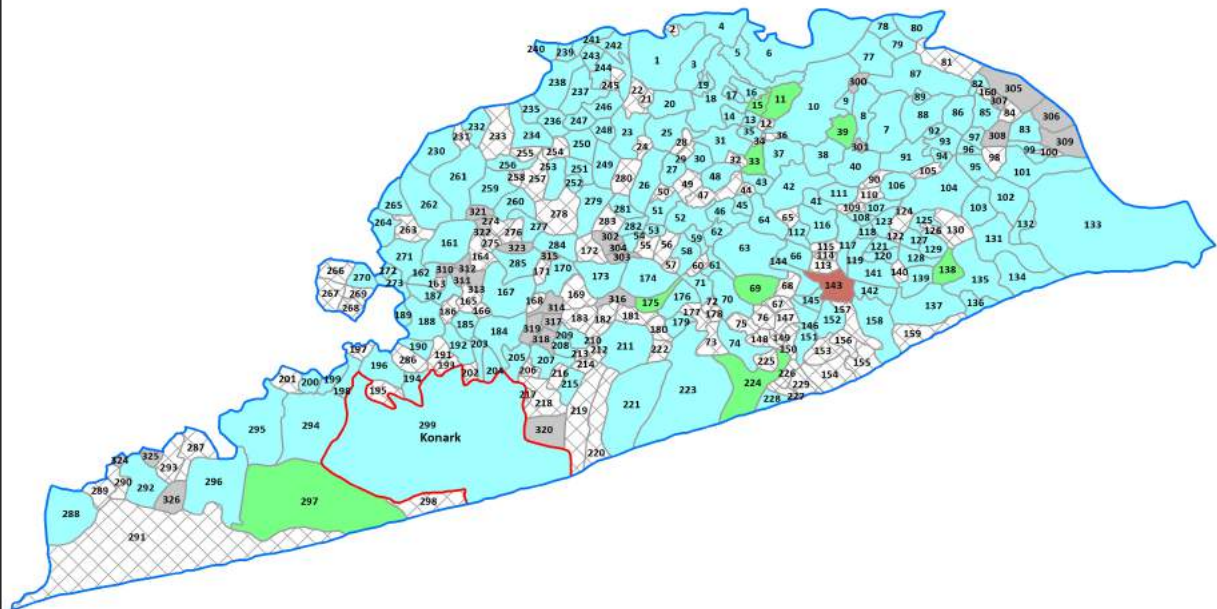
Printed in India

# Contents

No.	Particulars	Page No.
	<b>Introduction</b>	
1	Assembly Constituency - (Vidhan Sabha) at a Glance   Features of Assembly as per Delimitation Commission of India (2008)	1-2
	<b>Location and Political Maps</b>	
2	Location Map   Boundaries of Assembly Constituency - (Vidhan Sabha in District   Boundaries of Assembly Constituency under Parliamentary Constituency - (Lok Sabha)   Town & Village-wise Winner Parties- 2024-PE, 2024-AE, 2019-PE, 2019-AE, 2014-PE, 2014-AE, 2009-PE and 2009-AE	3-11
	<b>Administrative Setup (2011)</b>	
3	District   Sub-district   Towns   Villages   Inhabited Villages   Uninhabited Villages   Village Panchayat   Intermediate Panchayat	12-27
	<b>Demographics (2011)</b>	
4	Population   Households   Rural/Urban Population   Towns and Villages by Population Size   Sex Ratio (Total & 0-6 Years)   Religious Population   Social Population   Literacy Rate	28-29
	<b>Electoral Features</b>	
5	Important Dates of Last Elections Held   Electors by Gender   Service Electors   Voters   Voters Turnout   Polling Stations & Average Number of Electors per Polling Station   Electors by Age Group   Present Elected Representatives	30-35
	<b>Historical Summary Election Results</b>	
6	Vote Share of Major Parties   Winning Margin (Number & Percentage   Polarity of Parties   Summary Result of Assembly Segment of Parliamentary Elections 2024, 2019, 2014, 2009, 2004 and 1999   Summary Result of Assembly Elections 2024, 2019, 2014, 2009, 2004, 2000, 1995, 1990, 1985, 1980, 1977, 1974, 1971, 1967, 1961, 1957 and 1952	36-60
	<b>Polling Station Level Election Results</b>	
7	Name and Number of Polling Station 2024-PE, 2024-AE, 2019-PE, 2019-AE, 2014-PE, 2014-AE, 2009-PE and 2009-AE   Polling Station-wise Electors, Voters & Voters Turnout 2024-PE, 2024-AE, 2019-PE, 2019-AE, 2014-PE, 2014-AE, 2009-PE and 2009-AE   Polling Station wise Elections Results 2024-PE, 2024-AE, 2019-PE, 2019-AE, 2014-PE, 2014-AE, 2009-PE and 2009-AE	61-230
	<b>Share of Assembly Constituency</b>	
8	Share of Assembly Constituency - (Vidhan Sabha) in State, District and Parliamentary Constituency - (Lok Sabha)	231
	<b>Socio-Economic Amenities (2011)</b>	
9	Access to Administrative Units   Agricultural, Manufacturing and Industrial Commodities   Demographic Indicators   Education   Health & Manpower   Drinking Water Supply   Sanitation   Entertainment and Recreations Infrastructure   Power   Food Allocation Distribution and Marketing of Agriculture Commodities Infrastructure   Transport and Road Infrastructure   Communication   Banking and Financial Services   Land Use   Irrigation Source	233-247
10	<b>Abbreviation &amp; Sources</b>	248-249
11	<b>Disclaimer</b>	251

Location & Political Map

Town & Village-wise Winner Parties in Kakatpur Assembly Constituency under State Assembly Election (AE) (No. 105) 2014



## Administrative Setup

### List of Village Panchayat & Intermediate Panchayat (Block) Name - 2011

Village Name	Village Panchayat Name	Intermediate Panchayat Name
Abadan	Abadhan	Kakatpur
Achutpur	Achutapur	Gop
Adhual	Kurujanga	Kakatpur
Aingol	Sorava	Gop
Ajamapur	Kotakana	Kakatpur
Alana	Baulanga	Gop
Alanda	Badagaon	Gop
Alangapur	Alangapur	Astaranga
Alapur	Achutapur	Gop
Alasahi	Alasahi	Astaranga
Amapada	Desthali	Gop
Amaraula	Kendrapati	Astaranga
Ambiligan	Mahalapada	Gop
Ananta	Alasahi	Astaranga
Anantapur	Othaka	Kakatpur
Anasara	Simili	Gop
Anko	Kendrapati	Astaranga
Arei	Desthali	Gop
Aruhan	Abadhan	Kakatpur
Asana	Alasahi	Astaranga
Asaraphipur	Saripur	Astaranga
Astaranga	Astarang	Astaranga
Athakhura	Simili	Gop
Athatira	Alangapur	Astaranga
Badagan	Badagaon	Gop
Badakundura	Mahalapada	Gop
Badamachhamara	Baulanga	Gop
Badananapada	Patalada	Astaranga
Badaola	Sisua	Astaranga

Contd....

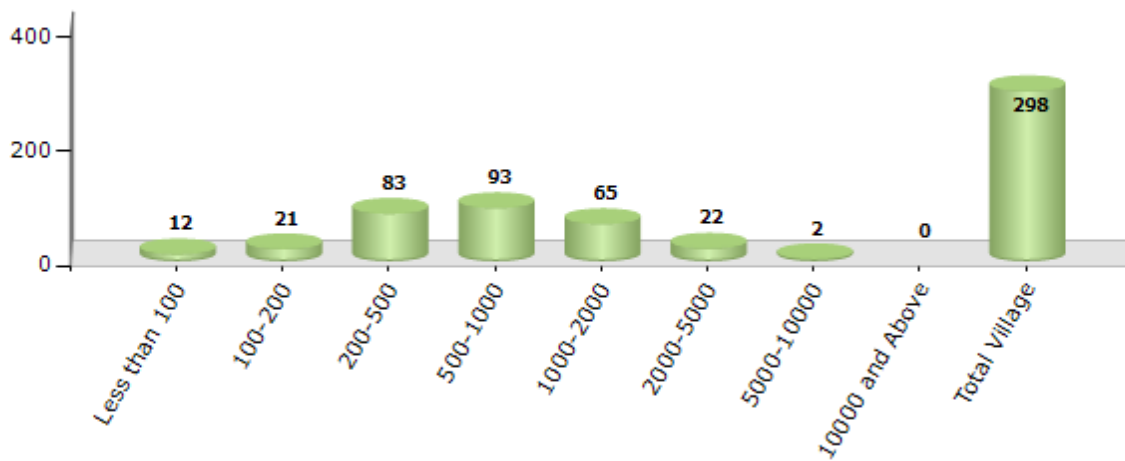


Demographic

Number of Villages by Population Size - 2011

Less than 100	100-200	200-500	500-1000	1000-2000	2000-5000	5000-10000	10000 and Above	Total Village
12	21	83	93	65	22	2	0	298

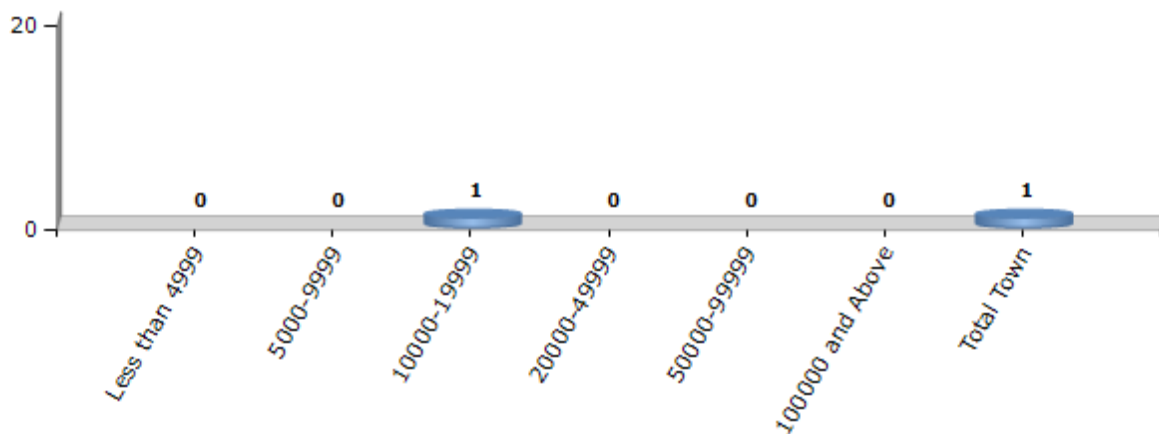
Number of Villages by Population Size - 2011



Number of Towns by Population Size - 2011

Less than 4999	5000-9999	10000-19999	20000-49999	50000-99999	100000 and Above	Total Town
0	0	1	0	0	0	1

Number of Towns by Population Size - 2011

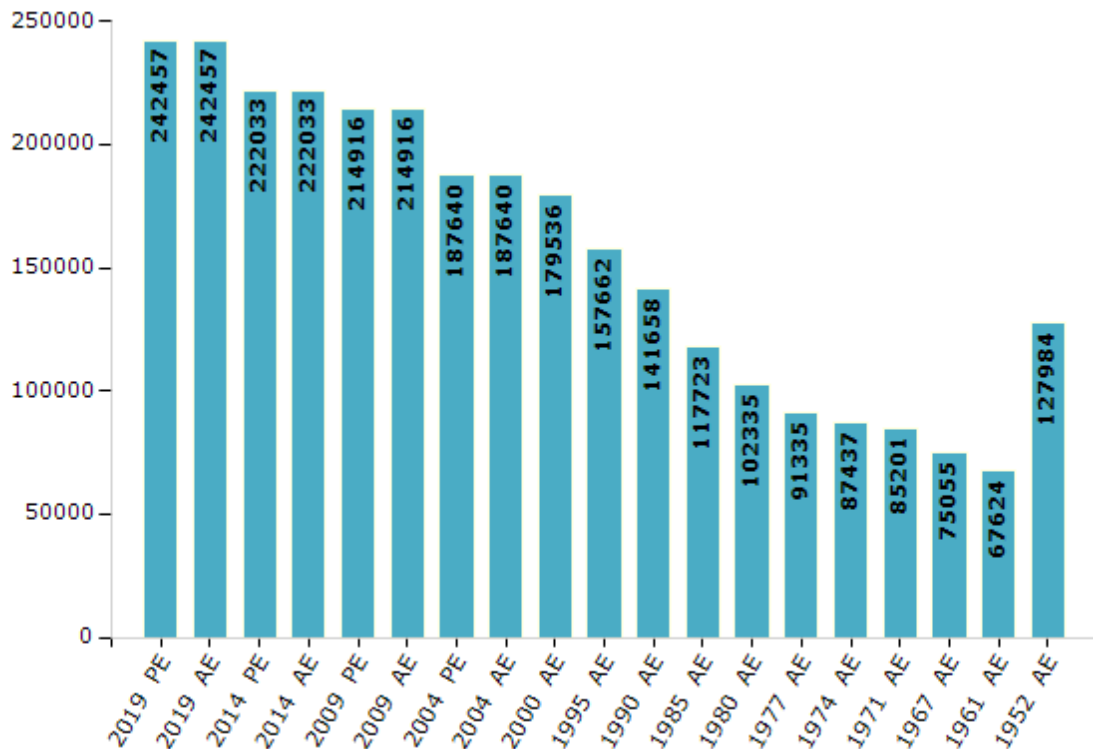


## Electoral Features

### Electors by Male & Female

Year	Male	Female	Others	Total	Year	Male	Female	Others	Total
2019 PE	126155	116299	3	242457	1990 AE	74375	67283	-	141658
2019 AE	126155	116299	3	242457	1985 AE	62830	54893	-	117723
2014 PE	117157	104875	1	222033	1980 AE	52179	50156	-	102335
2014 AE	117157	104875	1	222033	1977 AE	48025	43310	-	91335
2009 PE	111701	103215	-	214916	1974 AE	45453	41984	-	87437
2009 AE	111701	103215	-	214916	1971 AE	44277	40924	-	85201
2004 PE	95969	91671	-	187640	1967 AE	75055	0	-	75055
2004 AE	95969	91671	-	187640	1961 AE	67624	0	-	67624
2000 AE	90924	88612	-	179536	1957 AE	-	-	-	-
1999 PE	-	-	-	-	1952 AE	-	-	-	127984
1995 AE	82042	75620	-	157662					

Number of Electors



Note : AE : Assembly Election, PE : Assembly Segment of Parliamentary Election

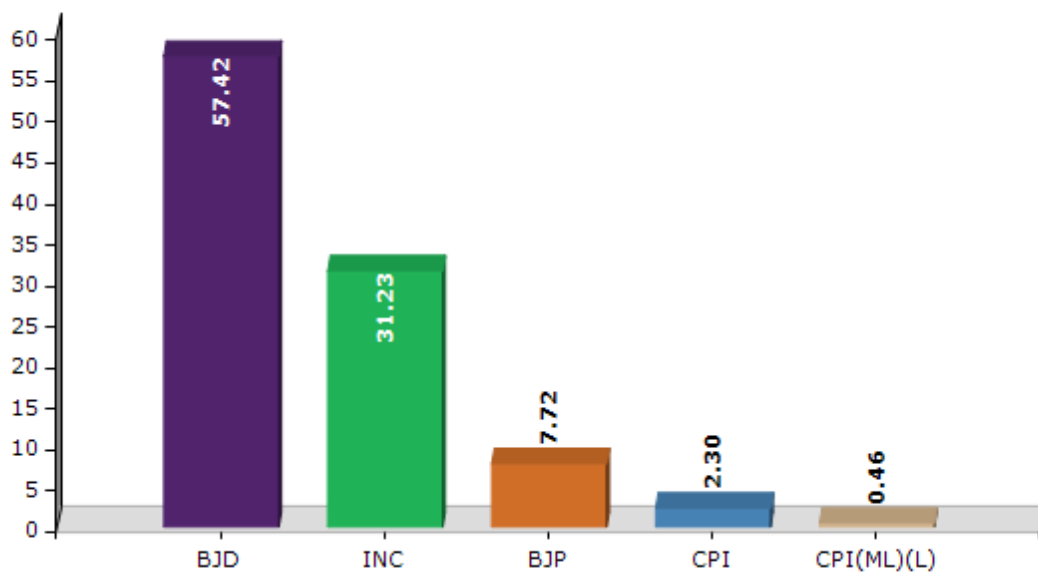


## Historical Summary Election Results

### Summary Result of Assembly Election - 2014

Candidate Name	Party	Votes	Votes %
Surendra Sethi	BJD	89963	57.42
Rabindra Kumar Sethy	INC	48933	31.23
Tusharkanti Behera	BJP	12093	7.72
Kamal Kumar Behera	CPI	3609	2.3
Sanjay Kumar Kandi	CPI(ML)(L)	722	0.46
Madhab Mallik	OJM	513	0.33
	NOTA	838	0.53

Votes Percentage of Top Parties - 2014



## Polling Station Level Election Results

### Number and Name of Polling Stations (PS) (2019 AE)

Number of Polling Stations	Name of Polling Stations	Number of Polling Stations	Name of Polling Stations
1	Bhuan-1	22	Banakhandi
2	Bhuan-2	23	Junei
3	Gadabangor-1	24	Karamanga
4	Gadabangor-2	25	Karamanga
5	Alanda	26	Raulapatna-1
6	Tikana	27	Raulapatna-2
7	Bangor	28	Raulapatna
8	Bangor	29	Raulapatna
9	Tarakor-1	30	Raulapatna
10	Tarakor-2	31	Matiapada-1
11	Tarakor-3	32	Matiapada-2
12	Bandalo	33	Nuagaon
13	Khagipur (Nij Rupas)	34	Paikerapur
14	Saroda	35	Siripur
15	Achyutapur-1	36	Simili
16	Achyutapur-2	37	Anasar -1
17	Sutan	38	Anasar -2
18	Sutan	39	Baharana
19	Beruhan	40	Bagalai
20	Nalakana	41	Ambiligaon
21	Kharagaon	42	Mahalapada

Contd....

## Polling Station Level Election Results

### Polling Station-wise Votes Secured by Overall Top Five Parties in Kakatpur Assembly in Assembly Election (AE) under Jagatsinghpur Parliamentary Constituency in Odisha (2019)

Number of Polling Station	Winner - Tusharkanti Behera (BJD)	Runner-up - Biswa Bhushan Das (INC)	3rd - Rabi Mallick (BJP)	4th - Chhabi Malik (BSP)	5th - Ratnakar Kandi (APoI)	NOTA	Other	Total Votes Secured
36	NV	NV	NV	NV	NV	NV	NV	NV
37	235	189	66	1	1	7	0	499
38	198	188	103	2	1	1	0	493
39	473	225	184	10	1	7	2	902
40	583	228	154	6	7	2	4	984
41	345	347	138	3	4	6	0	843
42	197	152	100	3	1	5	0	458
43	153	105	43	3	0	1	0	305
44	177	60	71	2	3	0	0	313
45	384	230	121	6	2	4	2	749
46	376	112	217	2	0	1	0	708
47	169	102	43	1	4	1	2	322
48	307	96	47	0	2	4	1	457
49	307	197	129	3	2	6	1	645
50	119	66	96	2	0	1	0	284
51	231	90	116	8	0	0	0	445
52	188	47	99	3	3	5	1	346
53	269	162	154	11	0	3	3	602
54	344	240	231	4	2	10	5	836
55	NV	NV	NV	NV	NV	NV	NV	NV
56	338	123	145	1	2	2	2	613
57	258	169	50	3	1	0	0	481
58	318	76	93	2	4	0	4	497
59	120	37	63	0	0	3	0	223
60	207	126	57	1	0	1	0	392
61	411	307	93	5	3	0	2	821
62	295	280	169	4	1	2	0	751
63	361	135	181	7	1	3	2	690
64	303	81	166	1	0	2	2	555
65	367	72	176	0	2	0	0	617
66	386	189	112	3	1	12	1	704
67	283	182	141	5	4	4	1	620
68	228	163	79	2	1	1	0	474
69	361	335	126	2	5	1	3	833
70	298	201	166	7	1	2	2	677

Contd....

## Polling Station Level Election Results

### Winner, Runner-up and 3rd Party Position & Winning Margin According to Polling Stations in Kakatpur Assembly in Assembly Election (AE) under Jagatsinghpur Parliamentary Constituency in Odisha (2019)

Polling Station Number	Winner Party	Winner Votes (%)	Runner-up Party	Runner-up Votes (%)	Winning Margin Votes (%)	Third Party	Third Party Votes (%)	Other Votes (%)
71	BJD	269 (45.52)	BJP	217 (36.72)	52 (8.8)	INC	95 (16.07)	10 (1.69)
72	BJD	283 (43.4)	BJP	235 (36.04)	48 (7.36)	INC	120 (18.4)	14 (2.15)
73	BJD	492 (62.12)	BJP	157 (19.82)	335 (42.3)	INC	130 (16.41)	13 (1.64)
74	BJD	378 (58.51)	BJP	134 (20.74)	244 (37.77)	INC	125 (19.35)	9 (1.39)
75	BJD	235 (64.74)	INC	69 (19.01)	166 (45.73)	BJP	55 (15.15)	4 (1.1)
76	BJD	206 (65.4)	INC	64 (20.32)	142 (45.08)	BJP	42 (13.33)	3 (0.95)
77	BJD	379 (52.86)	INC	218 (30.4)	161 (22.46)	BJP	83 (11.58)	37 (5.16)
78	BJD	291 (60.12)	INC	131 (27.07)	160 (33.05)	BJP	58 (11.98)	4 (0.83)
79	BJD	293 (57.34)	BJP	119 (23.29)	174 (34.05)	INC	94 (18.4)	5 (0.98)
80	BJD	177 (38.56)	BSP	112 (24.4)	65 (14.16)	INC	99 (21.57)	71 (15.47)
81	BJD	393 (56.22)	INC	210 (30.04)	183 (26.18)	BJP	83 (11.87)	13 (1.86)
82	BJD	187 (47.46)	INC	129 (32.74)	58 (14.72)	BJP	72 (18.27)	6 (1.52)
83	BJD	316 (59.07)	INC	134 (25.05)	182 (34.02)	BJP	73 (13.64)	12 (2.24)
84	INC	159 (43.68)	BJD	126 (34.62)	33 (9.06)	BJP	73 (20.05)	6 (1.65)
85	BJD	234 (67.05)	INC	58 (16.62)	176 (50.43)	BJP	56 (16.05)	1 (0.29)
86	BJD	255 (68.18)	INC	65 (17.38)	190 (50.8)	BJP	52 (13.9)	2 (0.53)
87	BJD	337 (45.17)	INC	247 (33.11)	90 (12.06)	BJP	153 (20.51)	9 (1.21)
88	BJD	297 (45.27)	BJP	218 (33.23)	79 (12.04)	INC	126 (19.21)	15 (2.29)
89	BJD	388 (58)	BJP	152 (22.72)	236 (35.28)	INC	126 (18.83)	3 (0.45)
90	BJD	481 (61.67)	INC	231 (29.62)	250 (32.05)	BJP	63 (8.08)	5 (0.64)
91	BJD	479 (60.71)	INC	245 (31.05)	234 (29.66)	BJP	53 (6.72)	12 (1.52)
92	INC	265 (49.07)	BJD	239 (44.26)	26 (4.81)	BJP	32 (5.93)	4 (0.74)
93	BJD	223 (39.82)	INC	213 (38.04)	10 (1.78)	BJP	115 (20.54)	9 (1.61)
94	INC	440 (48.46)	BJD	356 (39.21)	84 (9.25)	BJP	94 (10.35)	18 (1.98)
95	BJD	375 (67.81)	INC	103 (18.63)	272 (49.18)	BJP	67 (12.12)	8 (1.45)
96	BJD	435 (43.41)	INC	362 (36.13)	73 (7.28)	BJP	194 (19.36)	11 (1.1)
97	BJD	436 (50.58)	INC	234 (27.15)	202 (23.43)	BJP	172 (19.95)	20 (2.32)
98	BJD	271 (42.88)	INC	179 (28.32)	92 (14.56)	BJP	170 (26.9)	12 (1.9)
99	BJD	400 (49.38)	INC	248 (30.62)	152 (18.76)	BJP	144 (17.78)	18 (2.22)
100	BJD	312 (43.45)	INC	259 (36.07)	53 (7.38)	BJP	146 (20.33)	1 (0.14)
101	BJD	337 (48.14)	INC	254 (36.29)	83 (11.85)	BJP	105 (15)	4 (0.57)
102	BJD	351 (50.65)	INC	255 (36.8)	96 (13.85)	BJP	78 (11.26)	9 (1.3)
103	BJD	286 (55)	INC	168 (32.31)	118 (22.69)	BJP	62 (11.92)	4 (0.77)
104	BJD	285 (65.52)	INC	102 (23.45)	183 (42.07)	BJP	44 (10.11)	4 (0.92)
105	INC	134 (52.34)	BJD	98 (38.28)	36 (14.06)	BJP	22 (8.59)	2 (0.78)

Contd....

## Socio-Economic Amenities - Rural

### Access to Education Facilities

Particulars	Number of Villages (% of Population)				
	Available	Not Available	If Not Available (Distance of Nearest Facility)		
			A	B	C
Govt. Primary School	248 (95)	50 (5)	46 (5)	4 (0)	0 (0)
Private Primary School	10 (5)	288 (95)	0 (0)	0 (0)	0 (0)
Govt. Middle School	143 (73)	155 (27)	118 (21)	29 (4)	4 (1)
Private Middle School	7 (4)	291 (96)	4 (1)	0 (0)	0 (0)
Govt. Secondary School	62 (42)	236 (58)	185 (46)	36 (8)	0 (0)
Private Secondary School	5 (3)	293 (97)	10 (3)	2 (0)	0 (0)
Govt. Senior Secondary School	13 (14)	285 (86)	82 (29)	108 (25)	26 (8)
Private Senior Secondary School	1 (1)	297 (99)	29 (10)	35 (10)	4 (2)
Govt. Arts and Science Degree College	5 (4)	293 (96)	61 (22)	115 (37)	71 (20)
Private Arts and Science Degree College	0 (0)	298 (100)	9 (3)	22 (9)	15 (6)
Govt. Engineering College	1 (1)	297 (99)	0 (0)	0 (0)	0 (0)
Private Engineering College	1 (1)	297 (99)	3 (1)	7 (3)	287 (96)
Govt. Medicine College	0 (0)	298 (100)	1 (0)	0 (0)	294 (99)
Private Medicine College	0 (0)	298 (100)	0 (0)	0 (0)	0 (0)
Govt. Management Institute	0 (0)	298 (100)	1 (0)	21 (4)	255 (89)
Private Management Institute	0 (0)	298 (100)	0 (0)	12 (4)	8 (2)
Govt. Polytechnic	0 (0)	298 (100)	0 (0)	0 (0)	119 (31)
Private Polytechnic	0 (0)	298 (100)	3 (1)	2 (0)	143 (59)
Govt. Vocational Training School/ITI	0 (0)	298 (100)	20 (7)	49 (13)	78 (22)
Private Vocational Training School/ITI	1 (1)	297 (99)	33 (14)	62 (27)	40 (12)
Govt. Non Formal Training Centre	0 (0)	298 (100)	2 (0)	22 (4)	136 (40)
Private Non Formal Training Centre	0 (0)	298 (100)	1 (0)	4 (1)	14 (5)
Govt. School For Disabled	0 (0)	298 (100)	2 (0)	0 (0)	210 (76)
Private School For Disabled	0 (0)	298 (100)	5 (2)	16 (3)	23 (7)
Government Others	0 (0)	298 (100)	0 (0)	0 (0)	4 (1)
Private Others	0 (0)	298 (100)	0 (0)	0 (0)	1 (1)

Note : Distance A : Less than 5 km; B : Between 5-10 km; C : 10+ km.; Source : Data Analysis is based on 2011 Census.

## DISCLAIMER

The Terms of Use and Disclaimer of Datanet India Private Limited (hereinafter referred to as "Datanet") for use of this analysis report of **Kakatpur Assembly Constituency (Kakatpur Vidhan Sabha)** :-

1. **Assembly Factbook™** is a Registered Trade Mark owned by Datanet.
2. All the maps are sketched and graphical representation only and have not been drawn to the scale and also not to represent the actual geographical area or boundary of the unit.
3. The data for the aforesaid analysis is based on authentic sources and has been culled from the various publications of Census, CSO and NSSO for district and block level data, various central and state government departments, Central & State Elections Commissions and the concerned Returning Officers' releases, Electoral Rolls, Election results and allied publications, internal assessment, surveys, estimates and analysis. Therefore, certain adjustment of data at micro level may have been done to arrive closer to the macro data.
4. Data have been provided on an "As Is" and "As AVAILABLE" basis
5. The colours shown in the maps or diagram and charts of a particular party, alliance or AC are indicative and do not represent them.
6. This publication which includes maps, sheets, graphs and data would be the property under copyright of Datanet only. The user may use these for its internal study, analysis and research purposes. It's public display, re-selling or any commercial uses by the user are not allowed.
7. Datanet has taken due care and caution in compilation and processing of data and allied information, but does not guarantee the accuracy, adequacy or completeness of any information/analysis and will be not responsible for any errors or omissions or for the results obtained from the use of such information/analysis.
8. All the contents for the publication have been culled from various authentic sources and Datanet reasonably believes such sources to be reliable, but does not make any representations, express or implied as to the accuracy or fitness of use of such information. The information or contents of the information/analysis do not constitute advice and should not be relied upon in making (or refraining from making) any decision. Any reliance placed upon the information provided by Datanet is the sole responsibility and strictly at the user's risk.
9. In no event will Datanet be liable for any damages (including, without limitation, damages for loss of business projects, or loss of profits) arising in contract, tort or otherwise from the use of or inability to use any of its contents, or from any action taken (or refrained from being taken) as a result of using the analysis or any of its contents. Datanet its directors, owners, editors, officials, employees, distributor and agents or any associate will not be liable for any errors in the information contained or any consequences arising from the use of the contents of the provided information/analysis.
10. If any provision of these terms and conditions is held invalid or illegal or unenforceable for any reason by any court of competent jurisdiction, such provision shall be severed and the remainder of provisions of the terms and conditions shall continue in full force and effect as if the Term of Use had been executed with the invalid, illegal or unenforceable provision eliminated.
11. If there are any discrepancies in the information provided, please bring it to attention of Datanet for suitable rectification measures.

**Buy Online This Complete Book At**  
**Datanet India eBooks Store**

[www.indiastatpublications.com](http://www.indiastatpublications.com)

or go directly at

[http://www.indiastatpublications.com/  
Assembly\\_factbook/Odisha/Jagatsinghpur/ Kakatpur](http://www.indiastatpublications.com/Assembly_factbook/Odisha/Jagatsinghpur/Kakatpur)



 **india**stat**elections**

ISBN : 978-93-5313-250-7

