



Odisha

# Assembly Factbook™

Niali Assembly Constituency



Key Electoral Data of Niali  
Assembly Constituency (Vidhan Sabha)

Odisha

# **Assembly Factbook™**

Niali Assembly Constituency



Niali Vidhan Sabha

## **Editor & Director**

Dr. R.K. Thukral

## **Research Editor**

Dr. Shafeeq Rahman

## **Compiled, Researched and Published by Datanet India Pvt. Ltd.**

D-100, 1st Floor,

Okhla Industrial Area, Phase-I,  
New Delhi- 110020.

Ph.: 91-11- 43580781-84

Email : support@indiastatpublications.com

Website : www.indiastatelections.com

## **Online Book Store :**

www.indiastatpublications.com

**Report No. :** AFB/OD-092-0123

**ISBN :** 978-93-5313-270-5

**First Edition :** January, 2018

**Sixth Updated Edition :** January, 2023

**Price :** Rs. 11500/-

US\$ 310

**© Datanet India Pvt. Ltd.**

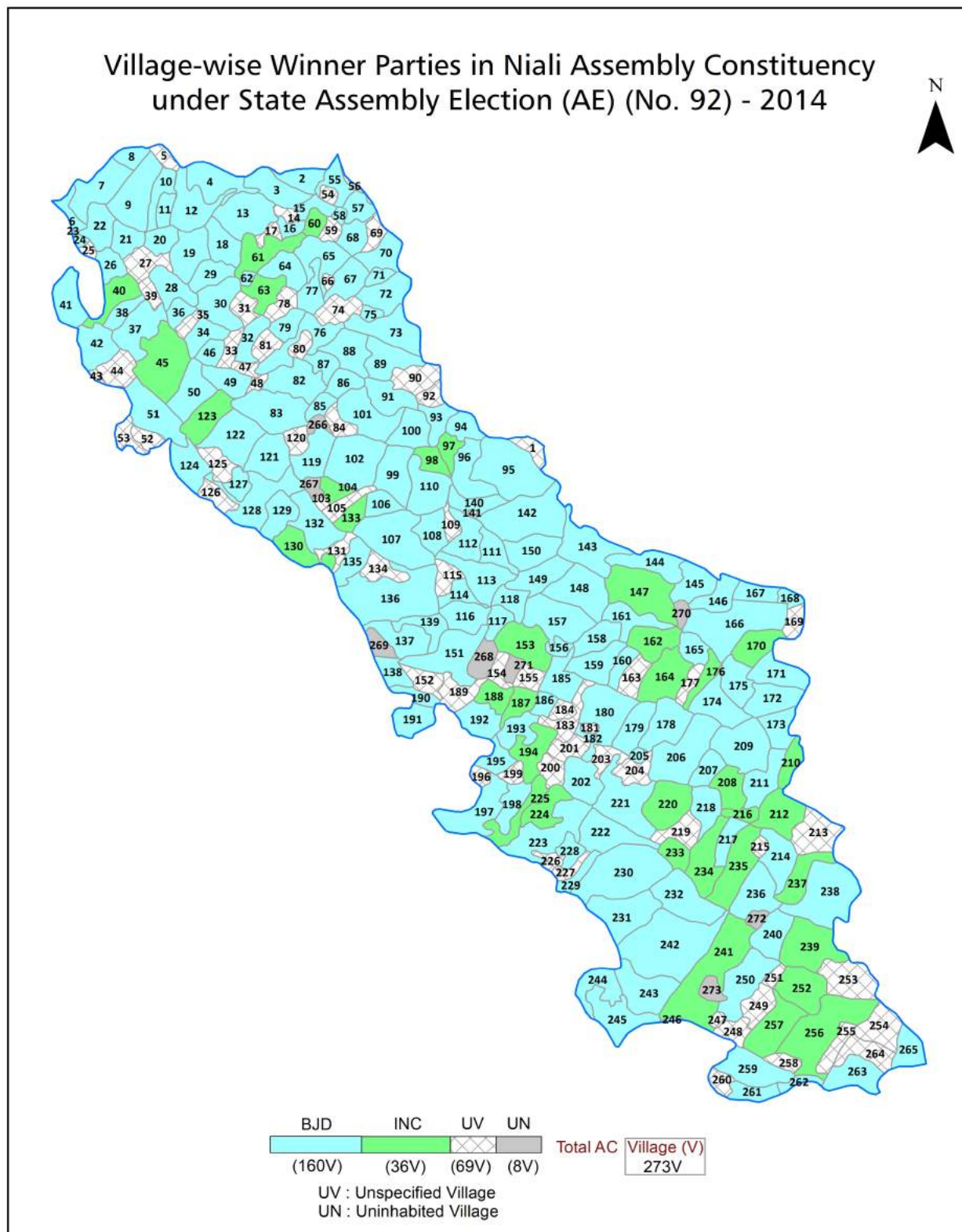
All rights reserved. No part of this book may be reproduced, stored in a retrieval system or transmitted in any form or by any means, mechanical photocopying, photographing, scanning, recording or otherwise without the prior written permission of the publisher. Please refer to Disclaimer at page no. 225 for the use of this publication.

Printed in India

No.	Particulars	Page No.
	<b>Introduction</b>	
1	Assembly Constituency - (Vidhan Sabha) at a Glance   Features of Assembly as per Delimitation Commission of India (2008)	1-2
	<b>Location and Political Maps</b>	
2	Location Map   Boundaries of Assembly Constituency - (Vidhan Sabha) in District   Boundaries of Assembly Constituency under Parliamentary Constituency - (Lok Sabha)   Village-wise Winner Parties- 2019-PE, 2019-AE, 2014-PE, 2014-AE, 2009-PE and 2009-AE	3-11
	<b>Administrative Setup (2011)</b>	
3	District   Sub-district   Towns   Villages   Inhabited Villages   Uninhabited Villages   Village Panchayat   Intermediate Panchayat	12-26
	<b>Demographics (2011)</b>	
4	Population   Households   Rural/Urban Population   Villages by Population Size   Sex Ratio (Total & 0-6 Years)   Religious Population   Social Population   Literacy Rate	27-28
	<b>Electoral Features</b>	
5	Important Dates of Last Elections Held   Electors by Gender   Service Electors   Voters   Voters Turnout   Polling Stations & Average Number of Electors per Polling Station   Electors by Age Group   Present Elected Representatives	29-34
	<b>Historical Summary Election Results</b>	
6	Vote Share of Major Parties   Winning Margin (Number & Percentage)   Polarity of Parties   Summary Result of Assembly Segment of Parliamentary Elections 2019, 2014 and 2009   Summary Result of Assembly Elections 2019, 2014 and 2009	35-44
	<b>Polling Station Level Election Results</b>	
7	Name and Number of Polling Station 2019-PE, 2019-AE, 2014-PE, 2014-AE, 2009-PE and 2009-AE   Polling Station-wise Electors, Voters & Voters Turnout 2019-PE, 2019-AE, 2014-PE, 2014-AE, 2009-PE and 2009-AE   Polling Station wise Elections Results 2019-PE, 2019-AE, 2014-PE, 2014-AE, 2009-PE and 2009-AE	45-204
	<b>Share of Assembly Constituency</b>	
8	Share of Assembly Constituency - (Vidhan Sabha) in State, District and Parliamentary Constituency - (Lok Sabha)	205
	<b>Socio-Economic Amenities (2011)</b>	
9	Access to Administrative Units   Agricultural, Manufacturing and Industrial Commodities   Demographic Indicators   Education   Health & Manpower   Drinking Water Supply   Sanitation   Entertainment and Recreations Infrastructure   Power   Food Allocation Distribution and Marketing of Agriculture Commodities Infrastructure   Transport and Road Infrastructure   Communication   Banking and Financial Services   Land Use   Irrigation Source	207-221
10	<b>Abbreviation &amp; Sources</b>	222-223
11	<b>Disclaimer</b>	225



## Location & Political Map



## Administrative Setup

### List of Village Panchayat & Intermediate Panchayat (Block) Name - 2011

Village Name	Village Panchayat Name	Intermediate Panchayat Name
Adaspur	Adaspur	Kantapada
Adhanga	Alana	Niali
Adikundi	Brahmansailo	Kantapada
Alana	Alana	Niali
Alatalanga	Raniola	Niali
Alingi	Uttarana	Kantapada
Amara pada	Sithalo	Niali
Ambapada	Binisipur	Niali
Andeisahi	Postal	Kantapada
Andhoti	Harianta	Barang
Anlo-1	Anlo	Niali
Anlo-II	Anlo	Niali
Ara	Kurangapadhan	Barang
Aradiapada	Nagari	Barang
Arakata	Kapasi	Niali
Arilo	Nagari	Barang
Arisola	Dimiri	Kantapada
Athanga	Alana	Niali
Athantara	Baharana	Niali
Babaja	Uttarana	Kantapada
Bada Kharamanga	Jharpada	Kantapada
Badabankihati	Bilasuni	Niali
Badabil	Brahmanabati	Kantapada
Badabruti	Bagalpur	Kantapada
Badakhalagan	Bagalpur	Kantapada
Badakorakara	Nuagaon	Niali
Badamulai	Brahmanabati	Kantapada
Badapatasundarpur	Badapatsundarpur	Kantapada
Badaro	Kapasi	Niali

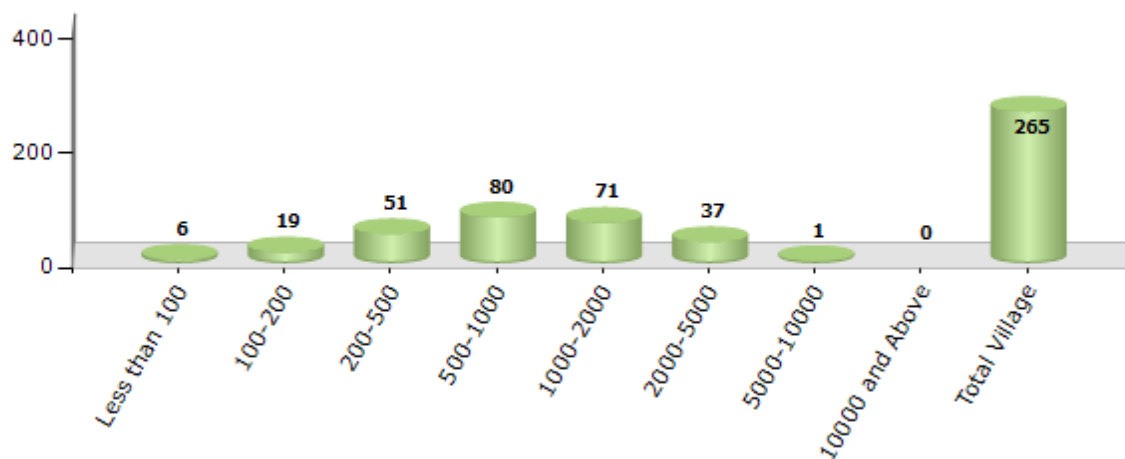
Contd....

## Demographic

### Number of Villages by Population Size - 2011

Less than 100	100-200	200-500	500-1000	1000-2000	2000-5000	5000-10000	10000 and Above	Total Village
6	19	51	80	71	37	1	0	265

Number of Villages by Population Size - 2011



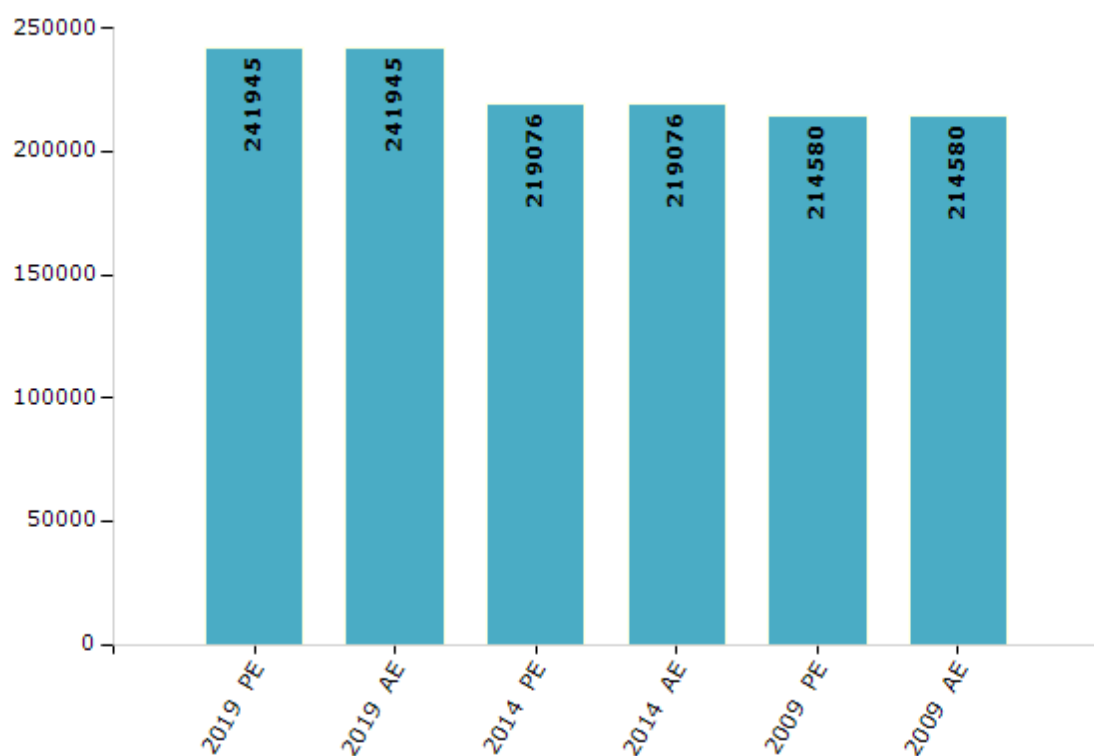
## Electoral Features

### Electors by Male & Female

Year	Male	Female	Others	Total
2019 PE	125537	116365	43	241945
2019 AE	125537	116365	43	241945
2014 PE	116713	102349	14	219076
2014 AE	116712	102350	14	219076
2009 PE	112555	102025	-	214580
2009 AE	112555	102025	-	214580
2004 PE	-	-	-	-
2004 AE	-	-	-	-
2000 AE	-	-	-	-
1999 PE	-	-	-	-
1995 AE	-	-	-	-

Year	Male	Female	Others	Total
1990 AE	-	-	-	-
1985 AE	-	-	-	-
1980 AE	-	-	-	-
1977 AE	-	-	-	-
1974 AE	-	-	-	-
1971 AE	-	-	-	-
1967 AE	-	-	-	-
1961 AE	-	-	-	-
1957 AE	-	-	-	-
1952 AE	-	-	-	-

Number of Electors



**Note :** AE : Assembly Election, PE : Assembly Segment of Parliamentary Election

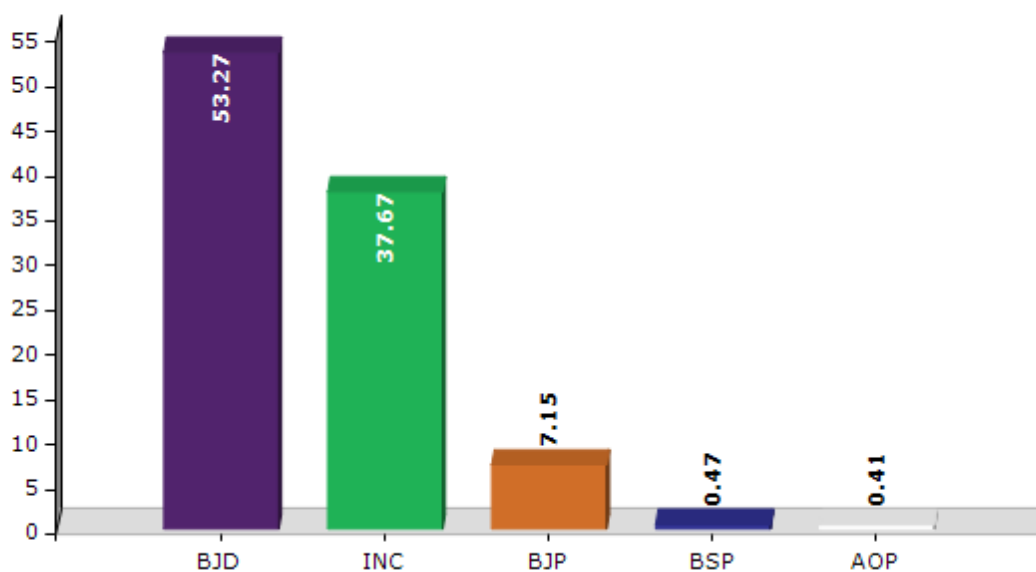


## Historical Summary Election Results

### Summary Result of Assembly Election - 2014

Candidate Name	Party	Votes	Votes %
Pramod Kumar Mallick	BJD	88119	53.27
Chhabi Malik	INC	62310	37.67
Sushanta Kumar Mallick	BJP	11831	7.15
Sasmita Mallick	BSP	776	0.47
Sanatan Mallick	AOP	670	0.41
Rinabala Das	OJM	627	0.38
	NOTA	1073	0.65

Votes Percentage of Top Parties - 2014



## Polling Station Level Election Results

### Number and Name of Polling Stations (PS) (2019 AE)

Number of Polling Stations	Name of Polling Stations	Number of Polling Stations	Name of Polling Stations
1	Khandagar	22	Khandol
2	Mahidharapada	23	Ular
3	Aradiapada	24	Harianta
4	Arilo	25	Andhoti
5	Nagari	26	Rahura
6	Dalabad	27	Gababasta
7	Brahmanajharilo	28	Gababasta
8	Brahmanajharilo	29	Santol
9	Rayapur	30	Jiginipur
10	Guali	31	Mulakodinda
11	Kurunti	32	Dakina Usuma
12	Kuranga Padhan	33	Usuma
13	Kuranga Padhan-1	34	Sumandi
14	Kuranga Sasan	35	Khalardda
15	Kuranga Sasan	36	Khalarda
16	Kudasahi	37	Maheshapur
17	Gangeswar	38	Maheshapur
18	Badajharilo	39	Sainso
19	Siso	40	Sainso
20	Mahura	41	Purusottamapur
21	Khalor	42	Singhol

Contd....

## Polling Station Level Election Results

### Polling Station-wise Votes Secured by Overall Top Five Parties in Niali Assembly in Assembly Election (AE) under Jagatsinghpur Parliamentary Constituency in Odisha (2019)

Number of Polling Station	Winner - Dr. Pramod Kumar Mallick (BJD)	Runner-up - Chhabi Malik (BJP)	3rd - Mamata Bhoi (INC)	4th - Sudhir Kumar Nayak (BSP)	5th - Anil Kumar Behera (FPI)	NOTA	Other	Total Votes Secured
36	583	214	40	1	0	4	6	848
37	243	207	68	0	0	2	0	520
38	364	126	21	1	0	1	2	515
39	483	52	217	0	2	5	1	760
40	483	202	110	2	3	9	12	821
41	245	195	45	0	1	2	4	492
42	496	282	97	4	0	0	4	883
43	372	296	60	4	1	5	6	744
44	168	103	53	0	2	0	0	326
45	384	301	26	0	2	0	3	716
46	259	158	29	2	1	0	1	450
47	153	149	18	1	0	0	0	321
48	473	166	107	4	1	4	2	757
49	109	48	7	2	2	1	2	171
50	568	254	33	1	1	4	0	861
51	466	136	34	1	0	3	2	642
52	419	285	83	1	0	1	0	789
53	384	268	22	0	2	1	2	679
54	334	305	30	1	2	14	4	690
55	367	295	52	0	0	4	5	723
56	99	131	1	0	0	1	1	233
57	266	346	22	1	3	2	1	641
58	537	373	21	2	1	2	2	938
59	463	302	24	0	1	9	5	804
60	506	338	14	6	3	6	9	882
61	289	351	10	2	2	1	2	657
62	229	137	4	0	0	1	3	374
63	248	302	4	2	0	4	1	561
64	395	305	31	2	0	1	1	735
65	452	339	13	1	3	1	0	809
66	141	89	8	2	0	0	1	241
67	508	449	55	3	3	1	8	1027
68	466	454	60	6	0	4	8	998
69	319	194	27	4	0	5	2	551
70	384	275	50	3	2	1	1	716

Contd....

## Polling Station Level Election Results

**Winner, Runner-up and 3rd Party Position & Winning Margin According to Polling Stations in Niali Assembly in Assembly Election (AE) under Jagatsinghpur Parliamentary Constituency in Odisha (2019)**

Polling Station Number	Winner Party	Winner Votes (%)	Runner-up Party	Runner-up Votes (%)	Winning Margin Votes (%)	Third Party	Third Party Votes (%)	Other Votes (%)
71	BJD	408 (57.63)	BJP	270 (38.14)	138 (19.49)	INC	23 (3.25)	7 (0.99)
72	BJD	442 (49.11)	BJP	416 (46.22)	26 (2.89)	INC	31 (3.44)	11 (1.22)
73	BJD	268 (47.77)	BJP	251 (44.74)	17 (3.03)	INC	33 (5.88)	9 (1.6)
74	BJD	350 (54.69)	BJP	268 (41.88)	82 (12.81)	INC	17 (2.66)	5 (0.78)
75	BJD	563 (60.67)	BJP	314 (33.84)	249 (26.83)	INC	42 (4.53)	9 (0.97)
76	BJD	191 (52.04)	INC	89 (24.25)	102 (27.79)	BJP	85 (23.16)	2 (0.54)
77	BJD	364 (41.79)	BJP	330 (37.89)	34 (3.9)	INC	160 (18.37)	17 (1.95)
78	BJD	439 (57.61)	BJP	258 (33.86)	181 (23.75)	INC	44 (5.77)	21 (2.76)
79	BJD	324 (60)	BJP	193 (35.74)	131 (24.26)	INC	17 (3.15)	6 (1.11)
80	BJD	474 (47.59)	BJP	467 (46.89)	7 (0.7)	INC	40 (4.02)	15 (1.51)
81	BJP	340 (41.92)	BJD	317 (39.09)	23 (2.83)	INC	141 (17.39)	13 (1.6)
82	BJD	403 (54.98)	BJP	258 (35.2)	145 (19.78)	INC	55 (7.5)	17 (2.32)
83	BJD	248 (42.18)	BJP	236 (40.14)	12 (2.04)	INC	93 (15.82)	11 (1.87)
84	BJD	436 (46.53)	BJP	401 (42.8)	35 (3.73)	INC	91 (9.71)	9 (0.96)
85	BJD	117 (40.91)	BJP	111 (38.81)	6 (2.1)	INC	45 (15.73)	13 (4.55)
86	BJD	531 (51.55)	BJP	423 (41.07)	108 (10.48)	INC	57 (5.53)	19 (1.84)
87	BJD	258 (44.41)	INC	178 (30.64)	80 (13.77)	BJP	139 (23.92)	6 (1.03)
88	BJD	327 (58.81)	BJP	162 (29.14)	165 (29.67)	INC	61 (10.97)	6 (1.08)
89	BJD	283 (48.96)	BJP	227 (39.27)	56 (9.69)	INC	57 (9.86)	11 (1.9)
90	BJD	375 (77.32)	BJP	102 (21.03)	273 (56.29)	BSP	3 (0.62)	5 (1.03)
91	BJD	131 (51.57)	BJP	103 (40.55)	28 (11.02)	INC	20 (7.87)	0 (0)
92	BJD	606 (61.03)	BJP	364 (36.66)	242 (24.37)	INC	8 (0.81)	15 (1.51)
93	BJD	445 (52.66)	BJP	317 (37.51)	128 (15.15)	INC	70 (8.28)	13 (1.54)
94	BJD	434 (55.43)	BJP	263 (33.59)	171 (21.84)	INC	85 (10.86)	1 (0.13)
95	BJP	270 (46.15)	BJD	249 (42.56)	21 (3.59)	INC	59 (10.09)	7 (1.2)
96	BJP	412 (51.89)	BJD	357 (44.96)	55 (6.93)	INC	19 (2.39)	6 (0.76)
97	BJD	373 (66.02)	BJP	166 (29.38)	207 (36.64)	INC	14 (2.48)	12 (2.12)
98	BJD	241 (42.36)	BJP	229 (40.25)	12 (2.11)	INC	94 (16.52)	5 (0.88)
99	BJD	370 (53.24)	BJP	252 (36.26)	118 (16.98)	INC	58 (8.35)	15 (2.16)
100	BJP	503 (49.07)	BJD	435 (42.44)	68 (6.63)	INC	60 (5.85)	27 (2.63)
101	BJD	526 (66.67)	BJP	196 (24.84)	330 (41.83)	INC	54 (6.84)	13 (1.65)
102	BJD	485 (53.36)	BJP	352 (38.72)	133 (14.64)	INC	53 (5.83)	19 (2.09)
103	BJD	494 (61.52)	BJP	263 (32.75)	231 (28.77)	INC	40 (4.98)	6 (0.75)
104	BJD	537 (52.09)	BJP	390 (37.83)	147 (14.26)	INC	88 (8.54)	16 (1.55)
105	BJD	525 (56.94)	BJP	290 (31.45)	235 (25.49)	INC	85 (9.22)	22 (2.39)

Contd....

## Socio-Economic Amenities - Rural

### Access to Education Facilities

Particulars	Number of Villages (% of Population)				
	Available	Not Available	If Not Available (Distance of Nearest Facility)		
			A	B	C
Govt. Primary School	218 (93)	47 (7)	44 (6)	3 (0)	0 (0)
Private Primary School	14 (8)	251 (92)	0 (0)	0 (0)	0 (0)
Govt. Middle School	111 (63)	154 (37)	67 (19)	68 (13)	18 (4)
Private Middle School	12 (9)	253 (91)	0 (0)	0 (0)	0 (0)
Govt. Secondary School	52 (35)	213 (65)	161 (48)	41 (12)	0 (0)
Private Secondary School	9 (6)	256 (94)	4 (2)	3 (2)	0 (0)
Govt. Senior Secondary School	5 (5)	260 (95)	19 (6)	27 (10)	169 (65)
Private Senior Secondary School	5 (4)	260 (96)	7 (2)	16 (3)	19 (8)
Govt. Arts and Science Degree College	6 (6)	259 (94)	49 (17)	66 (21)	36 (14)
Private Arts and Science Degree College	2 (3)	263 (97)	24 (11)	41 (14)	42 (15)
Govt. Engineering College	1 (0)	264 (100)	0 (0)	0 (0)	0 (0)
Private Engineering College	2 (1)	263 (99)	22 (8)	39 (13)	202 (78)
Govt. Medicine College	0 (0)	265 (100)	0 (0)	2 (0)	261 (99)
Private Medicine College	0 (0)	265 (100)	0 (0)	0 (0)	0 (0)
Govt. Management Institute	1 (0)	264 (100)	0 (0)	2 (1)	243 (90)
Private Management Institute	0 (0)	265 (100)	0 (0)	2 (1)	17 (8)
Govt. Polytechnic	1 (0)	264 (100)	0 (0)	0 (0)	134 (55)
Private Polytechnic	0 (0)	265 (100)	0 (0)	10 (2)	27 (11)
Govt. Vocational Training School/ITI	1 (1)	264 (99)	2 (1)	5 (2)	103 (41)
Private Vocational Training School/ITI	0 (0)	265 (100)	12 (6)	29 (11)	30 (11)
Govt. Non Formal Training Centre	0 (0)	265 (100)	1 (0)	4 (1)	120 (47)
Private Non Formal Training Centre	0 (0)	265 (100)	0 (0)	3 (1)	16 (7)
Govt. School For Disabled	0 (0)	265 (100)	2 (1)	0 (0)	146 (58)
Private School For Disabled	0 (0)	265 (100)	0 (0)	2 (0)	20 (9)
Government Others	0 (0)	265 (100)	0 (0)	0 (0)	5 (2)
Private Others	0 (0)	265 (100)	0 (0)	0 (0)	2 (0)

Note : Distance A : Less than 5 km; B : Between 5-10 km; C : 10+ km.; Source : Data Analysis is based on 2011 Census.

## DISCLAIMER

The Terms of Use and Disclaimer of Datanet India Private Limited (hereinafter referred to as "Datanet") for use of this analysis report of **Niali Assembly Constituency (Niali Vidhan Sabha)** :-

1. **Assembly Factbook™** is a Registered Trade Mark owned by Datanet.
2. All the maps are sketched and graphical representation only and have not been drawn to the scale and also not to represent the actual geographical area or boundary of the unit.
3. The data for the aforesaid analysis is based on authentic sources and has been culled from the various publications of Census, CSO and NSSO for district and block level data, various central and state government departments, Central & State Elections Commissions and the concerned Returning Officers' releases, Electoral Rolls, Election results and allied publications, internal assessment, surveys, estimates and analysis. Therefore, certain adjustment of data at micro level may have been done to arrive closer to the macro data.
4. Data have been provided on an "As Is" and "As AVAILABLE" basis
5. The colours shown in the maps or diagram and charts of a particular party, alliance or AC are indicative and do not represent them.
6. This publication which includes maps, sheets, graphs and data would be the property under copyright of Datanet only. The user may use these for its internal study, analysis and research purposes. It's public display, re-selling or any commercial uses by the user are not allowed.
7. Datanet has taken due care and caution in compilation and processing of data and allied information, but does not guarantee the accuracy, adequacy or completeness of any information/analysis and will be not responsible for any errors or omissions or for the results obtained from the use of such information/analysis.
8. All the contents for the publication have been culled from various authentic sources and Datanet reasonably believes such sources to be reliable, but does not make any representations, express or implied as to the accuracy or fitness of use of such information. The information or contents of the information/analysis do not constitute advice and should not be relied upon in making (or refraining from making) any decision. Any reliance placed upon the information provided by Datanet is the sole responsibility and strictly at the user's risk.
9. In no event will Datanet be liable for any damages (including, without limitation, damages for loss of business projects, or loss of profits) arising in contract, tort or otherwise from the use of or inability to use any of its contents, or from any action taken (or refrained from being taken) as a result of using the analysis or any of its contents. Datanet its directors, owners, editors, officials, employees, distributor and agents or any associate will not be liable for any errors in the information contained or any consequences arising from the use of the contents of the provided information/analysis.
10. If any provision of these terms and conditions is held invalid or illegal or unenforceable for any reason by any court of competent jurisdiction, such provision shall be severed and the remainder of provisions of the terms and conditions shall continue in full force and effect as if the Term of Use had been executed with the invalid, illegal or unenforceable provision eliminated.
11. If there are any discrepancies in the information provided, please bring it to attention of Datanet for suitable rectification measures.



**Buy Online This Complete Book At  
Datanet India eBooks Store**

[www.indiastatpublications.com](http://www.indiastatpublications.com)

or go directly at

[http://www.indiastatpublications.com/  
Assembly\\_factbook/Odisha/Jagatsinghpur/ Niali](http://www.indiastatpublications.com/Assembly_factbook/Odisha/Jagatsinghpur/Niali)

 **indiastat**elections

ISBN : 978-93-5313-270-5



9 789353 132705