



Odisha

Assembly Factbook™

Nimapara Assembly Constituency



Key Electoral Data of Nimapara
Assembly Constituency (Vidhan Sabha)

Odisha

Assembly Factbook™

Nimapara Assembly Constituency



Nimapara Vidhan Sabha

Editor & Director

Dr. R.K. Thukral

Research Editor

Dr. Shafeeq Rahman

Compiled, Researched and Published by Datanet India Pvt. Ltd.

D-100, 1st Floor,

Okhla Industrial Area, Phase-I,
New Delhi- 110020.

Ph.: 91-11- 43580781-84

Email : support@indiastatpublications.com

Website : www.indiastatelections.com

Online Book Store :

www.indiastatpublications.com

Report No. : AFB/OD-106-0125

ISBN : 978-93-5313-271-2

First Edition : January, 2018

Eighth Updated Edition : January, 2025

Price : Rs. 11500/-

US\$ 310

© Datanet India Pvt. Ltd.

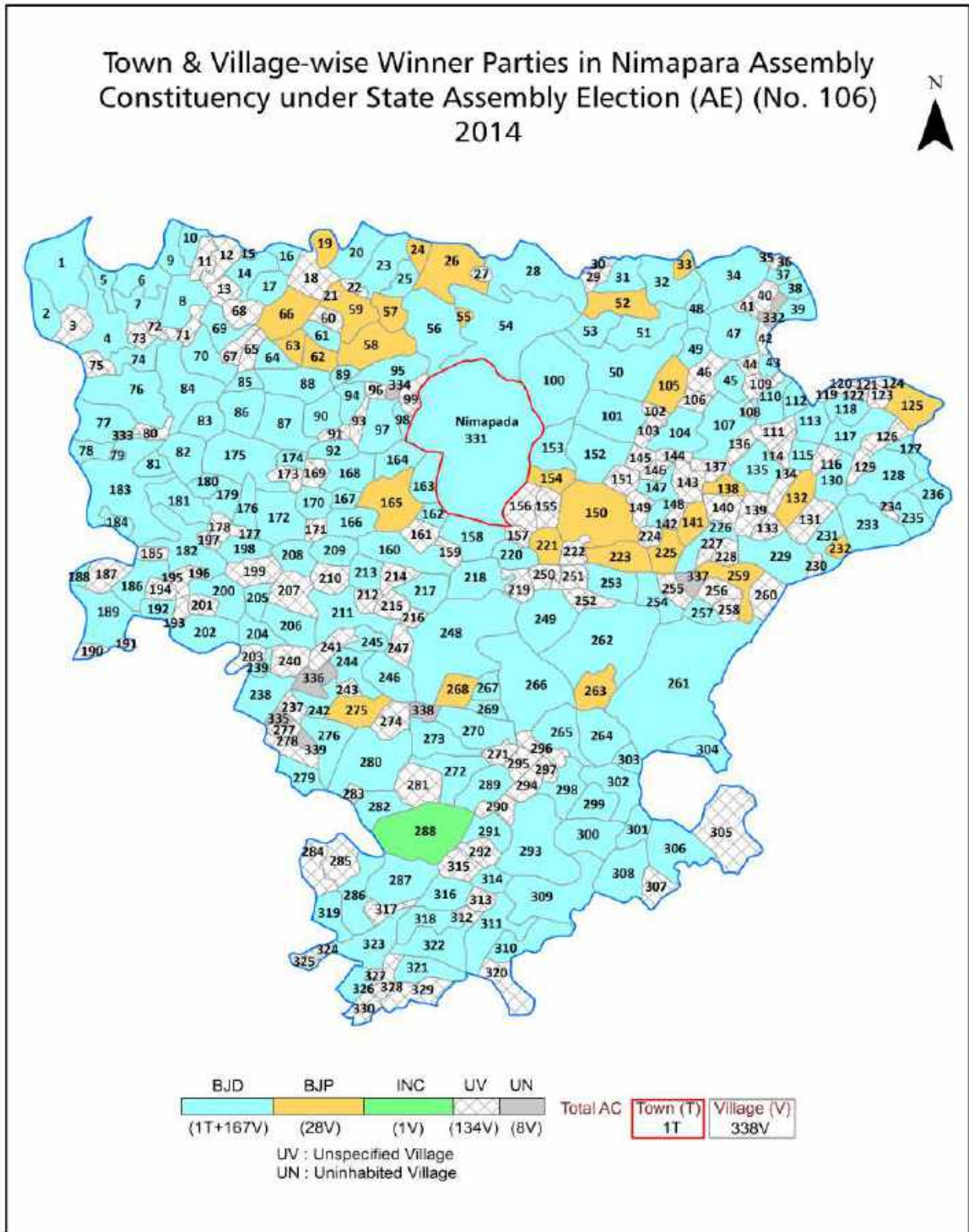
All rights reserved. No part of this book may be reproduced, stored in a retrieval system or transmitted in any form or by any means, mechanical photocopying, photographing, scanning, recording or otherwise without the prior written permission of the publisher. Please refer to Disclaimer at page no. 244 for the use of this publication.

Printed in India

Contents

No.	Particulars	Page No.
	Introduction	
1	Assembly Constituency - (Vidhan Sabha) at a Glance Features of Assembly as per Delimitation Commission of India (2008)	1-2
	Location and Political Maps	
2	Location Map Boundaries of Assembly Constituency - (Vidhan Sabha in District Boundaries of Assembly Constituency under Parliamentary Constituency - (Lok Sabha) Town & Village-wise Winner Parties- 2024-PE, 2024-AE, 2019-PE, 2019-AE, 2014-PE, 2014-AE, 2009-PE and 2009-AE	3-11
	Administrative Setup (2011)	
3	District Sub-district Towns Villages Inhabited Villages Uninhabited Villages Village Panchayat Intermediate Panchayat	12-28
	Demographics (2011)	
4	Population Households Rural/Urban Population Towns and Villages by Population Size Sex Ratio (Total & 0-6 Years) Religious Population Social Population Literacy Rate	29-30
	Electoral Features	
5	Important Dates of Last Elections Held Electors by Gender Service Electors Voters Voters Turnout Polling Stations & Average Number of Electors per Polling Station Electors by Age Group Present Elected Representatives	31-36
	Historical Summary Election Results	
6	Vote Share of Major Parties Winning Margin (Number & Percentage Polarity of Parties Summary Result of Assembly Segment of Parliamentary Elections 2024, 2019, 2014, 2009, 2004 and 1999 Summary Result of Assembly Elections 2024, 2019, 2014, 2009, 2004, 2000, 1995, 1990, 1985, 1980, 1977, 1974, 1971, 1967 and 1961	37-59
	Polling Station Level Election Results	
7	Name and Number of Polling Station 2024-PE, 2024-AE, 2019-PE, 2019-AE, 2014-PE, 2014-AE, 2009-PE and 2009-AE Polling Station-wise Electors, Voters & Voters Turnout 2024-PE, 2024-AE, 2019-PE, 2019-AE, 2014-PE, 2014-AE, 2009-PE and 2009-AE Polling Station wise Elections Results 2024-PE, 2024-AE, 2019-PE, 2019-AE, 2014-PE, 2014-AE, 2009-PE and 2009-AE	60-223
	Share of Assembly Constituency	
8	Share of Assembly Constituency - (Vidhan Sabha) in State, District and Parliamentary Constituency - (Lok Sabha)	224
	Socio-Economic Amenities (2011)	
9	Access to Administrative Units Agricultural, Manufacturing and Industrial Commodities Demographic Indicators Education Health & Manpower Drinking Water Supply Sanitation Entertainment and Recreations Infrastructure Power Food Allocation Distribution and Marketing of Agriculture Commodities Infrastructure Transport and Road Infrastructure Communication Banking and Financial Services Land Use Irrigation Source	226-240
10	Abbreviation & Sources	241-242
11	Disclaimer	244

Location & Political Map



Administrative Setup

List of Village Panchayat & Intermediate Panchayat (Block) Name - 2011

Village Name	Village Panchayat Name	Intermediate Panchayat Name
Adhena	Rahangorada	Gop
Agarasasan	Tulasipur	Nimapada
Agarkothabada	Tulasipur	Nimapada
Ainsamula	Chhanijanga	Nimapada
Alakunda	Chhanijanga	Nimapada
Alanda	Alanda	Nimapada
Alandi	Dhaleswar	Nimapada
Alisi	Kuanpada	Gop
Amaranga	Salanga	Nimapada
Ambilihana	Bamanal	Nimapada
Ampora	Chhanijanga	Nimapada
Analapur	Bhogasalada	Nimapada
Andhoti	Miteipur	Nimapada
Andhraichhapur	Andhra Inchhapur	Gop
Ankusipur	Sagada	Nimapada
Ansalo	Bhogasalada	Nimapada
Antuara	Antuara	Nimapada
Arilo	Dhaleswar	Nimapada
Arisandha	Arisandha	Nimapada
Asapurana	Tampalo	Nimapada
Ateihuda	Baharna	Nimapada
Badagan	Badasurubila	Nimapada
Badamachhapur	Sagada	Nimapada
Badaninigan	Bamanal	Nimapada
Badarikilo	Bhogasalada	Nimapada
Badasurubila	Badasurubila	Nimapada
Badatara	Badatara	Gop
Baharana	Baharna	Nimapada
Bairipur	Bantaligram	Gop

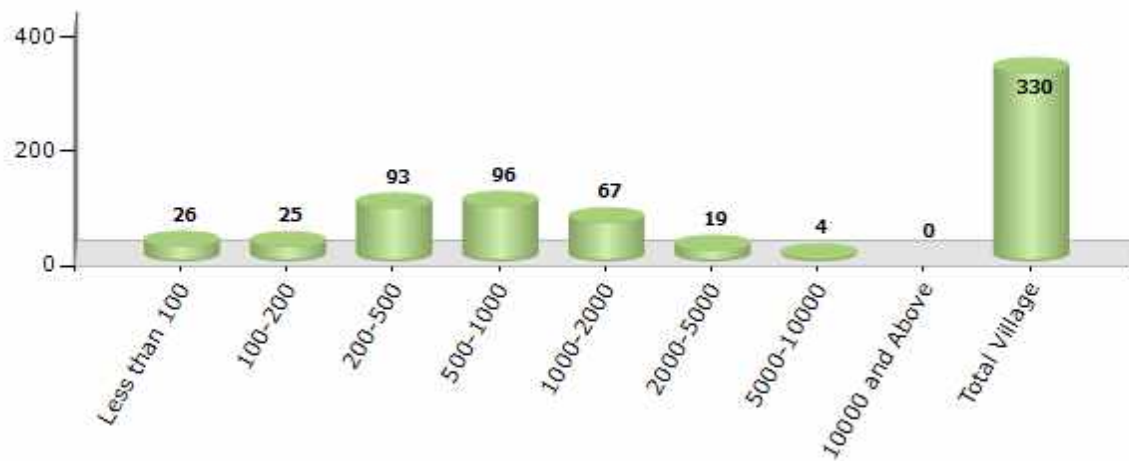
Contd....

Demographic

Number of Villages by Population Size - 2011

Less than 100	100-200	200-500	500-1000	1000-2000	2000-5000	5000-10000	10000 and Above	Total Village
26	25	93	96	67	19	4	0	330

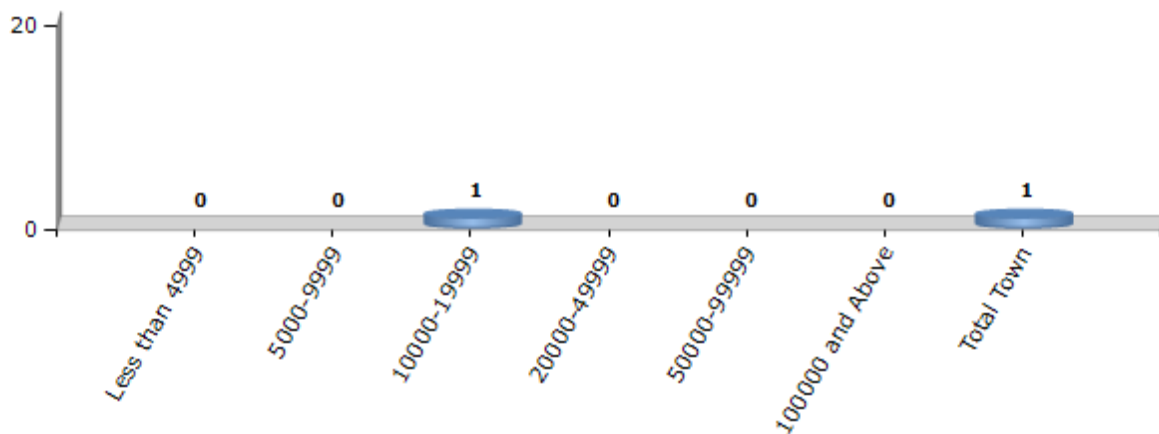
Number of Villages by Population Size - 2011



Number of Towns by Population Size - 2011

Less than 4999	5000-9999	10000-19999	20000-49999	50000-99999	100000 and Above	Total Town
0	0	1	0	0	0	1

Number of Towns by Population Size - 2011

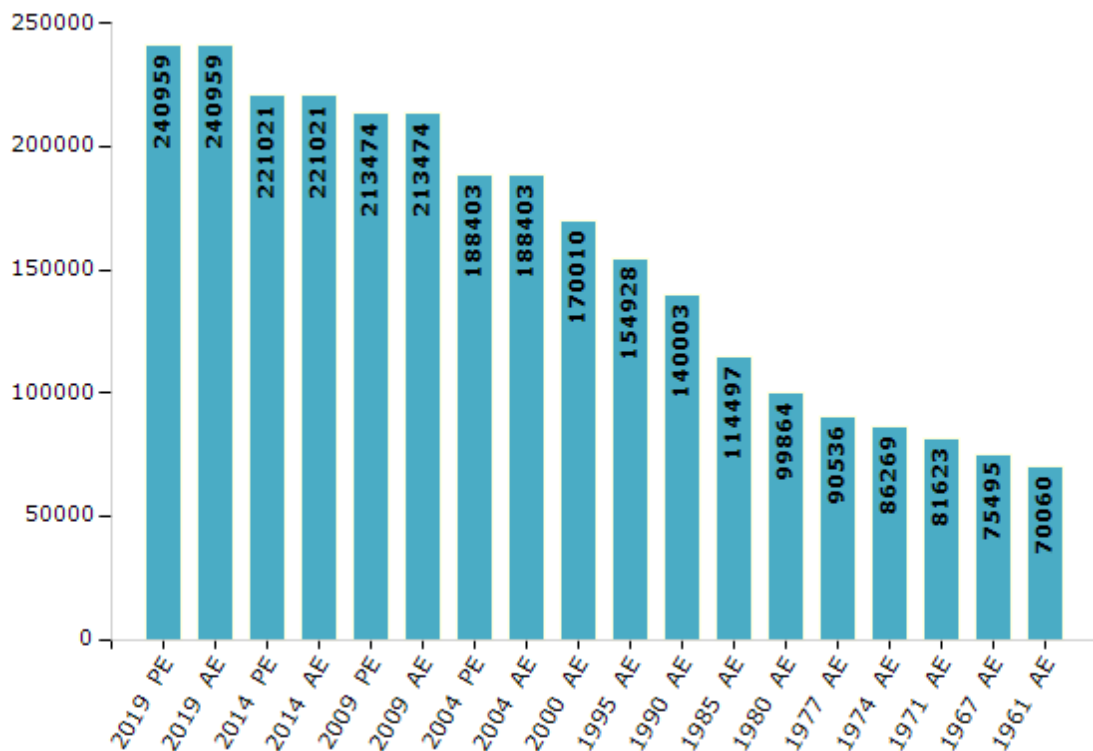


Electoral Features

Electors by Male & Female

Year	Male	Female	Others	Total	Year	Male	Female	Others	Total
2019 PE	124572	116373	14	240959	1990 AE	73587	66416	-	140003
2019 AE	124572	116373	14	240959	1985 AE	59741	54756	-	114497
2014 PE	116374	104645	2	221021	1980 AE	51776	48088	-	99864
2014 AE	116374	104645	2	221021	1977 AE	46244	44292	-	90536
2009 PE	110406	103068	-	213474	1974 AE	43630	42639	-	86269
2009 AE	110406	103068	-	213474	1971 AE	41435	40188	-	81623
2004 PE	96366	92037	-	188403	1967 AE	75495	0	-	75495
2004 AE	96366	92037	-	188403	1961 AE	70060	0	-	70060
2000 AE	86543	83467	-	170010	1957 AE	-	-	-	-
1999 PE	-	-	-	-	1952 AE	-	-	-	-
1995 AE	79849	75079	-	154928					

Number of Electors



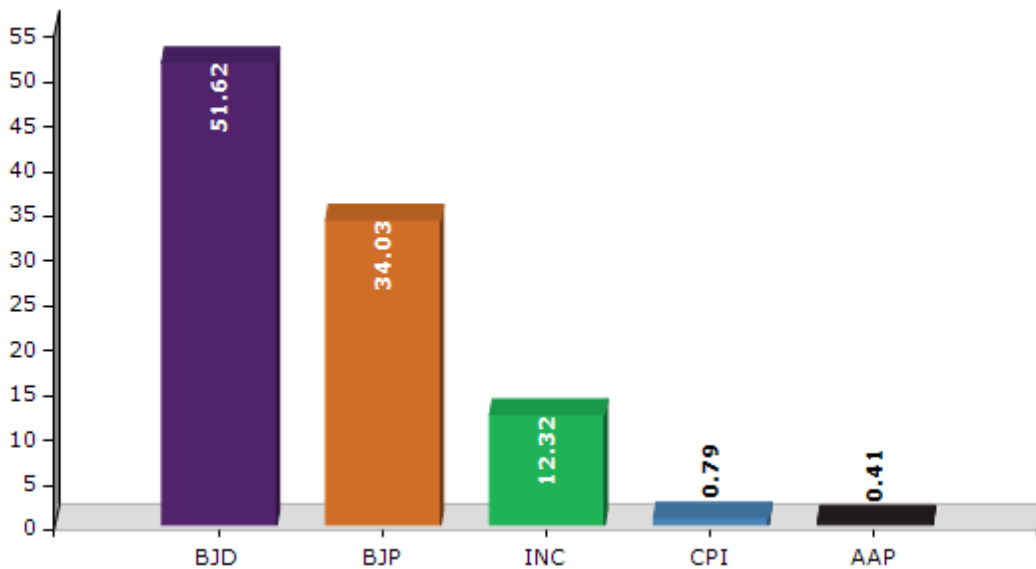
Note : AE : Assembly Election, PE : Assembly Segment of Parliamentary Election

Historical Summary Election Results

Summary Result of Assembly Election - 2014

Candidate Name	Party	Votes	Votes %
Samir Ranjan Dash	BJD	86958	51.62
Pravati Parida	BJP	57321	34.03
Biswaranjan Mohanty	INC	20748	12.32
Debendra Nath Sahoo	CPI	1327	0.79
Prafulla Chandra Mishra	AAP	692	0.41
Sudhir Charan Mohanty	IND	312	0.19
Santosh Kumar Kunda	KS	273	0.16
Samir Ranjan Samantaray	IND	248	0.15
	NOTA	571	0.34

Votes Percentage of Top Parties - 2014



Polling Station Level Election Results

Number and Name of Polling Stations (PS) (2019 AE)

Number of Polling Stations	Name of Polling Stations	Number of Polling Stations	Name of Polling Stations
1	Haripur-1	22	Kuanrpur
2	Haripur-2	23	Bhagabatipur
3	Samareيسان	24	Sainsa Sasan
4	Gadapadanpur	25	Dakshina Radas
5	Gadapadanpur-2	26	Gopinathpur-1
6	Salajanga	27	Gopinathpur-2
7	Dalabhanapur	28	Durgapur
8	Bhanapur	29	Torihanbandh
9	Bangurish Sasan	30	Resinga
10	Khelar	31	Kasia Sasan
11	Rencha Sasan-1	32	Taraboi Sasan
12	Rencha Sasan-2	33	Kaliapada
13	Purushandha	34	Totasahi
14	Bianla	35	Bayabar
15	Rayad Bazar-1	36	Balanga-1
16	Rayad Bazar-2	37	Balanga-2
17	Sunu Goradi	38	Sambhubharatipatna
18	Baulapada	39	Beraboi
19	Dekhata-1	40	Dandipur
20	Dekhata-2	41	Gadachandapur
21	Harishpur	42	Gadachandapur-2

Contd....

Polling Station Level Election Results

Polling Station-wise Votes Secured by Overall Top Five Parties in Nimapara Assembly in Assembly Election (AE) under Jagatsinghpur Parliamentary Constituency in Odisha (2019)

Number of Polling Station	Winner - Samir Ranjan Dash (BJD)	Runner-up - Pravati Parida (BJP)	3rd - Dillip Kumar Nayak (INC)	4th - Sankar Prasad Bhoi (BSP)	5th - Mihir Prasad Bhoi (ABHM)	NOTA	Other	Total Votes Secured
36	390	391	57	2	2	1	5	848
37	336	319	28	0	1	2	2	688
38	499	457	61	4	8	9	8	1046
39	619	418	58	3	1	1	3	1103
40	235	243	14	0	0	1	1	494
41	462	246	324	3	1	1	1	1038
42	456	226	35	0	1	3	6	727
43	166	135	65	1	0	1	0	368
44	446	324	131	3	3	3	3	913
45	220	148	10	1	0	0	0	379
46	467	312	40	2	4	3	2	830
47	190	155	38	0	0	1	1	385
48	475	220	214	2	7	5	10	933
49	379	169	99	1	0	1	0	649
50	266	169	149	3	1	1	1	590
51	302	181	63	2	0	1	1	550
52	369	199	118	3	1	1	1	692
53	478	419	136	1	1	3	2	1040
54	325	144	196	2	2	3	1	673
55	496	204	219	5	3	5	8	940
56	202	77	56	0	0	0	0	335
57	291	166	29	0	1	0	1	488
58	424	282	277	0	0	2	1	986
59	125	86	49	0	0	1	1	262
60	228	120	83	2	0	1	4	438
61	214	138	121	0	4	4	1	482
62	361	211	32	4	1	6	0	615
63	419	343	50	0	0	0	0	812
64	156	174	33	0	0	0	3	366
65	518	339	189	5	2	3	6	1062
66	490	274	171	9	1	14	2	961
67	305	242	131	9	4	1	1	693
68	313	307	43	3	0	0	0	666
69	255	323	42	1	1	1	4	627
70	199	149	30	1	0	0	3	382

Contd....

Polling Station Level Election Results

Winner, Runner-up and 3rd Party Position & Winning Margin According to Polling Stations in Nimapara Assembly in Assembly Election (AE) under Jagatsinghpur Parliamentary Constituency in Odisha (2019)

Polling Station Number	Winner Party	Winner Votes (%)	Runner-up Party	Runner-up Votes (%)	Winning Margin Votes (%)	Third Party	Third Party Votes (%)	Other Votes (%)
71	BJD	266 (51.55)	BJP	223 (43.22)	43 (8.33)	INC	18 (3.49)	9 (1.74)
72	BJD	308 (47.98)	BJP	266 (41.43)	42 (6.55)	INC	63 (9.81)	5 (0.78)
73	BJP	446 (46.8)	BJD	402 (42.18)	44 (4.62)	INC	93 (9.76)	12 (1.26)
74	BJP	213 (47.44)	BJD	207 (46.1)	6 (1.34)	INC	24 (5.35)	5 (1.11)
75	BJD	358 (49.11)	INC	246 (33.74)	112 (15.37)	BJP	116 (15.91)	9 (1.23)
76	BJD	288 (56.58)	BJP	133 (26.13)	155 (30.45)	INC	83 (16.31)	5 (0.98)
77	BJD	331 (45.47)	BJP	246 (33.79)	85 (11.68)	INC	144 (19.78)	7 (0.96)
78	BJD	215 (43.09)	BJP	140 (28.06)	75 (15.03)	INC	138 (27.66)	6 (1.2)
79	BJD	262 (52.82)	BJP	197 (39.72)	65 (13.1)	INC	33 (6.65)	4 (0.81)
80	BJD	184 (45.89)	BJP	154 (38.4)	30 (7.49)	INC	60 (14.96)	3 (0.75)
81	BJD	384 (45.99)	BJP	300 (35.93)	84 (10.06)	INC	141 (16.89)	10 (1.2)
82	BJD	195 (45.45)	INC	139 (32.4)	56 (13.05)	BJP	89 (20.75)	6 (1.4)
83	BJD	430 (46.64)	BJP	323 (35.03)	107 (11.61)	INC	132 (14.32)	37 (4.01)
84	BJD	301 (46.38)	BJP	293 (45.15)	8 (1.23)	INC	49 (7.55)	6 (0.92)
85	BJD	336 (51.45)	BJP	219 (33.54)	117 (17.91)	INC	91 (13.94)	7 (1.07)
86	BJD	265 (42.88)	INC	175 (28.32)	90 (14.56)	BJP	170 (27.51)	8 (1.29)
87	BJP	445 (48.79)	BJD	428 (46.93)	17 (1.86)	INC	32 (3.51)	7 (0.77)
88	BJD	461 (55.34)	BJP	352 (42.26)	109 (13.08)	INC	14 (1.68)	6 (0.72)
89	BJD	316 (58.2)	BJP	214 (39.41)	102 (18.79)	INC	11 (2.03)	2 (0.37)
90	BJD	234 (57.78)	BJP	146 (36.05)	88 (21.73)	INC	20 (4.94)	5 (1.23)
91	BJD	287 (58.1)	BJP	173 (35.02)	114 (23.08)	INC	22 (4.45)	12 (2.43)
92	BJD	400 (56.42)	BJP	231 (32.58)	169 (23.84)	INC	65 (9.17)	13 (1.83)
93	BJD	367 (60.36)	BJP	199 (32.73)	168 (27.63)	INC	33 (5.43)	9 (1.48)
94	BJP	240 (45.71)	BJD	223 (42.48)	17 (3.23)	INC	56 (10.67)	6 (1.14)
95	BJD	190 (39.58)	BJP	169 (35.21)	21 (4.37)	INC	116 (24.17)	5 (1.04)
96	BJD	320 (46.31)	BJP	293 (42.4)	27 (3.91)	INC	76 (11)	2 (0.29)
97	BJP	364 (52.91)	BJD	287 (41.72)	77 (11.19)	INC	36 (5.23)	1 (0.15)
98	BJD	418 (62.2)	BJP	194 (28.87)	224 (33.33)	INC	48 (7.14)	12 (1.79)
99	BJD	206 (53.51)	BJP	138 (35.84)	68 (17.67)	INC	34 (8.83)	7 (1.82)
100	BJD	469 (50.81)	BJP	389 (42.15)	80 (8.66)	INC	58 (6.28)	7 (0.76)
101	BJP	246 (59.28)	BJD	111 (26.75)	135 (32.53)	INC	55 (13.25)	3 (0.72)
102	BJD	205 (51.25)	BJP	149 (37.25)	56 (14)	INC	44 (11)	2 (0.5)
103	BJD	434 (55.36)	BJP	260 (33.16)	174 (22.2)	INC	75 (9.57)	15 (1.91)
104	BJD	231 (38.56)	BJP	227 (37.9)	4 (0.66)	INC	137 (22.87)	4 (0.67)
105	BJD	482 (68.18)	BJP	203 (28.71)	279 (39.47)	INC	15 (2.12)	7 (0.99)

Contd....

Socio-Economic Amenities - Rural

Access to Education Facilities

Particulars	Number of Villages (% of Population)				
	Available	Not Available	If Not Available (Distance of Nearest Facility)		
			A	B	C
Govt. Primary School	253 (93)	77 (7)	71 (6)	6 (1)	0 (0)
Private Primary School	11 (5)	319 (95)	0 (0)	0 (0)	0 (0)
Govt. Middle School	136 (68)	194 (32)	98 (18)	88 (13)	5 (1)
Private Middle School	9 (5)	321 (95)	2 (0)	0 (0)	0 (0)
Govt. Secondary School	67 (42)	263 (58)	184 (40)	43 (8)	0 (0)
Private Secondary School	6 (4)	324 (96)	28 (6)	3 (1)	0 (0)
Govt. Senior Secondary School	10 (9)	320 (91)	53 (20)	98 (28)	50 (11)
Private Senior Secondary School	1 (1)	329 (99)	46 (13)	65 (18)	7 (1)
Govt. Arts and Science Degree College	7 (8)	323 (92)	51 (18)	128 (35)	57 (15)
Private Arts and Science Degree College	0 (0)	330 (100)	19 (8)	51 (13)	16 (4)
Govt. Engineering College	0 (0)	330 (100)	0 (0)	0 (0)	0 (0)
Private Engineering College	0 (0)	330 (100)	1 (0)	31 (7)	298 (93)
Govt. Medicine College	0 (0)	330 (100)	0 (0)	0 (0)	327 (99)
Private Medicine College	0 (0)	330 (100)	0 (0)	0 (0)	0 (0)
Govt. Management Institute	0 (0)	330 (100)	0 (0)	6 (2)	305 (89)
Private Management Institute	1 (0)	329 (100)	0 (0)	1 (0)	17 (9)
Govt. Polytechnic	0 (0)	330 (100)	1 (0)	2 (1)	150 (48)
Private Polytechnic	0 (0)	330 (100)	2 (0)	0 (0)	76 (22)
Govt. Vocational Training School/ITI	0 (0)	330 (100)	3 (1)	10 (4)	32 (12)
Private Vocational Training School/ITI	1 (0)	329 (100)	44 (15)	82 (21)	81 (25)
Govt. Non Formal Training Centre	0 (0)	330 (100)	0 (0)	5 (1)	18 (7)
Private Non Formal Training Centre	0 (0)	330 (100)	4 (2)	23 (6)	25 (6)
Govt. School For Disabled	0 (0)	330 (100)	0 (0)	11 (2)	61 (17)
Private School For Disabled	0 (0)	330 (100)	9 (7)	39 (11)	88 (22)
Government Others	5 (4)	325 (96)	0 (0)	0 (0)	5 (1)
Private Others	0 (0)	330 (100)	0 (0)	0 (0)	3 (0)

Note : Distance A : Less than 5 km; B : Between 5-10 km; C : 10+ km.; Source : Data Analysis is based on 2011 Census.

DISCLAIMER

The Terms of Use and Disclaimer of Datanet India Private Limited (hereinafter referred to as "Datanet") for use of this analysis report of **Nimapara Assembly Constituency (Nimapara Vidhan Sabha) :-**

1. **Assembly Factbook™** is a Registered Trade Mark owned by Datanet.
2. All the maps are sketched and graphical representation only and have not been drawn to the scale and also not to represent the actual geographical area or boundary of the unit.
3. The data for the aforesaid analysis is based on authentic sources and has been culled from the various publications of Census, CSO and NSSO for district and block level data, various central and state government departments, Central & State Elections Commissions and the concerned Returning Officers' releases, Electoral Rolls, Election results and allied publications, internal assessment, surveys, estimates and analysis. Therefore, certain adjustment of data at micro level may have been done to arrive closer to the macro data.
4. Data have been provided on an "As Is" and "As AVAILABLE" basis
5. The colours shown in the maps or diagram and charts of a particular party, alliance or AC are indicative and do not represent them.
6. This publication which includes maps, sheets, graphs and data would be the property under copyright of Datanet only. The user may use these for its internal study, analysis and research purposes. It's public display, re-selling or any commercial uses by the user are not allowed.
7. Datanet has taken due care and caution in compilation and processing of data and allied information, but does not guarantee the accuracy, adequacy or completeness of any information/analysis and will be not responsible for any errors or omissions or for the results obtained from the use of such information/analysis.
8. All the contents for the publication have been culled from various authentic sources and Datanet reasonably believes such sources to be reliable, but does not make any representations, express or implied as to the accuracy or fitness of use of such information. The information or contents of the information/analysis do not constitute advice and should not be relied upon in making (or refraining from making) any decision. Any reliance placed upon the information provided by Datanet is the sole responsibility and strictly at the user's risk.
9. In no event will Datanet be liable for any damages (including, without limitation, damages for loss of business projects, or loss of profits) arising in contract, tort or otherwise from the use of or inability to use any of its contents, or from any action taken (or refrained from being taken) as a result of using the analysis or any of its contents. Datanet its directors, owners, editors, officials, employees, distributor and agents or any associate will not be liable for any errors in the information contained or any consequences arising from the use of the contents of the provided information/analysis.
10. If any provision of these terms and conditions is held invalid or illegal or unenforceable for any reason by any court of competent jurisdiction, such provision shall be severed and the remainder of provisions of the terms and conditions shall continue in full force and effect as if the Term of Use had been executed with the invalid, illegal or unenforceable provision eliminated.
11. If there are any discrepancies in the information provided, please bring it to attention of Datanet for suitable rectification measures.

**Buy Online This Complete Book At
Datanet India eBooks Store**

www.indiastatpublications.com

or go directly at

[http://www.indiastatpublications.com/
Assembly_factbook/Odisha/Jagatsinghpur/ Nimapara](http://www.indiastatpublications.com/Assembly_factbook/Odisha/Jagatsinghpur/Nimapara)

 **india**stat**elections**

ISBN : 978-93-5313-271-2



9 789353 132712