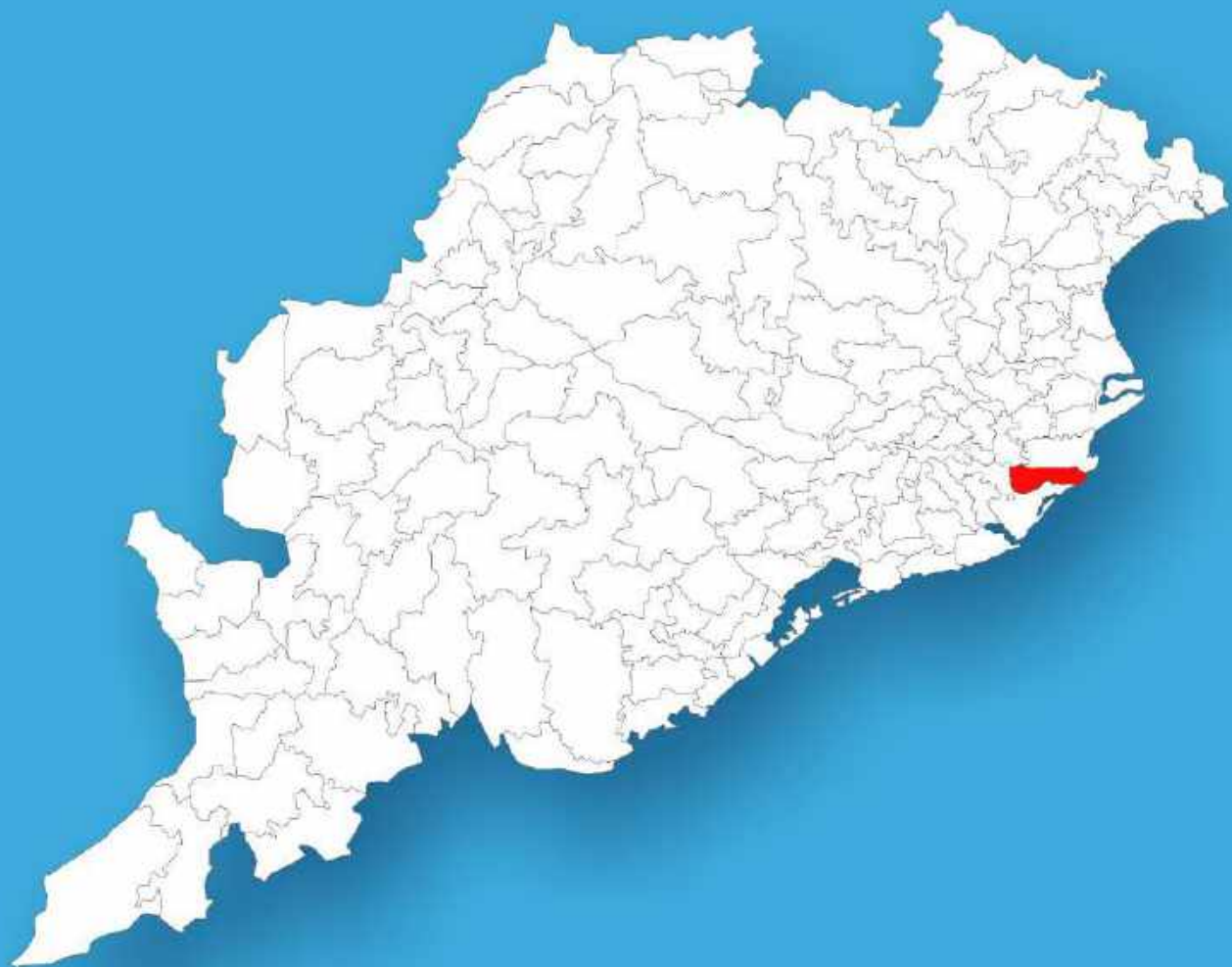




Odisha

# Assembly Factbook™

Paradeep Assembly Constituency



Key Electoral Data of Paradeep  
Assembly Constituency (Vidhan Sabha)

Odisha

# Assembly Factbook™

Paradeep Assembly Constituency



Paradeep Vidhan Sabha

## **Editor & Director**

Dr. R.K. Thukral

## **Research Editor**

Dr. Shafeeq Rahman

## **Compiled, Researched and Published by Datanet India Pvt. Ltd.**

D-100, 1st Floor,

Okhla Industrial Area, Phase-I,  
New Delhi- 110020.

Ph.: 91-11- 43580781-84

Email : support@indiastatpublications.com

Website : www.indiastatelections.com

## **Online Book Store :**

www.indiastatpublications.com

**Report No. :** AFB/OD-101-0125

**ISBN :** 978-93-5313-274-3

**First Edition :** January, 2018

**Eighth Updated Edition :** January, 2025

**Price :** Rs. 11500/-

US\$ 310

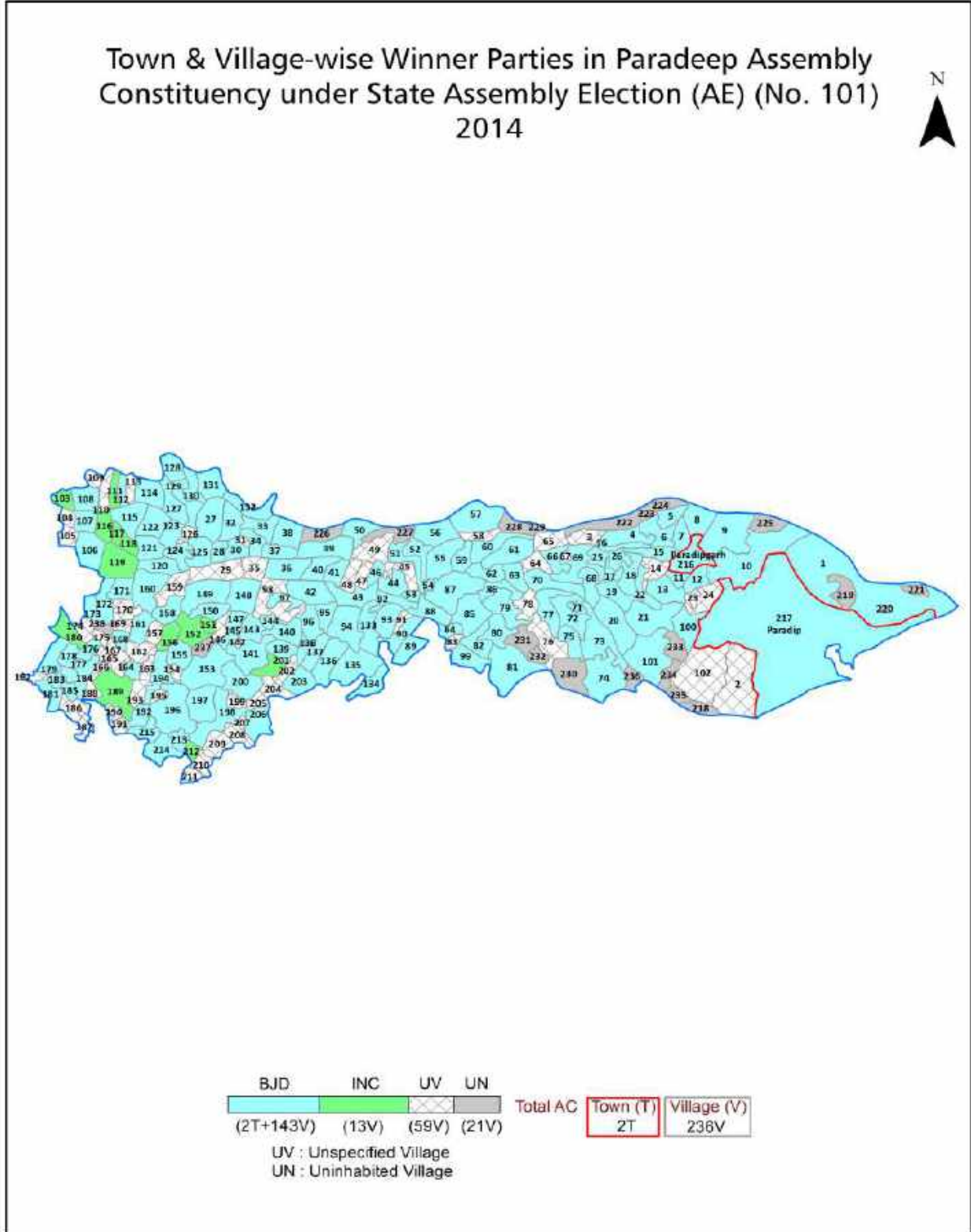
© **Datanet India Pvt. Ltd.**

All rights reserved. No part of this book may be reproduced, stored in a retrieval system or transmitted in any form or by any means, mechanical photocopying, photographing, scanning, recording or otherwise without the prior written permission of the publisher. Please refer to Disclaimer at page no. 206 for the use of this publication.

Printed in India

No.	Particulars	Page No.
	<b>Introduction</b>	
1	Assembly Constituency - (Vidhan Sabha) at a Glance   Features of Assembly as per Delimitation Commission of India (2008)	1-2
	<b>Location and Political Maps</b>	
2	Location Map   Boundaries of Assembly Constituency - (Vidhan Sabha in District   Boundaries of Assembly Constituency under Parliamentary Constituency - (Lok Sabha)   Town & Village-wise Winner Parties- 2024-PE, 2024-AE, 2019-PE, 2019-AE, 2014-PE, 2014-AE, 2009-PE and 2009-AE	3-11
	<b>Administrative Setup (2011)</b>	
3	District   Sub-district   Towns   Villages   Inhabited Villages   Uninhabited Villages   Village Panchayat   Intermediate Panchayat	12-23
	<b>Demographics (2011)</b>	
4	Population   Households   Rural/Urban Population   Towns and Villages by Population Size   Sex Ratio (Total & 0-6 Years)   Religious Population   Social Population   Literacy Rate	24-25
	<b>Electoral Features</b>	
5	Important Dates of Last Elections Held   Electors by Gender   Service Electors   Voters   Voters Turnout   Polling Stations & Average Number of Electors per Polling Station   Electors by Age Group   Present Elected Representatives	26-31
	<b>Historical Summary Election Results</b>	
6	Vote Share of Major Parties   Winning Margin (Number & Percentage   Polarity of Parties   Summary Result of Assembly Segment of Parliamentary Elections 2024, 2019, 2014 and 2009   Summary Result of Assembly Elections 2024, 2019, 2014 and 2009	32-41
	<b>Polling Station Level Election Results</b>	
7	Name and Number of Polling Station 2024-PE, 2024-AE, 2019-PE, 2019-AE, 2014-PE, 2014-AE, 2009-PE and 2009-AE   Polling Station-wise Electors, Voters & Voters Turnout 2024-PE, 2024-AE, 2019-PE, 2019-AE, 2014-PE, 2014-AE, 2009-PE and 2009-AE   Polling Station wise Elections Results 2024-PE, 2024-AE, 2019-PE, 2019-AE, 2014-PE, 2014-AE, 2009-PE and 2009-AE	42-185
	<b>Share of Assembly Constituency</b>	
8	Share of Assembly Constituency - (Vidhan Sabha) in State, District and Parliamentary Constituency - (Lok Sabha)	186
	<b>Socio-Economic Amenities (2011)</b>	
9	Access to Administrative Units   Agricultural, Manufacturing and Industrial Commodities   Demographic Indicators   Education   Health & Manpower   Drinking Water Supply   Sanitation   Entertainment and Recreations Infrastructure   Power   Food Allocation Distribution and Marketing of Agriculture Commodities Infrastructure   Transport and Road Infrastructure   Communication   Banking and Financial Services   Land Use   Irrigation Source	188-202
10	<b>Abbreviation &amp; Sources</b>	203-204
11	<b>Disclaimer</b>	206

Location & Political Map



## Administrative Setup

### List of Village Panchayat & Intermediate Panchayat (Block) Name - 2011

Village Name	Village Panchayat Name	Intermediate Panchayat Name
Adhankura	Pandua	Kujang
Adhapati	Kolar	Tirtol
Agapal	Mallasahi	Kujang
Aibil	Bodhei	Tirtol
Alakana	Porgadei	Tirtol
Alukholanga	Pandua	Kujang
Amberi	Amberi	Tirtol
Anoli	Hansura	Kujang
Anupala	Samantarapur	Tirtol
Arada	Jadatira	Tirtol
Arakhia	Mallasahi	Kujang
Arilo	Amberi	Tirtol
Arilo	Bodhei	Tirtol
Badabalikani	Badaballikani	Kujang
Badabandha	Balia	Kujang
Badanga	Balia	Kujang
Badapal	Pankapal	Kujang
Bagadia	Bagadia	Kujang
Bagoi	Bagoi	Kujang
Baharatari	Kujanga	Kujang
Baidigadi	Gopiakuda	Kujang
Bailo	Potanai	Kujang
Bajedhanua	Gopalpur	Tirtol
Balanga	Pandua	Kujang
Balarampur	Kujanga	Kujang
Balia	Balia	Kujang
Balidia	Nuagarh	Kujang
Balikana	Amberi	Tirtol
Balipari	Patapur	Kujang

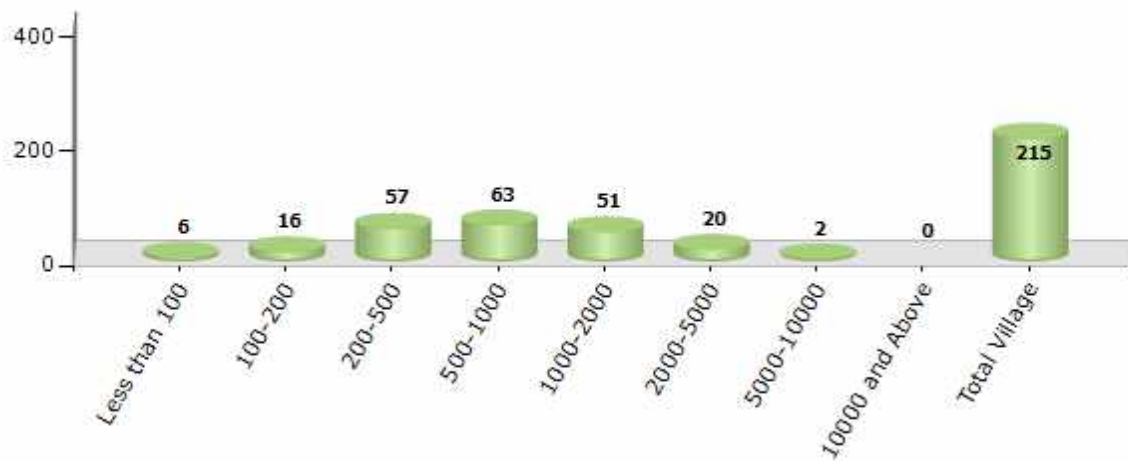
Contd....

Demographic

Number of Villages by Population Size - 2011

Less than 100	100-200	200-500	500-1000	1000-2000	2000-5000	5000-10000	10000 and Above	Total Village
6	16	57	63	51	20	2	0	215

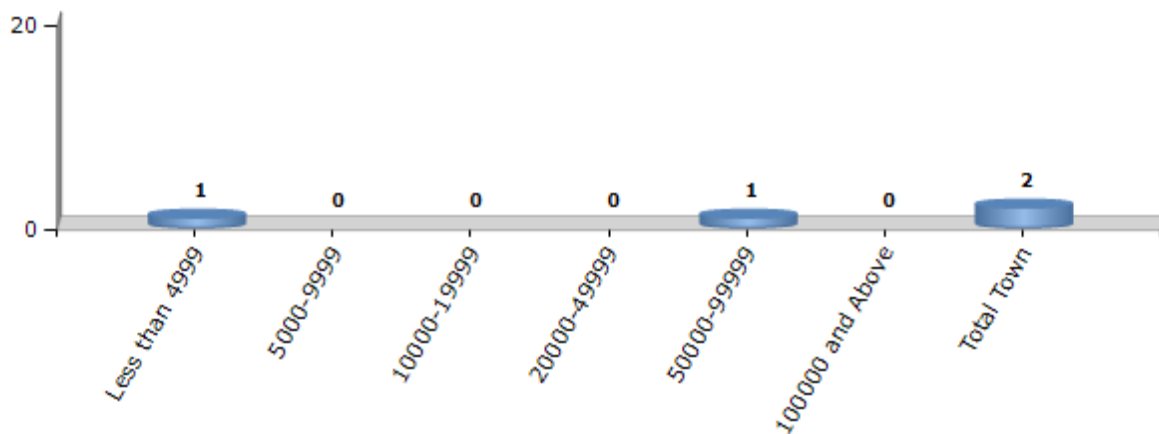
Number of Villages by Population Size - 2011



Number of Towns by Population Size - 2011

Less than 4999	5000-9999	10000-19999	20000-49999	50000-99999	100000 and Above	Total Town
1	0	0	0	1	0	2

Number of Towns by Population Size - 2011

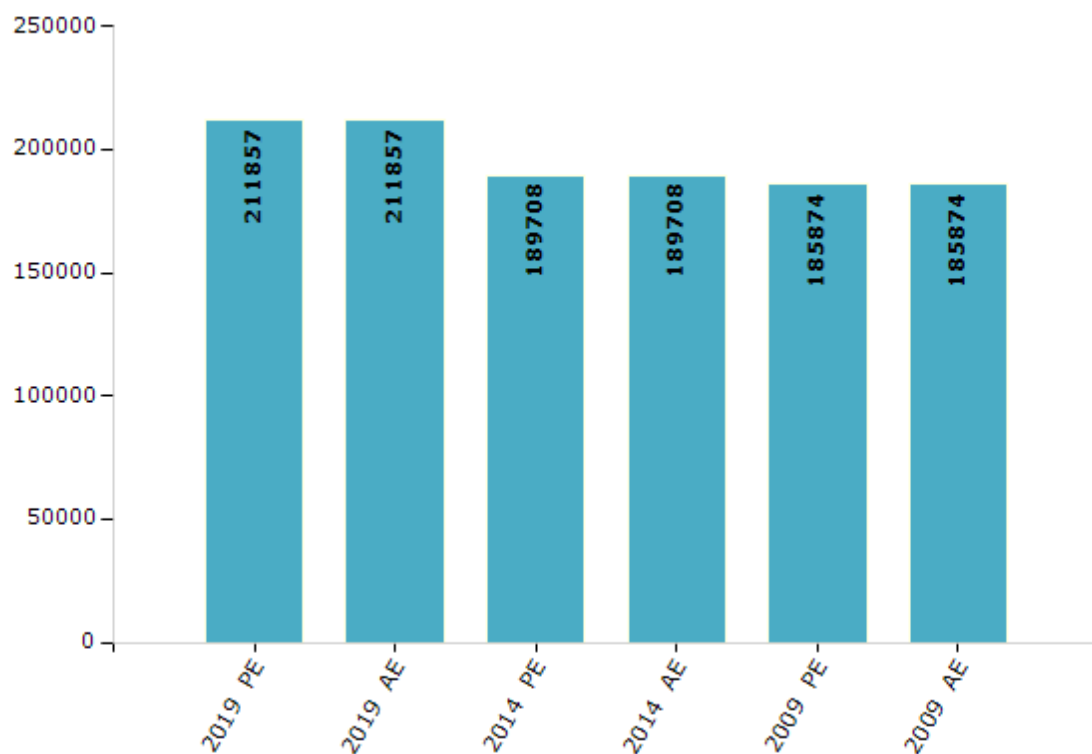


## Electoral Features

### Electors by Male & Female

Year	Male	Female	Others	Total	Year	Male	Female	Others	Total
2019 PE	113069	98761	27	211857	1990 AE	-	-	-	-
2019 AE	113069	98761	27	211857	1985 AE	-	-	-	-
2014 PE	102936	86756	16	189708	1980 AE	-	-	-	-
2014 AE	102936	86756	16	189708	1977 AE	-	-	-	-
2009 PE	100816	85058	-	185874	1974 AE	-	-	-	-
2009 AE	100816	85058	-	185874	1971 AE	-	-	-	-
2004 PE	-	-	-	-	1967 AE	-	-	-	-
2004 AE	-	-	-	-	1961 AE	-	-	-	-
2000 AE	-	-	-	-	1957 AE	-	-	-	-
1999 PE	-	-	-	-	1952 AE	-	-	-	-
1995 AE	-	-	-	-					

Number of Electors



Note : AE : Assembly Election, PE : Assembly Segment of Parliamentary Election

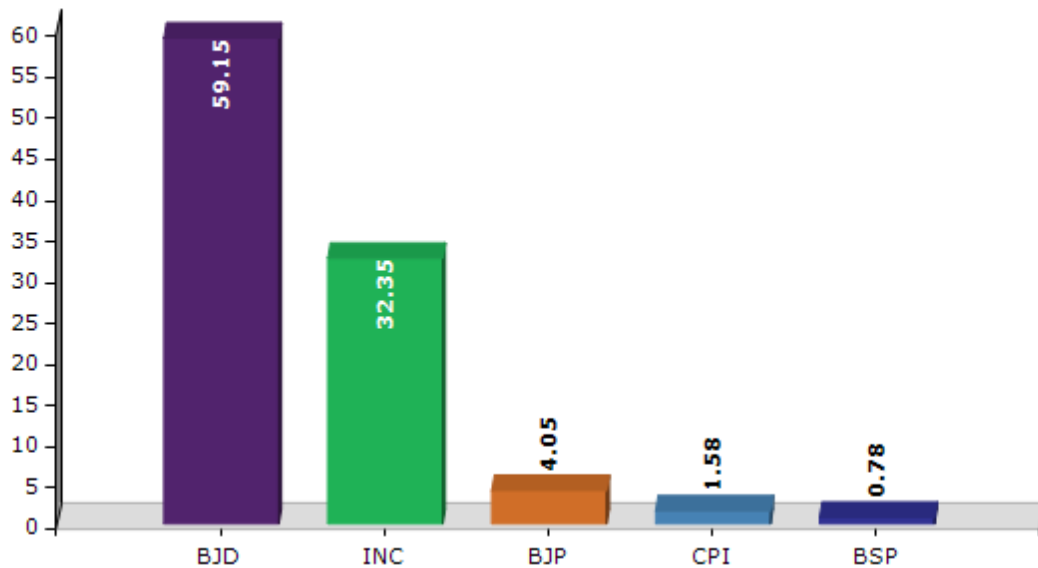


## Historical Summary Election Results

### Summary Result of Assembly Election - 2014

Candidate Name	Party	Votes	Votes %
Damodar Rout	BJD	85206	59.15
Arindam Sarkhel	INC	46606	32.35
Diptirekha Nayak	BJP	5832	4.05
Jinmayee Sahani	CPI	2276	1.58
Manoj Patra	BSP	1127	0.78
Mathurananda Das	AAP	1032	0.72
Bimala Chandra Pattnayak	SKD	620	0.43
Kapila Charan Jena	KS	258	0.18
Rashmi Ranjan Samal	OJM	172	0.12
	NOTA	926	0.64

Votes Percentage of Top Parties - 2014



## Polling Station Level Election Results

### Number and Name of Polling Stations (PS) (2019 AE)

Number of Polling Stations	Name of Polling Stations	Number of Polling Stations	Name of Polling Stations
1	Bharagol	22	Gobardhanapur
2	Amberi	23	Khosalapur
3	Arilo	24	Hansura
4	Raghunathapur	25	Anoli
5	Taratol	26	Sarali
6	Nagapura	27	Badabalikani
7	Olagada	28	Sanabalikani
8	Kolar	29	Chowdhury Kud
9	Jaypur	30	Siundi
10	Samantarapur	31	Talapada
11	Bilashapur	32	Talapada
12	Kulasamantarapur	33	Teramanapur-1
13	Ukusahi	34	Teramanapur
14	Sirasta	35	Teramanapur-2
15	Poragadei	36	Muthapada
16	Ranitola	37	Naliapalapatana
17	Baulanga	38	Raigan-2
18	Jogania	39	Sailo
19	Anupala	40	Chhotibar
20	Kathakot	41	Beherada
21	Banasara	42	Khuntala

Contd....

## Polling Station Level Election Results

### Polling Station-wise Votes Secured by Overall Top Five Parties in Paradeep Assembly in Assembly Election (AE) under Jagatsinghpur Parliamentary Constituency in Odisha (2019)

Number of Polling Station	Winner - Sambit Routray (BJD)	Runner-up - Arindam Sarkhel (INC)	3rd - Sampad Chandra Swain (BJP)	4th - Anjan Mallick (BSP)	5th - Sriballava Kar (IND)	NOTA	Other	Total Votes Secured
36	142	67	119	1	1	0	3	333
37	162	142	80	1	1	1	1	388
38	139	237	74	1	0	0	2	453
39	282	269	207	1	1	11	7	778
40	125	69	78	0	0	0	0	272
41	401	414	96	1	2	3	7	924
42	381	299	234	9	0	1	6	930
43	348	314	100	4	0	0	3	769
44	298	277	82	3	0	2	1	663
45	300	96	44	0	0	0	2	442
46	229	107	54	0	0	0	2	392
47	277	200	165	2	1	4	2	651
48	172	165	87	3	0	3	2	432
49	492	265	213	0	0	2	2	974
50	383	298	200	2	1	5	7	896
51	463	266	172	1	2	5	9	918
52	275	339	116	7	0	5	1	743
53	196	216	44	4	0	2	0	462
54	315	267	91	4	2	0	1	680
55	241	256	105	2	1	0	2	607
56	308	171	187	1	0	0	4	671
57	318	157	242	6	0	3	1	727
58	465	220	235	3	1	0	5	929
59	337	284	114	3	0	0	1	739
60	347	217	84	6	0	0	3	657
61	292	260	74	16	0	0	1	643
62	293	214	107	1	2	5	2	624
63	276	248	107	4	0	2	1	638
64	296	255	58	1	0	0	2	612
65	202	236	71	0	0	0	0	509
66	199	62	42	1	0	2	1	307
67	284	242	101	0	1	2	2	632
68	395	172	146	0	2	5	8	728
69	199	184	147	1	0	0	0	531
70	445	136	224	4	0	0	8	817

Contd....

## Polling Station Level Election Results

### Winner, Runner-up and 3rd Party Position & Winning Margin According to Polling Stations in Paradeep Assembly in Assembly Election (AE) under Jagatsinghpur Parliamentary Constituency in Odisha (2019)

Polling Station Number	Winner Party	Winner Votes (%)	Runner-up Party	Runner-up Votes (%)	Winning Margin Votes (%)	Third Party	Third Party Votes (%)	Other Votes (%)
71	INC	227 (48.82)	BJD	138 (29.68)	89 (19.14)	BJP	97 (20.86)	3 (0.65)
72	BJD	269 (48.56)	INC	149 (26.9)	120 (21.66)	BJP	129 (23.29)	7 (1.26)
73	BJD	320 (50)	INC	174 (27.19)	146 (22.81)	BJP	139 (21.72)	7 (1.09)
74	BJD	216 (43.72)	INC	168 (34.01)	48 (9.71)	BJP	104 (21.05)	6 (1.21)
75	BJP	120 (45.28)	BJD	85 (32.08)	35 (13.2)	INC	60 (22.64)	0 (0)
76	BJD	156 (53.61)	BJP	67 (23.02)	89 (30.59)	INC	64 (21.99)	4 (1.37)
77	BJP	160 (34.04)	BJD	155 (32.98)	5 (1.06)	INC	147 (31.28)	8 (1.7)
78	BJD	228 (41.91)	BJP	168 (30.88)	60 (11.03)	INC	140 (25.74)	8 (1.47)
79	BJP	146 (38.22)	BJD	139 (36.39)	7 (1.83)	INC	93 (24.35)	4 (1.05)
80	BJD	351 (43.93)	INC	246 (30.79)	105 (13.14)	BJP	191 (23.9)	11 (1.38)
81	INC	121 (42.91)	BJD	106 (37.59)	15 (5.32)	BJP	50 (17.73)	5 (1.77)
82	BJD	115 (36.86)	INC	106 (33.97)	9 (2.89)	BJP	88 (28.21)	3 (0.96)
83	BJD	249 (44.23)	BJP	198 (35.17)	51 (9.06)	INC	114 (20.25)	2 (0.36)
84	BJD	258 (51.91)	BJP	155 (31.19)	103 (20.72)	INC	79 (15.9)	5 (1.01)
85	INC	287 (38.89)	BJD	281 (38.08)	6 (0.81)	BJP	169 (22.9)	1 (0.14)
86	BJD	416 (45.71)	BJP	316 (34.73)	100 (10.98)	INC	157 (17.25)	21 (2.31)
87	BJD	442 (50.92)	BJP	241 (27.76)	201 (23.16)	INC	176 (20.28)	9 (1.04)
88	BJD	304 (46.55)	INC	202 (30.93)	102 (15.62)	BJP	142 (21.75)	5 (0.77)
89	BJD	299 (36.78)	INC	290 (35.67)	9 (1.11)	BJP	206 (25.34)	18 (2.21)
90	BJD	538 (57.6)	INC	210 (22.48)	328 (35.12)	BJP	173 (18.52)	13 (1.39)
91	BJD	429 (59.5)	BJP	148 (20.53)	281 (38.97)	INC	130 (18.03)	14 (1.94)
92	BJD	363 (43.95)	BJP	236 (28.57)	127 (15.38)	INC	214 (25.91)	13 (1.57)
93	BJD	336 (47.46)	BJP	207 (29.24)	129 (18.22)	INC	149 (21.05)	16 (2.26)
94	BJD	445 (53.42)	INC	193 (23.17)	252 (30.25)	BJP	189 (22.69)	6 (0.72)
95	INC	290 (44.14)	BJD	259 (39.42)	31 (4.72)	BJP	104 (15.83)	4 (0.61)
96	BJD	434 (47.74)	BJP	261 (28.71)	173 (19.03)	INC	202 (22.22)	12 (1.32)
97	BJD	400 (55.56)	BJP	163 (22.64)	237 (32.92)	INC	148 (20.56)	9 (1.25)
98	BJD	233 (53.08)	BJP	117 (26.65)	116 (26.43)	INC	87 (19.82)	2 (0.46)
99	BJD	451 (45.97)	INC	382 (38.94)	69 (7.03)	BJP	141 (14.37)	7 (0.71)
100	BJD	313 (40.39)	BJP	229 (29.55)	84 (10.84)	INC	228 (29.42)	5 (0.65)
101	BJD	555 (61.12)	INC	190 (20.93)	365 (40.19)	BJP	151 (16.63)	12 (1.32)
102	BJD	396 (52.38)	INC	177 (23.41)	219 (28.97)	BJP	175 (23.15)	8 (1.06)
103	BJD	532 (55.3)	INC	291 (30.25)	241 (25.05)	BJP	129 (13.41)	10 (1.04)
104	BJD	342 (36.93)	BJP	273 (29.48)	69 (7.45)	INC	266 (28.73)	45 (4.86)
105	BJD	426 (43.56)	INC	396 (40.49)	30 (3.07)	BJP	139 (14.21)	17 (1.74)

Contd....

## Socio-Economic Amenities - Rural

### Access to Education Facilities

Particulars	Number of Villages (% of Population)				
	Available	Not Available	If Not Available (Distance of Nearest Facility)		
			A	B	C
Govt. Primary School	182 (95)	33 (5)	30 (4)	2 (1)	0 (0)
Private Primary School	22 (12)	193 (88)	0 (0)	0 (0)	0 (0)
Govt. Middle School	110 (72)	105 (28)	46 (15)	53 (12)	1 (0)
Private Middle School	19 (11)	196 (89)	2 (1)	0 (0)	0 (0)
Govt. Secondary School	55 (40)	160 (60)	118 (43)	17 (5)	0 (0)
Private Secondary School	10 (8)	205 (92)	17 (6)	6 (2)	0 (0)
Govt. Senior Secondary School	13 (12)	202 (88)	39 (19)	59 (26)	60 (20)
Private Senior Secondary School	5 (3)	210 (97)	17 (11)	21 (9)	6 (2)
Govt. Arts and Science Degree College	7 (9)	208 (91)	26 (16)	73 (32)	50 (19)
Private Arts and Science Degree College	1 (0)	214 (100)	20 (11)	27 (8)	12 (5)
Govt. Engineering College	0 (0)	215 (100)	0 (0)	0 (0)	0 (0)
Private Engineering College	0 (0)	215 (100)	7 (2)	1 (0)	207 (98)
Govt. Medicine College	0 (0)	215 (100)	0 (0)	0 (0)	215 (100)
Private Medicine College	0 (0)	215 (100)	0 (0)	0 (0)	0 (0)
Govt. Management Institute	0 (0)	215 (100)	0 (0)	0 (0)	215 (100)
Private Management Institute	0 (0)	215 (100)	0 (0)	0 (0)	0 (0)
Govt. Polytechnic	0 (0)	215 (100)	1 (1)	0 (0)	121 (56)
Private Polytechnic	0 (0)	215 (100)	0 (0)	0 (0)	46 (22)
Govt. Vocational Training School/ITI	0 (0)	215 (100)	2 (1)	7 (4)	43 (14)
Private Vocational Training School/ITI	0 (0)	215 (100)	25 (17)	62 (34)	46 (18)
Govt. Non Formal Training Centre	0 (0)	215 (100)	1 (0)	0 (0)	63 (22)
Private Non Formal Training Centre	0 (0)	215 (100)	1 (0)	0 (0)	11 (7)
Govt. School For Disabled	0 (0)	215 (100)	0 (0)	0 (0)	133 (57)
Private School For Disabled	0 (0)	215 (100)	1 (0)	0 (0)	17 (11)
Government Others	3 (2)	212 (98)	0 (0)	0 (0)	2 (1)
Private Others	3 (1)	212 (99)	0 (0)	0 (0)	0 (0)

Note : Distance A : Less than 5 km; B : Between 5-10 km; C : 10+ km.; Source : Data Analysis is based on 2011 Census.

## DISCLAIMER

The Terms of Use and Disclaimer of Datanet India Private Limited (hereinafter referred to as "Datanet") for use of this analysis report of **Paradeep Assembly Constituency (Paradeep Vidhan Sabha)** :-

1. **Assembly Factbook™** is a Registered Trade Mark owned by Datanet.
2. All the maps are sketched and graphical representation only and have not been drawn to the scale and also not to represent the actual geographical area or boundary of the unit.
3. The data for the aforesaid analysis is based on authentic sources and has been culled from the various publications of Census, CSO and NSSO for district and block level data, various central and state government departments, Central & State Elections Commissions and the concerned Returning Officers' releases, Electoral Rolls, Election results and allied publications, internal assessment, surveys, estimates and analysis. Therefore, certain adjustment of data at micro level may have been done to arrive closer to the macro data.
4. Data have been provided on an "As Is" and "As AVAILABLE" basis
5. The colours shown in the maps or diagram and charts of a particular party, alliance or AC are indicative and do not represent them.
6. This publication which includes maps, sheets, graphs and data would be the property under copyright of Datanet only. The user may use these for its internal study, analysis and research purposes. It's public display, re-selling or any commercial uses by the user are not allowed.
7. Datanet has taken due care and caution in compilation and processing of data and allied information, but does not guarantee the accuracy, adequacy or completeness of any information/analysis and will be not responsible for any errors or omissions or for the results obtained from the use of such information/analysis.
8. All the contents for the publication have been culled from various authentic sources and Datanet reasonably believes such sources to be reliable, but does not make any representations, express or implied as to the accuracy or fitness of use of such information. The information or contents of the information/analysis do not constitute advice and should not be relied upon in making (or refraining from making) any decision. Any reliance placed upon the information provided by Datanet is the sole responsibility and strictly at the user's risk.
9. In no event will Datanet be liable for any damages (including, without limitation, damages for loss of business projects, or loss of profits) arising in contract, tort or otherwise from the use of or inability to use any of its contents, or from any action taken (or refrained from being taken) as a result of using the analysis or any of its contents. Datanet its directors, owners, editors, officials, employees, distributor and agents or any associate will not be liable for any errors in the information contained or any consequences arising from the use of the contents of the provided information/analysis.
10. If any provision of these terms and conditions is held invalid or illegal or unenforceable for any reason by any court of competent jurisdiction, such provision shall be severed and the remainder of provisions of the terms and conditions shall continue in full force and effect as if the Term of Use had been executed with the invalid, illegal or unenforceable provision eliminated.
11. If there are any discrepancies in the information provided, please bring it to attention of Datanet for suitable rectification measures.

**Buy Online This Complete Book At  
Datanet India eBooks Store**

[www.indiastatpublications.com](http://www.indiastatpublications.com)

or go directly at

[http://www.indiastatpublications.com/  
Assembly\\_factbook/Odisha/Jagatsinghpur/Paradeep](http://www.indiastatpublications.com/Assembly_factbook/Odisha/Jagatsinghpur/Paradeep)

 **india**stat**elections**

ISBN : 978-93-5313-274-3



9 789353 132743