



Odisha

Assembly Factbook™

Tirtol Assembly Constituency



Key Electoral Data of Tirtol
Assembly Constituency (Vidhan Sabha)

Odisha

Assembly Factbook™

Tirtol Assembly Constituency



Tirtol Vidhan Sabha

Editor & Director

Dr. R.K. Thukral

Research Editor

Dr. Shafeeq Rahman

Compiled, Researched and Published by Datanet India Pvt. Ltd.

D-100, 1st Floor,

Okhla Industrial Area, Phase-I,
New Delhi- 110020.

Ph.: 91-11- 43580781-84

Email : support@indiastatpublications.com

Website : www.indiastatelections.com

Online Book Store :

www.indiastatpublications.com

Report No. : AFB/OD-102-0125

ISBN : 978-93-5313-299-6

First Edition : January, 2018

Eighth Updated Edition : January, 2025

Price : Rs. 11500/-

US\$ 310

© Datanet India Pvt. Ltd.

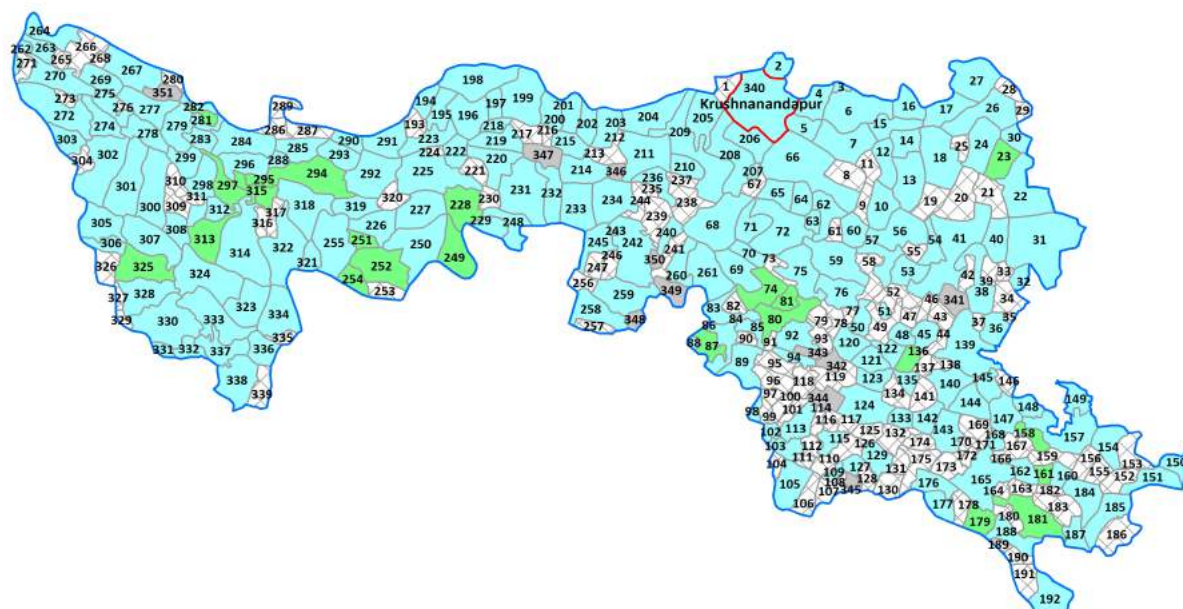
All rights reserved. No part of this book may be reproduced, stored in a retrieval system or transmitted in any form or by any means, mechanical photocopying, photographing, scanning, recording or otherwise without the prior written permission of the publisher. Please refer to Disclaimer at page no. 251 for the use of this publication.

Printed in India

No.	Particulars	Page No.
	Introduction	
1	Assembly Constituency - (Vidhan Sabha) at a Glance Features of Assembly as per Delimitation Commission of India (2008)	1-2
	Location and Political Maps	
2	Location Map Boundaries of Assembly Constituency - (Vidhan Sabha in District Boundaries of Assembly Constituency under Parliamentary Constituency - (Lok Sabha) Town & Village-wise Winner Parties- 2024-PE, 2024-AE, 2019-PE, 2019-AE, 2014-PE, 2014-AE, 2009-PE and 2009-AE	3-11
	Administrative Setup (2011)	
3	District Sub-district Towns Villages Inhabited Villages Uninhabited Villages Village Panchayat Intermediate Panchayat	12-29
	Demographics (2011)	
4	Population Households Rural/Urban Population Towns and Villages by Population Size Sex Ratio (Total & 0-6 Years) Religious Population Social Population Literacy Rate	30-31
	Electoral Features	
5	Important Dates of Last Elections Held Electors by Gender Service Electors Voters Voters Turnout Polling Stations & Average Number of Electors per Polling Station Electors by Age Group Present Elected Representatives	32-37
	Historical Summary Election Results	
6	Vote Share of Major Parties Winning Margin (Number & Percentage Polarity of Parties Summary Result of Assembly Segment of Parliamentary Elections 2024, 2019, 2014, 2009, 2004 and 1999 Summary Result of Assembly Elections 2024, 2019, 2014, 2009, 2004, 2000, 1995, 1990, 1985, 1980, 1977, 1974, 1971, 1967, 1961, 1957 and 1952	38-62
	Polling Station Level Election Results	
7	Name and Number of Polling Station 2024-PE, 2024-AE, 2019-PE, 2019-AE, 2014-PE, 2014-AE, 2009-PE and 2009-AE Polling Station-wise Electors, Voters & Voters Turnout 2024-PE, 2024-AE, 2019-PE, 2019-AE, 2014-PE, 2014-AE, 2009-PE and 2009-AE Polling Station wise Elections Results 2024-PE, 2024-AE, 2019-PE, 2019-AE, 2014-PE, 2014-AE, 2009-PE and 2009-AE	63-230
	Share of Assembly Constituency	
8	Share of Assembly Constituency - (Vidhan Sabha) in State, District and Parliamentary Constituency - (Lok Sabha)	231
	Socio-Economic Amenities (2011)	
9	Access to Administrative Units Agricultural, Manufacturing and Industrial Commodities Demographic Indicators Education Health & Manpower Drinking Water Supply Sanitation Entertainment and Recreations Infrastructure Power Food Allocation Distribution and Marketing of Agriculture Commodities Infrastructure Transport and Road Infrastructure Communication Banking and Financial Services Land Use Irrigation Source	233-247
10	Abbreviation & Sources	248-249
11	Disclaimer	251

Location & Political Map

Town & Village-wise Winner Parties in Tirtol Assembly Constituency under State Assembly Election (AE) (No. 102) 2014



BJD	INC	UV	UN	Total AC	Town (T)	Village (V)
(1T+189V)	(22V)	(128V)	(11V)		1T	350V
UV : Unspecified Village						
UN : Uninhabited Village						

Administrative Setup

List of Village Panchayat & Intermediate Panchayat (Block) Name - 2011

Village Name	Village Panchayat Name	Intermediate Panchayat Name
Achutapur	Tarpur	Raghunathpur
Adhanga	Patilo	Tirtol
Adhangagarha	Adhangagarh	Biridi
Adhangamajurai	Adhangamajurai	Biridi
Adheikul	Adheikul	Raghunathpur
Ahana	Tirtol	Tirtol
Aimadhoti	Patilo	Tirtol
Ainpur	Sanra	Tirtol
Airi	Garam	Tirtol
Ajodhyapur	Raghunathpur	Raghunathpur
Alana	Ibrisingh	Tirtol
Alana	Garam	Tirtol
Alando	Alando	Biridi
Alipada	Ukundara	Biridi
Amulasahi	Adhangagarh	Biridi
Anakhia	Sadheيسان	Biridi
Anantabrahmapur	Budhapada	Biridi
Anantapur	Patilo	Tirtol
Anantapur	Purunaodapada	Raghunathpur
Aradanga	Govindapur	Tirtol
Arajanga	Tirtol	Tirtol
Arana	Gopalpur	Tirtol
Arana	Arana	Biridi
Aranga	Gualipur	Raghunathpur
Arangabad	Badakhandaitea	Biridi
Areikana	Redhua	Raghunathpur
Arijanga	Katara	Tirtol
Arodei	Tulanga	Tirtol
Atamul	Kostimalikpur	Tirtol

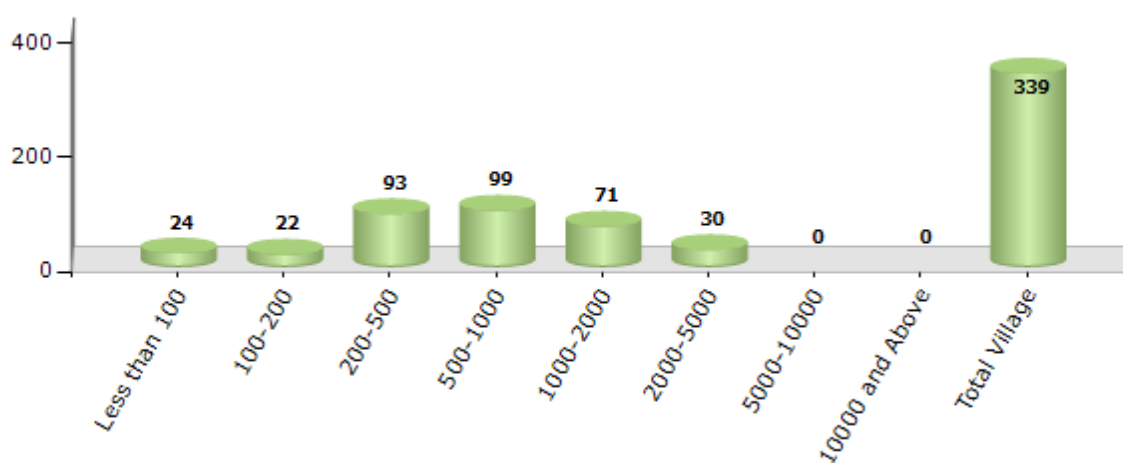
Contd....

Demographic

Number of Villages by Population Size - 2011

Less than 100	100-200	200-500	500-1000	1000-2000	2000-5000	5000-10000	10000 and Above	Total Village
24	22	93	99	71	30	0	0	339

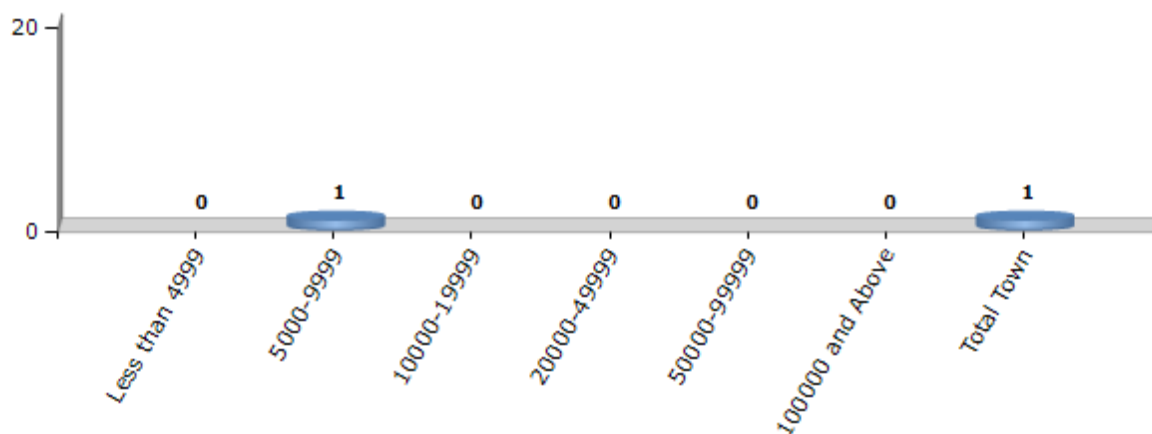
Number of Villages by Population Size - 2011



Number of Towns by Population Size - 2011

Less than 4999	5000-9999	10000-19999	20000-49999	50000-99999	100000 and Above	Total Town
0	1	0	0	0	0	1

Number of Towns by Population Size - 2011



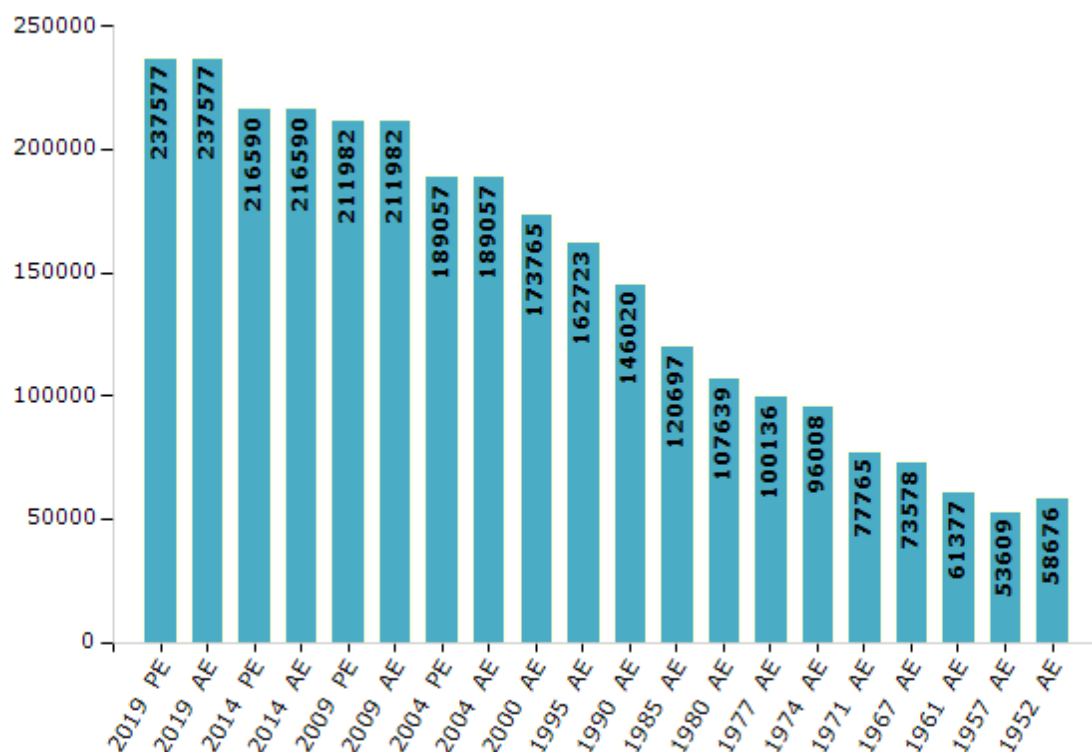
Electoral Features

Electors by Male & Female

Year	Male	Female	Others	Total
2019 PE	123806	113737	34	237577
2019 AE	123806	113737	34	237577
2014 PE	115092	101488	10	216590
2014 AE	115092	101488	10	216590
2009 PE	111014	100968	-	211982
2009 AE	111014	100968	-	211982
2004 PE	97127	91930	-	189057
2004 AE	97127	91930	-	189057
2000 AE	88095	85670	-	173765
1999 PE	-	-	-	-
1995 AE	84820	77903	-	162723

Year	Male	Female	Others	Total
1990 AE	82191	63829	-	146020
1985 AE	69758	50939	-	120697
1980 AE	56664	50975	-	107639
1977 AE	51874	48262	-	100136
1974 AE	49506	46502	-	96008
1971 AE	40782	36983	-	77765
1967 AE	73578	0	-	73578
1961 AE	61377	0	-	61377
1957 AE	53609	0	-	53609
1952 AE	-	-	-	58676

Number of Electors



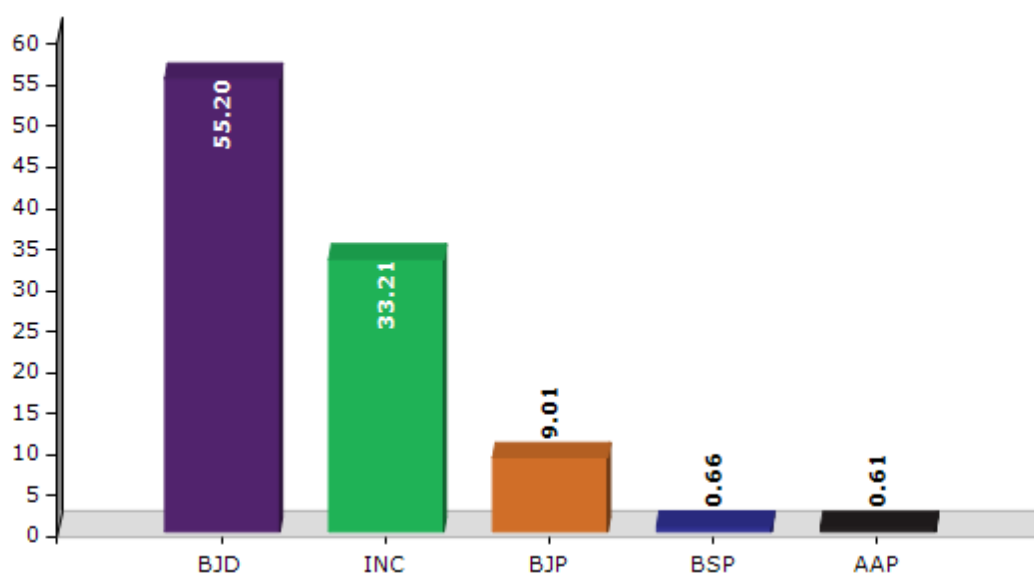
Note : AE : Assembly Election, PE : Assembly Segment of Parliamentary Election

Historical Summary Election Results

Summary Result of Assembly Election - 2014

Candidate Name	Party	Votes	Votes %
Rajashree Mallick	BJD	88953	55.2
Rajkishore Behera	INC	53505	33.21
Ramakanta Bhoi	BJP	14516	9.01
Sukanta Kumar Bhoi	BSP	1071	0.66
Pramodini Sethy	AAP	978	0.61
Bijaya Kumar Sethi	KS	505	0.31
Jasobanta Bhoi	OJM	404	0.25
	NOTA	1203	0.75

Votes Percentage of Top Parties - 2014



Polling Station Level Election Results

Number and Name of Polling Stations (PS) (2019 AE)

Number of Polling Stations	Name of Polling Stations	Number of Polling Stations	Name of Polling Stations
1	Darada Sasana	22	Biridi-2
2	Daradapari	23	Mahatol
3	Daradagram	24	Govindpur
4	Sarasudha 1	25	Arangabad
5	Sarasudha 2	26	Badakhandeita
6	Kalantira	27	Tentulia-1
7	Uttarsasan-1	28	Tentulia-2
8	Uttarsasan-2	29	Arana-1
9	Madhyasasan	30	Arana-2
10	Nuagaon	31	Patuari
11	Manatir	32	Koshal
12	Alando-1	33	Kantuar
13	Alando-2	34	Raghunathapur
14	Haladiapada	35	Raghunathapur
15	Batimira-1	36	Ajodhyapur
16	Batimira-2	37	Korakara
17	Kamasasan	38	Chandapur
18	Hajipur-1	39	Jagannathapur-1
19	Hajipur-2	40	Jagannathapur-3
20	Chandapur	41	Jagannathapur-2
21	Kulakaijanga	42	Kandarapati

Contd....

Polling Station Level Election Results

Polling Station-wise Votes Secured by Overall Top Five Parties in Tirtol Assembly in Assembly Election (AE) under Jagatsinghpur Parliamentary Constituency in Odisha (2019)

Number of Polling Station	Winner - Bishnu Charan Das (BJD)	Runner-up - Ramakanta Bhoi (BJP)	3rd - Debi Prasad Mallick (INC)	4th - Rabindra Nath Sethy (BSP)	5th - ()	NOTA	Other	Total Votes Secured
36	208	195	13	5		3	0	424
37	590	369	43	2		0	0	1004
38	305	253	36	3		7	0	604
39	475	272	32	5		2	0	786
40	492	316	22	4		3	0	837
41	406	408	28	2		11	0	855
42	303	218	24	2		3	0	550
43	369	310	34	1		3	0	717
44	296	189	21	2		2	0	510
45	433	305	21	5		5	0	769
46	323	184	29	3		5	0	544
47	457	239	96	3		5	0	800
48	405	268	29	2		4	0	708
49	253	139	13	0		2	0	407
50	519	458	34	10		11	0	1032
51	320	434	37	4		1	0	796
52	303	179	9	1		5	0	497
53	230	287	21	2		2	0	542
54	240	135	8	0		8	0	391
55	307	459	27	6		6	0	805
56	335	358	35	4		14	0	746
57	231	217	10	5		6	0	469
58	NV	NV	NV	NV		NV	NV	NV
59	NV	NV	NV	NV		NV	NV	NV
60	286	150	17	1		1	0	455
61	402	244	100	0		6	0	752
62	320	316	51	0		3	0	690
63	184	130	23	0		2	0	339
64	314	241	35	2		4	0	596
65	302	174	25	3		5	0	509
66	414	8	215	0		2	0	639
67	226	133	36	3		6	0	404
68	445	68	150	4		2	0	669
69	390	26	161	2		1	0	580
70	270	7	181	0		5	0	463

Contd....

Polling Station Level Election Results

Winner, Runner-up and 3rd Party Position & Winning Margin According to Polling Stations in Tirtol Assembly in Assembly Election (AE) under Jagatsinghpur Parliamentary Constituency in Odisha (2019)

Polling Station Number	Winner Party	Winner Votes (%)	Runner-up Party	Runner-up Votes (%)	Winning Margin Votes (%)	Third Party	Third Party Votes (%)	Other Votes (%)
71	BJD	256 (55.17)	INC	172 (37.07)	84 (18.1)	BJP	31 (6.68)	5 (1.08)
72	BJD	432 (63.81)	INC	183 (27.03)	249 (36.78)	BJP	49 (7.24)	13 (1.92)
73	BJD	264 (56.29)	INC	176 (37.53)	88 (18.76)	BJP	22 (4.69)	7 (1.49)
74	BJD	399 (55.88)	BJP	259 (36.27)	140 (19.61)	INC	50 (7)	6 (0.84)
75	BJD	374 (64.04)	INC	112 (19.18)	262 (44.86)	BJP	93 (15.92)	5 (0.86)
76	BJD	314 (60.27)	INC	175 (33.59)	139 (26.68)	BJP	30 (5.76)	2 (0.38)
77	BJD	337 (56.64)	BJP	203 (34.12)	134 (22.52)	INC	52 (8.74)	3 (0.5)
78	BJD	295 (55.35)	INC	132 (24.77)	163 (30.58)	BJP	102 (19.14)	4 (0.75)
79	BJD	252 (53.85)	INC	118 (25.21)	134 (28.64)	BJP	96 (20.51)	2 (0.43)
80	BJD	415 (57.4)	BJP	205 (28.35)	210 (29.05)	INC	95 (13.14)	8 (1.11)
81	BJD	302 (56.98)	BJP	129 (24.34)	173 (32.64)	INC	94 (17.74)	5 (0.94)
82	BJD	282 (51.09)	INC	165 (29.89)	117 (21.2)	BJP	93 (16.85)	12 (2.17)
83	BJD	278 (51.01)	BJP	135 (24.77)	143 (26.24)	INC	125 (22.94)	7 (1.28)
84	BJD	359 (48.45)	BJP	203 (27.4)	156 (21.05)	INC	174 (23.48)	5 (0.67)
85	BJD	329 (41.59)	BJP	272 (34.39)	57 (7.2)	INC	173 (21.87)	17 (2.15)
86	BJD	328 (48.66)	BJP	179 (26.56)	149 (22.1)	INC	147 (21.81)	20 (2.97)
87	BJD	274 (46.84)	BJP	231 (39.49)	43 (7.35)	INC	77 (13.16)	3 (0.51)
88	BJD	521 (57.76)	BJP	238 (26.39)	283 (31.37)	INC	140 (15.52)	3 (0.33)
89	BJD	386 (57.36)	BJP	207 (30.76)	179 (26.6)	INC	72 (10.7)	8 (1.19)
90	BJD	434 (56.58)	BJP	182 (23.73)	252 (32.85)	INC	143 (18.64)	8 (1.04)
91	BJD	346 (49.86)	BJP	231 (33.29)	115 (16.57)	INC	111 (15.99)	6 (0.86)
92	BJD	362 (48.33)	INC	199 (26.57)	163 (21.76)	BJP	179 (23.9)	9 (1.2)
93	BJD	263 (54.79)	INC	144 (30)	119 (24.79)	BJP	71 (14.79)	2 (0.42)
94	BJD	440 (62.23)	INC	154 (21.78)	286 (40.45)	BJP	107 (15.13)	6 (0.85)
95	BJD	316 (48.84)	INC	173 (26.74)	143 (22.1)	BJP	148 (22.87)	10 (1.55)
96	BJD	427 (50.71)	BJP	324 (38.48)	103 (12.23)	INC	81 (9.62)	10 (1.19)
97	BJD	429 (46.43)	BJP	410 (44.37)	19 (2.06)	INC	61 (6.6)	24 (2.6)
98	BJD	325 (47.38)	BJP	239 (34.84)	86 (12.54)	INC	105 (15.31)	17 (2.48)
99	BJD	386 (52.8)	BJP	245 (33.52)	141 (19.28)	INC	85 (11.63)	15 (2.05)
100	BJD	424 (49.53)	BJP	254 (29.67)	170 (19.86)	INC	167 (19.51)	11 (1.29)
101	BJD	404 (54.37)	BJP	242 (32.57)	162 (21.8)	INC	94 (12.65)	3 (0.4)
102	BJD	343 (46.29)	BJP	226 (30.5)	117 (15.79)	INC	152 (20.51)	20 (2.7)
103	BJD	536 (55.66)	BJP	241 (25.03)	295 (30.63)	INC	175 (18.17)	11 (1.14)
104	BJD	491 (56.7)	BJP	210 (24.25)	281 (32.45)	INC	157 (18.13)	8 (0.92)
105	BJD	373 (62.69)	BJP	138 (23.19)	235 (39.5)	INC	72 (12.1)	12 (2.02)

Contd....

Socio-Economic Amenities - Rural

Access to Education Facilities

Particulars	Number of Villages (% of Population)				
	Available	Not Available	If Not Available (Distance of Nearest Facility)		
			A	B	C
Govt. Primary School	269 (94)	70 (6)	66 (6)	1 (0)	0 (0)
Private Primary School	62 (28)	277 (72)	0 (0)	0 (0)	0 (0)
Govt. Middle School	145 (64)	194 (36)	73 (15)	93 (16)	15 (2)
Private Middle School	55 (23)	284 (77)	1 (0)	2 (0)	1 (0)
Govt. Secondary School	80 (43)	259 (57)	204 (45)	22 (6)	0 (0)
Private Secondary School	29 (15)	310 (85)	25 (4)	3 (0)	0 (0)
Govt. Senior Secondary School	18 (12)	321 (88)	67 (22)	62 (20)	88 (21)
Private Senior Secondary School	15 (9)	324 (91)	40 (9)	32 (9)	29 (5)
Govt. Arts and Science Degree College	14 (9)	325 (91)	45 (16)	87 (27)	72 (21)
Private Arts and Science Degree College	11 (7)	328 (93)	45 (9)	42 (11)	34 (7)
Govt. Engineering College	0 (0)	339 (100)	0 (0)	0 (0)	0 (0)
Private Engineering College	0 (0)	339 (100)	1 (0)	14 (3)	324 (97)
Govt. Medicine College	0 (0)	339 (100)	0 (0)	0 (0)	339 (100)
Private Medicine College	0 (0)	339 (100)	0 (0)	0 (0)	0 (0)
Govt. Management Institute	0 (0)	339 (100)	0 (0)	0 (0)	339 (100)
Private Management Institute	0 (0)	339 (100)	0 (0)	0 (0)	0 (0)
Govt. Polytechnic	0 (0)	339 (100)	0 (0)	4 (2)	301 (90)
Private Polytechnic	0 (0)	339 (100)	0 (0)	0 (0)	11 (2)
Govt. Vocational Training School/ITI	1 (1)	338 (99)	1 (0)	8 (3)	58 (17)
Private Vocational Training School/ITI	3 (2)	336 (98)	37 (14)	106 (34)	94 (19)
Govt. Non Formal Training Centre	0 (0)	339 (100)	2 (2)	29 (12)	130 (46)
Private Non Formal Training Centre	0 (0)	339 (100)	0 (0)	0 (0)	1 (0)
Govt. School For Disabled	0 (0)	339 (100)	0 (0)	23 (10)	248 (75)
Private School For Disabled	0 (0)	339 (100)	0 (0)	1 (0)	3 (1)
Government Others	5 (2)	334 (98)	8 (1)	15 (3)	1 (0)
Private Others	6 (2)	333 (98)	0 (0)	3 (0)	0 (0)

Note : Distance A : Less than 5 km; B : Between 5-10 km; C : 10+ km.; Source : Data Analysis is based on 2011 Census.

DISCLAIMER

The Terms of Use and Disclaimer of Datanet India Private Limited (hereinafter referred to as "Datanet") for use of this analysis report of **Tirtol Assembly Constituency (Tirtol Vidhan Sabha)** :-

1. **Assembly Factbook™** is a Registered Trade Mark owned by Datanet.
2. All the maps are sketched and graphical representation only and have not been drawn to the scale and also not to represent the actual geographical area or boundary of the unit.
3. The data for the aforesaid analysis is based on authentic sources and has been culled from the various publications of Census, CSO and NSSO for district and block level data, various central and state government departments, Central & State Elections Commissions and the concerned Returning Officers' releases, Electoral Rolls, Election results and allied publications, internal assessment, surveys, estimates and analysis. Therefore, certain adjustment of data at micro level may have been done to arrive closer to the macro data.
4. Data have been provided on an "As Is" and "As AVAILABLE" basis
5. The colours shown in the maps or diagram and charts of a particular party, alliance or AC are indicative and do not represent them.
6. This publication which includes maps, sheets, graphs and data would be the property under copyright of Datanet only. The user may use these for its internal study, analysis and research purposes. It's public display, re-selling or any commercial uses by the user are not allowed.
7. Datanet has taken due care and caution in compilation and processing of data and allied information, but does not guarantee the accuracy, adequacy or completeness of any information/analysis and will be not responsible for any errors or omissions or for the results obtained from the use of such information/analysis.
8. All the contents for the publication have been culled from various authentic sources and Datanet reasonably believes such sources to be reliable, but does not make any representations, express or implied as to the accuracy or fitness of use of such information. The information or contents of the information/analysis do not constitute advice and should not be relied upon in making (or refraining from making) any decision. Any reliance placed upon the information provided by Datanet is the sole responsibility and strictly at the user's risk.
9. In no event will Datanet be liable for any damages (including, without limitation, damages for loss of business projects, or loss of profits) arising in contract, tort or otherwise from the use of or inability to use any of its contents, or from any action taken (or refrained from being taken) as a result of using the analysis or any of its contents. Datanet its directors, owners, editors, officials, employees, distributor and agents or any associate will not be liable for any errors in the information contained or any consequences arising from the use of the contents of the provided information/analysis.
10. If any provision of these terms and conditions is held invalid or illegal or unenforceable for any reason by any court of competent jurisdiction, such provision shall be severed and the remainder of provisions of the terms and conditions shall continue in full force and effect as if the Term of Use had been executed with the invalid, illegal or unenforceable provision eliminated.
11. If there are any discrepancies in the information provided, please bring it to attention of Datanet for suitable rectification measures.

**Buy Online This Complete Book At
Indiastat Publication Book Store**

www.indiastatpublications.com

or go directly at

[http://www.indiastatpublications.com/
Assembly_factbook/Odisha/Jagatsinghpur/ Tirtol](http://www.indiastatpublications.com/Assembly_factbook/Odisha/Jagatsinghpur/Tirtol)

 **indiastat**elections

ISBN : 978-93-5313-299-6



9 789353 132996