



Odisha

Assembly Factbook™

Barchana Assembly Constituency



Key Electoral Data of Barchana
Assembly Constituency (Vidhan Sabha)



indiastatpublications

Odisha

Assembly Factbook™

Barchana Assembly Constituency



Barchana Vidhan Sabha

Editor & Director

Dr. R.K. Thukral

Research Editor

Dr. Shafeeq Rahman

Compiled, Researched and Published by Datanet India Pvt. Ltd.

D-100, 1st Floor,

Okhla Industrial Area, Phase-I,
New Delhi- 110020.

Ph.: 91-11- 43580781-84

Email : support@indiastatpublications.com

Website : www.indiastatelections.com

Online Book Store :

www.indiastatpublications.com

Report No. : AFB/OD-050-0123

ISBN : 978-93-5313-217-0

First Edition : January, 2018

Sixth Updated Edition : January, 2023

Price : Rs. 11500/-

US\$ 310

© Datanet India Pvt. Ltd.

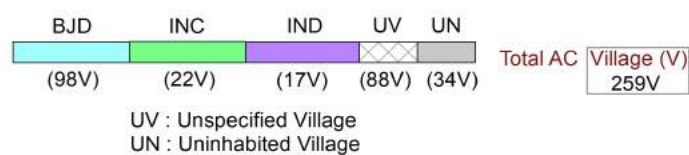
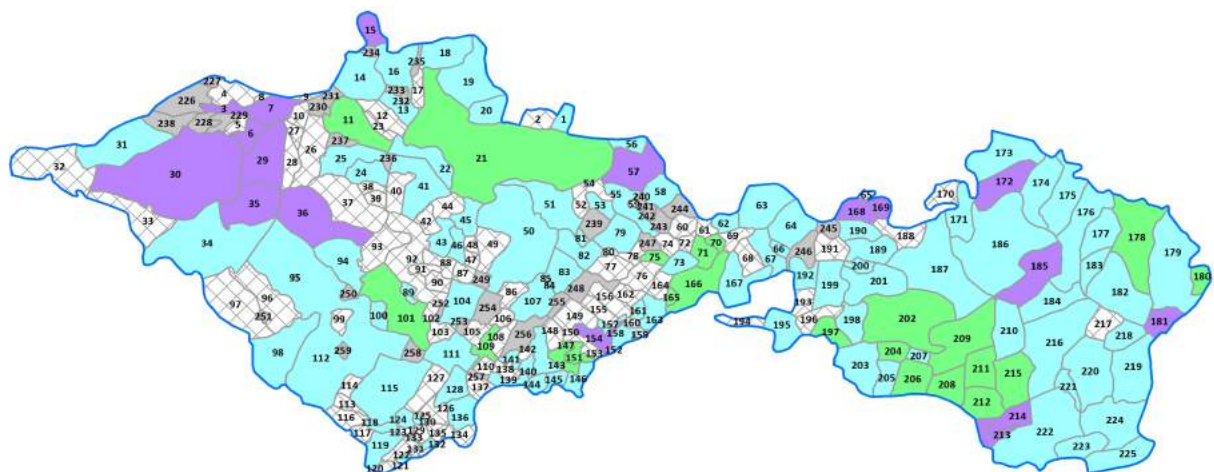
All rights reserved. No part of this book may be reproduced, stored in a retrieval system or transmitted in any form or by any means, mechanical photocopying, photographing, scanning, recording or otherwise without the prior written permission of the publisher. Please refer to Disclaimer at page no. 207 for the use of this publication.

Printed in India

No.	Particulars	Page No.
	Introduction	
1	Assembly Constituency - (Vidhan Sabha) at a Glance Features of Assembly as per Delimitation Commission of India (2008)	1-2
	Location and Political Maps	
2	Location Map Boundaries of Assembly Constituency - (Vidhan Sabha) in District Boundaries of Assembly Constituency under Parliamentary Constituency - (Lok Sabha) Village-wise Winner Parties- 2019-PE, 2019-AE, 2014-PE, 2014-AE, 2009-PE and 2009-AE	3-11
	Administrative Setup (2011)	
3	District Sub-district Towns Villages Inhabited Villages Uninhabited Villages Village Panchayat Intermediate Panchayat	12-23
	Demographics (2011)	
4	Population Households Rural/Urban Population Villages by Population Size Sex Ratio (Total & 0-6 Years) Religious Population Social Population Literacy Rate	24-25
	Electoral Features	
5	Important Dates of Last Elections Held Electors by Gender Service Electors Voters Voters Turnout Polling Stations & Average Number of Electors per Polling Station Electors by Age Group Present Elected Representatives	26-31
	Historical Summary Election Results	
6	Vote Share of Major Parties Winning Margin (Number & Percentage) Polarity of Parties Summary Result of Assembly Segment of Parliamentary Elections 2019, 2014, 2009, 2004 and 1999 Summary Result of Assembly Elections 2019, 2014, 2009, 2004, 2000, 1995, 1990, 1985, 1980, 1977, 1974, 1971, 1967, 1961, 1957 and 1952	32-56
	Polling Station Level Election Results	
7	Name and Number of Polling Station 2019-PE, 2019-AE, 2014-PE, 2014-AE, 2009-PE and 2009-AE Polling Station-wise Electors, Voters & Voters Turnout 2019-PE, 2019-AE, 2014-PE, 2014-AE, 2009-PE and 2009-AE Polling Station wise Elections Results 2019-PE, 2019-AE, 2014-PE, 2014-AE, 2009-PE and 2009-AE	57-186
	Share of Assembly Constituency	
8	Share of Assembly Constituency - (Vidhan Sabha) in State, District and Parliamentary Constituency - (Lok Sabha)	187
	Socio-Economic Amenities (2011)	
9	Access to Administrative Units Agricultural, Manufacturing and Industrial Commodities Demographic Indicators Education Health & Manpower Drinking Water Supply Sanitation Entertainment and Recreations Infrastructure Power Food Allocation Distribution and Marketing of Agriculture Commodities Infrastructure Transport and Road Infrastructure Communication Banking and Financial Services Land Use Irrigation Source	189-203
10	Abbreviation & Sources	204-205
11	Disclaimer	207

Location & Political Map

Village-wise Winner Parties in Barchana Assembly
Constituency under State Assembly Election (AE) (No. 50)
2014



Administrative Setup

List of Village Panchayat & Intermediate Panchayat (Block) Name - 2011

Village Name	Village Panchayat Name	Intermediate Panchayat Name
Abhayapur	Kaimatia	Badachana
Achuti Basant	Achuti Basant	Badachana
Ahamadpur	Badaghumuri	Badachana
Amarabatipatna	Chhatia	Badachana
Ambasauri	Charinangal	Badachana
Amiyajhari	Paria	Badachana
Anaka	Anaka	Badachana
Arakhapur	Arakhapur	Badachana
Asia	Achuti Basant	Badachana
Babujangabazar	Chhatia	Badachana
Bachhuribandha	Bantala	Badachana
Badachana	Badachana	Badachana
Badachanabazar	Badachana	Badachana
Badaghumuri	Badaghumuri	Badachana
Baghua	Chandital	Badachana
Baghua-10	Bantala	Badachana
Baidehipur	Kaimatia	Badachana
Bajamalia	Solara	Badachana
Balichandrapur	Balichandrapur	Badachana
Balikuda	Badabalikuda	Badachana
balikuda	Kolangiri	Badachana
Balipadia	Balipadia	Badachana
Bandala	Bandalo	Badachana
Bandaeswar	Bikramtiran	Badachana
Bandha	Arakhapur	Badachana
Bandhapali	Salapada	Badachana
Bangurguntha	Radhadeipur	Badachana
Baniari	Saudia	Badachana
Bantala	Bantala	Badachana

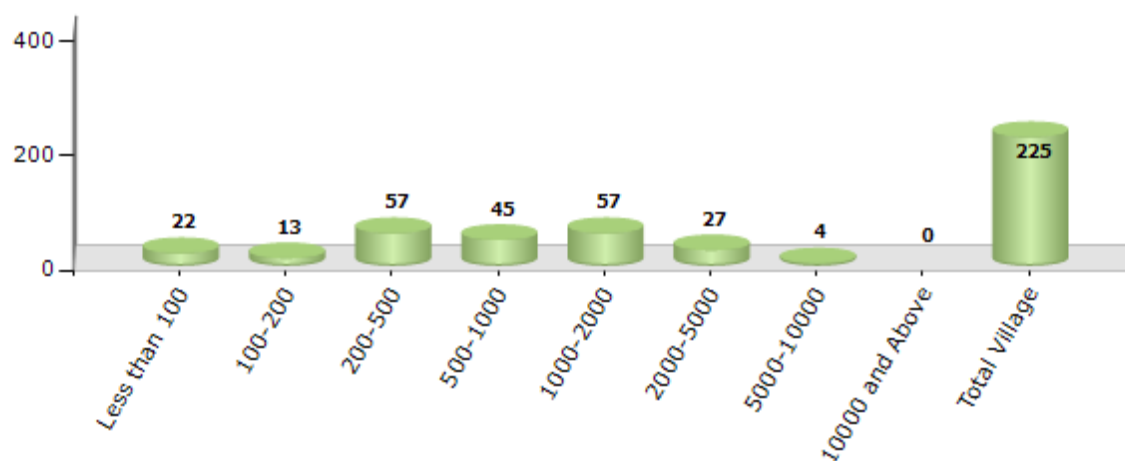
Contd....

Demographic

Number of Villages by Population Size - 2011

Less than 100	100-200	200-500	500-1000	1000-2000	2000-5000	5000-10000	10000 and Above	Total Village
22	13	57	45	57	27	4	0	225

Number of Villages by Population Size - 2011



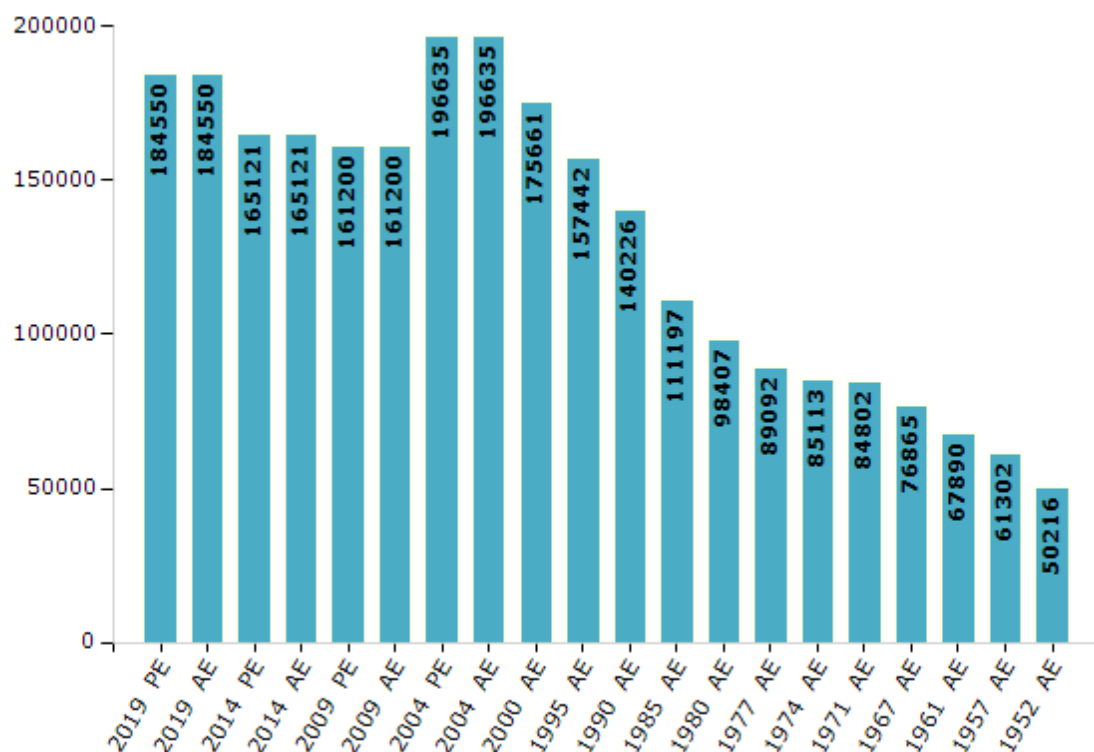
Electoral Features

Electors by Male & Female

Year	Male	Female	Others	Total
2019 PE	95447	89098	5	184550
2019 AE	95447	89098	5	184550
2014 PE	86445	78674	2	165121
2014 AE	86445	78674	2	165121
2009 PE	83864	77336	-	161200
2009 AE	83864	77336	-	161200
2004 PE	100191	96444	-	196635
2004 AE	100191	96444	-	196635
2000 AE	90013	85648	-	175661
1999 PE	-	-	-	-
1995 AE	82568	74874	-	157442

Year	Male	Female	Others	Total
1990 AE	83634	56592	-	140226
1985 AE	61614	49583	-	111197
1980 AE	51256	47151	-	98407
1977 AE	46968	42124	-	89092
1974 AE	44388	40725	-	85113
1971 AE	44137	40665	-	84802
1967 AE	76865	0	-	76865
1961 AE	67890	0	-	67890
1957 AE	61302	0	-	61302
1952 AE	-	-	-	50216

Number of Electors



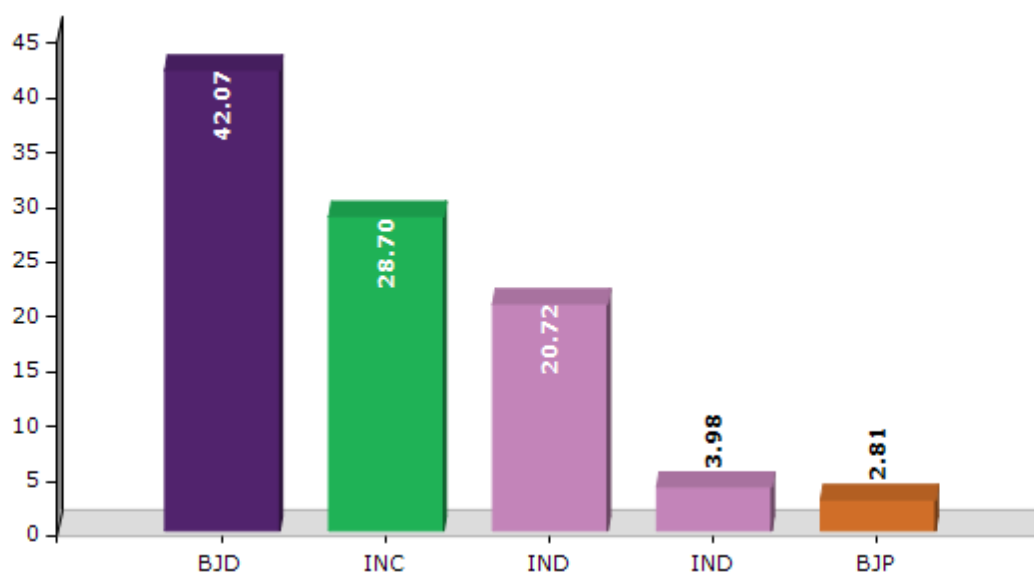
Note : AE : Assembly Election, PE : Assembly Segment of Parliamentary Election

Historical Summary Election Results

Summary Result of Assembly Election - 2014

Candidate Name	Party	Votes	Votes %
Amar Prasad Satpathy	BJD	53322	42.07
Janmejy Lenka	INC	36383	28.7
Amar Kumar Nayak	IND	26260	20.72
Rajnarayan Mohapatra	IND	5048	3.98
Simantini Jena	BJP	3564	2.81
Bikram Dash	IND	608	0.48
Durga Prasad Dash	AAP	505	0.4
Sangram Keshari Jena	SKD	288	0.23
Jatindra Kumar Sahoo	IND	215	0.17
	NOTA	567	0.45

Votes Percentage of Top Parties - 2014



Polling Station Level Election Results

Number and Name of Polling Stations (PS) (2019 AE)

Number of Polling Stations	Name of Polling Stations	Number of Polling Stations	Name of Polling Stations
1	Champapur	22	Byree-1
2	Samia-1	23	Byree-1
3	Samia-2	24	Byree-2
4	Samia-3	25	Kapasitikiri
5	Endarapada	26	Kolhasahi
6	Tilapada	27	Gulajaranagar Patana
7	Baunshamuli	28	Kharamangi
8	Bandhapali	29	Kharamangi
9	Raijhar	30	Mangarajpur
10	Barunia	31	Kampira
11	Barunia	32	Khatuapada
12	Nalida	33	Mahakala
13	Salapada	34	Darpangarh-1
14	Salapada	35	Darpangarh-1
15	Godimagura	36	Darpangarh-2
16	Siha	37	Darpangarh-3
17	Kaimatia	38	Bhusandapur
18	Birijanga	39	Nakhapasi
19	Baranga	40	Akbarabad
20	Amiyajhari	41	Chaulathali
21	Amiyajhari	42	Baghua

Contd....

Polling Station Level Election Results

Polling Station-wise Votes Secured by Overall Top Five Parties in Barchana Assembly in Assembly Election (AE) under Jajpur Parliamentary Constituency in Odisha (2019)

Number of Polling Station	Winner - Amar Prasad Satpathy (BJD)	Runner-up - Amar Kumar Nayak (BJP)	3rd - Ajay Kumar Samal (INC)	4th - Umakanta Malik (BSP)	5th - Jatindra Kumar Sahoo (IND)	NOTA	Other	Total Votes Secured
36	272	94	85	1	0	1	3	456
37	221	84	76	2	0	2	0	385
38	338	276	12	0	0	3	0	629
39	330	297	19	7	1	3	6	663
40	179	137	8	2	0	2	1	329
41	304	175	19	0	0	0	0	498
42	336	146	23	1	0	2	2	510
43	498	201	77	3	0	2	0	781
44	309	299	24	2	1	4	1	640
45	304	370	18	1	3	2	2	700
46	428	556	24	2	0	0	1	1011
47	464	461	33	2	1	1	2	964
48	346	354	65	5	2	0	1	773
49	445	493	17	1	4	8	2	970
50	334	369	12	0	0	1	1	717
51	374	443	12	0	2	6	3	840
52	264	362	19	1	0	1	0	647
53	191	158	20	1	0	2	1	373
54	336	551	33	0	1	1	0	922
55	424	321	17	0	1	1	7	771
56	297	209	34	0	0	1	1	542
57	197	125	5	0	2	0	5	334
58	86	178	22	2	4	2	4	298
59	368	415	25	1	7	13	2	831
60	NV	NV	NV	NV	NV	NV	NV	NV
61	387	375	28	2	3	4	7	806
62	171	316	28	3	0	0	2	520
63	320	495	35	3	0	6	2	861
64	520	323	40	5	1	3	0	892
65	356	440	32	3	0	1	1	833
66	282	499	33	1	3	3	1	822
67	435	573	33	5	2	3	1	1052
68	335	618	17	2	3	1	23	999
69	250	397	12	1	0	2	1	663
70	209	332	19	3	1	0	4	568

Contd....

Polling Station Level Election Results

Winner, Runner-up and 3rd Party Position & Winning Margin According to Polling Stations in Barchana Assembly in Assembly Election (AE) under Jajpur Parliamentary Constituency in Odisha (2019)

Polling Station Number	Winner Party	Winner Votes (%)	Runner-up Party	Runner-up Votes (%)	Winning Margin Votes (%)	Third Party	Third Party Votes (%)	Other Votes (%)
71	BJP	305 (54.17)	BJD	228 (40.5)	77 (13.67)	INC	29 (5.15)	1 (0.18)
72	BJD	564 (57.85)	BJP	389 (39.9)	175 (17.95)	INC	18 (1.85)	4 (0.41)
73	BJP	293 (58.84)	BJD	175 (35.14)	118 (23.7)	INC	14 (2.81)	16 (3.21)
74	BJD	229 (48.72)	BJP	226 (48.09)	3 (0.63)	INC	6 (1.28)	9 (1.91)
75	BJP	495 (49.65)	BJD	445 (44.63)	50 (5.02)	INC	35 (3.51)	22 (2.21)
76	BJP	395 (52.18)	BJD	315 (41.61)	80 (10.57)	INC	42 (5.55)	5 (0.66)
77	BJD	321 (50.16)	BJP	294 (45.94)	27 (4.22)	INC	21 (3.28)	4 (0.63)
78	BJD	383 (48.06)	BJP	380 (47.68)	3 (0.38)	INC	29 (3.64)	5 (0.63)
79	BJP	251 (52.51)	BJD	219 (45.82)	32 (6.69)	INC	8 (1.67)	0 (0)
80	BJP	245 (54.32)	BJD	188 (41.69)	57 (12.63)	INC	16 (3.55)	2 (0.44)
81	BJP	396 (47.37)	BJD	382 (45.69)	14 (1.68)	INC	48 (5.74)	10 (1.2)
82	BJD	260 (66.5)	BJP	124 (31.71)	136 (34.79)	INC	6 (1.53)	1 (0.26)
83	BJP	422 (51.59)	BJD	367 (44.87)	55 (6.72)	INC	19 (2.32)	10 (1.22)
84	BJP	343 (49.71)	BJD	315 (45.65)	28 (4.06)	INC	24 (3.48)	8 (1.16)
85	BJP	495 (56.44)	BJD	364 (41.51)	131 (14.93)	INC	15 (1.71)	3 (0.34)
86	BJP	413 (54.99)	BJD	326 (43.41)	87 (11.58)	INC	9 (1.2)	3 (0.4)
87	BJP	455 (49.24)	BJD	433 (46.86)	22 (2.38)	INC	19 (2.06)	17 (1.84)
88	BJD	148 (49.33)	BJP	132 (44)	16 (5.33)	INC	18 (6)	2 (0.67)
89	BJP	181 (52.01)	BJD	149 (42.82)	32 (9.19)	INC	15 (4.31)	3 (0.86)
90	BJD	195 (52.85)	BJP	163 (44.17)	32 (8.68)	INC	10 (2.71)	1 (0.27)
91	BJP	181 (49.18)	BJD	170 (46.2)	11 (2.98)	INC	14 (3.8)	3 (0.82)
92	BJP	181 (48.14)	BJD	171 (45.48)	10 (2.66)	INC	21 (5.59)	3 (0.8)
93	BJP	160 (49.38)	BJD	144 (44.44)	16 (4.94)	INC	17 (5.25)	3 (0.93)
94	BJD	231 (56.48)	BJP	157 (38.39)	74 (18.09)	INC	19 (4.65)	2 (0.49)
95	BJP	457 (47.31)	BJD	456 (47.2)	1 (0.11)	INC	48 (4.97)	5 (0.52)
96	BJP	472 (52.27)	BJD	373 (41.31)	99 (10.96)	INC	52 (5.76)	6 (0.66)
97	BJP	163 (45.53)	BJD	153 (42.74)	10 (2.79)	INC	41 (11.45)	1 (0.28)
98	BJP	245 (65.33)	BJD	111 (29.6)	134 (35.73)	INC	19 (5.07)	0 (0)
99	BJP	243 (47.65)	BJD	239 (46.86)	4 (0.79)	INC	26 (5.1)	2 (0.39)
100	BJD	490 (55.56)	BJP	370 (41.95)	120 (13.61)	INC	18 (2.04)	4 (0.45)
101	BJD	421 (54.46)	BJP	321 (41.53)	100 (12.93)	INC	28 (3.62)	3 (0.39)
102	BJD	528 (54.21)	BJP	410 (42.09)	118 (12.12)	INC	23 (2.36)	13 (1.33)
103	BJD	399 (53.41)	BJP	341 (45.65)	58 (7.76)	INC	6 (0.8)	1 (0.13)
104	BJD	331 (52.88)	BJP	279 (44.57)	52 (8.31)	INC	13 (2.08)	3 (0.48)
105	BJP	359 (54.31)	BJD	279 (42.21)	80 (12.1)	INC	22 (3.33)	1 (0.15)

Contd....

Socio-Economic Amenities - Rural

Access to Education Facilities

Particulars	Number of Villages (% of Population)				
	Available	Not Available	If Not Available (Distance of Nearest Facility)		
			A	B	C
Govt. Primary School	182 (96)	43 (4)	41 (3)	2 (1)	0 (0)
Private Primary School	8 (7)	217 (93)	0 (0)	0 (0)	0 (0)
Govt. Middle School	132 (81)	93 (19)	36 (10)	54 (8)	2 (0)
Private Middle School	7 (6)	218 (94)	1 (1)	0 (0)	0 (0)
Govt. Secondary School	61 (53)	164 (47)	109 (30)	46 (12)	0 (0)
Private Secondary School	6 (5)	219 (95)	7 (5)	1 (0)	0 (0)
Govt. Senior Secondary School	16 (14)	209 (86)	28 (17)	23 (13)	126 (37)
Private Senior Secondary School	2 (1)	223 (99)	13 (5)	8 (8)	11 (6)
Govt. Arts and Science Degree College	11 (10)	214 (90)	22 (14)	48 (26)	88 (26)
Private Arts and Science Degree College	0 (0)	225 (100)	22 (9)	19 (9)	14 (5)
Govt. Engineering College	0 (0)	225 (100)	0 (0)	0 (0)	0 (0)
Private Engineering College	0 (0)	225 (100)	8 (3)	12 (1)	205 (95)
Govt. Medicine College	0 (0)	225 (100)	0 (0)	0 (0)	225 (100)
Private Medicine College	0 (0)	225 (100)	0 (0)	0 (0)	0 (0)
Govt. Management Institute	0 (0)	225 (100)	0 (0)	0 (0)	202 (88)
Private Management Institute	0 (0)	225 (100)	0 (0)	0 (0)	23 (12)
Govt. Polytechnic	0 (0)	225 (100)	0 (0)	0 (0)	191 (89)
Private Polytechnic	0 (0)	225 (100)	0 (0)	1 (0)	4 (2)
Govt. Vocational Training School/ITI	1 (1)	224 (99)	4 (6)	0 (0)	135 (60)
Private Vocational Training School/ITI	0 (0)	225 (100)	11 (6)	17 (10)	35 (13)
Govt. Non Formal Training Centre	0 (0)	225 (100)	2 (5)	0 (0)	182 (82)
Private Non Formal Training Centre	0 (0)	225 (100)	1 (0)	7 (2)	3 (1)
Govt. School For Disabled	0 (0)	225 (100)	0 (0)	0 (0)	188 (89)
Private School For Disabled	0 (0)	225 (100)	0 (0)	0 (0)	1 (0)
Government Others	0 (0)	225 (100)	0 (0)	0 (0)	70 (24)
Private Others	0 (0)	225 (100)	0 (0)	0 (0)	1 (0)

Note : Distance A : Less than 5 km; B : Between 5-10 km; C : 10+ km.; Source : Data Analysis is based on 2011 Census.

DISCLAIMER

The Terms of Use and Disclaimer of Datanet India Private Limited (hereinafter referred to as "Datanet") for use of this analysis report of **Barchana Assembly Constituency (Barchana Vidhan Sabha)** :-

1. **Assembly Factbook™** is a Registered Trade Mark owned by Datanet.
2. All the maps are sketched and graphical representation only and have not been drawn to the scale and also not to represent the actual geographical area or boundary of the unit.
3. The data for the aforesaid analysis is based on authentic sources and has been culled from the various publications of Census, CSO and NSSO for district and block level data, various central and state government departments, Central & State Elections Commissions and the concerned Returning Officers' releases, Electoral Rolls, Election results and allied publications, internal assessment, surveys, estimates and analysis. Therefore, certain adjustment of data at micro level may have been done to arrive closer to the macro data.
4. Data have been provided on an "As Is" and "As AVAILABLE" basis
5. The colours shown in the maps or diagram and charts of a particular party, alliance or AC are indicative and do not represent them.
6. This publication which includes maps, sheets, graphs and data would be the property under copyright of Datanet only. The user may use these for its internal study, analysis and research purposes. It's public display, re-selling or any commercial uses by the user are not allowed.
7. Datanet has taken due care and caution in compilation and processing of data and allied information, but does not guarantee the accuracy, adequacy or completeness of any information/analysis and will be not responsible for any errors or omissions or for the results obtained from the use of such information/analysis.
8. All the contents for the publication have been culled from various authentic sources and Datanet reasonably believes such sources to be reliable, but does not make any representations, express or implied as to the accuracy or fitness of use of such information. The information or contents of the information/analysis do not constitute advice and should not be relied upon in making (or refraining from making) any decision. Any reliance placed upon the information provided by Datanet is the sole responsibility and strictly at the user's risk.
9. In no event will Datanet be liable for any damages (including, without limitation, damages for loss of business projects, or loss of profits) arising in contract, tort or otherwise from the use of or inability to use any of its contents, or from any action taken (or refrained from being taken) as a result of using the analysis or any of its contents. Datanet its directors, owners, editors, officials, employees, distributor and agents or any associate will not be liable for any errors in the information contained or any consequences arising from the use of the contents of the provided information/analysis.
10. If any provision of these terms and conditions is held invalid or illegal or unenforceable for any reason by any court of competent jurisdiction, such provision shall be severed and the remainder of provisions of the terms and conditions shall continue in full force and effect as if the Term of Use had been executed with the invalid, illegal or unenforceable provision eliminated.
11. If there are any discrepancies in the information provided, please bring it to attention of Datanet for suitable rectification measures.

**Buy Online This Complete Book At
Datanet India eBooks Store**

www.indiastatpublications.com

or go directly at

**[http://www.indiastatpublications.com/
Assembly_factbook/Odisha/Jajpur/ Barchana](http://www.indiastatpublications.com/Assembly_factbook/Odisha/Jajpur/Barchana)**



i **india**stat**elections**

ISBN : 978-93-5313-217-0

