



Odisha

Assembly Factbook™

Bari Assembly Constituency



Key Electoral Data of Bari
Assembly Constituency (Vidhan Sabha)

Odisha

Assembly Factbook™

Bari Assembly Constituency



Bari Vidhan Sabha

Editor & Director

Dr. R.K. Thukral

Research Editor

Dr. Shafeeq Rahman

Compiled, Researched and Published by Datanet India Pvt. Ltd.

D-100, 1st Floor,

Okhla Industrial Area, Phase-I,
New Delhi- 110020.

Ph.: 91-11- 43580781-84

Email : support@indiastatpublications.com

Website : www.indiastatelections.com

Online Book Store :

www.indiastatpublications.com

Report No. : AFB/OD-049-0125

ISBN : 978-93-5313-218-7

First Edition : January, 2018

Eighth Updated Edition : January, 2025

Price : Rs. 11500/-

US\$ 310

© Datanet India Pvt. Ltd.

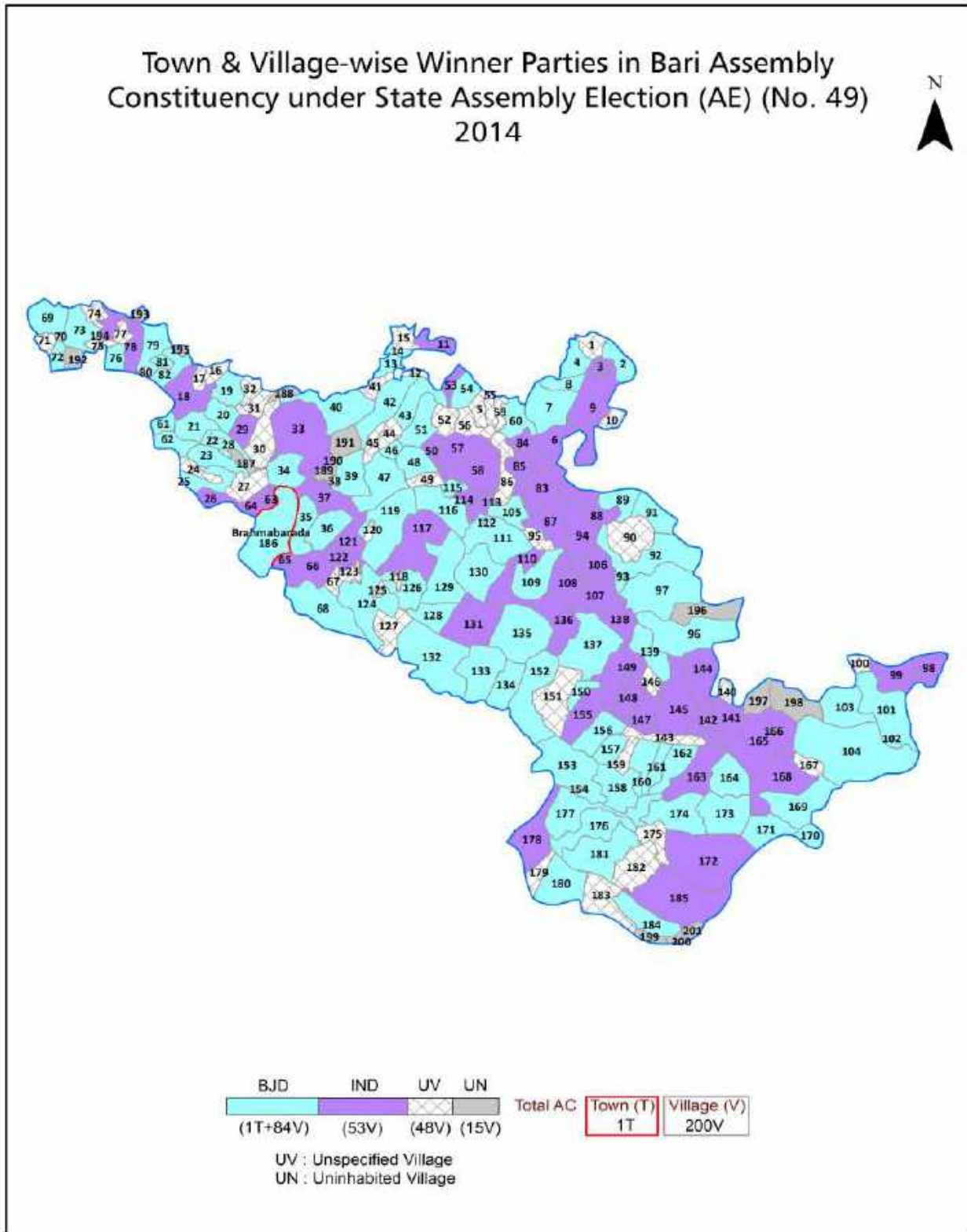
All rights reserved. No part of this book may be reproduced, stored in a retrieval system or transmitted in any form or by any means, mechanical photocopying, photographing, scanning, recording or otherwise without the prior written permission of the publisher. Please refer to Disclaimer at page no. 209 for the use of this publication.

Printed in India

Contents

No.	Particulars	Page No.
	Introduction	
1	Assembly Constituency - (Vidhan Sabha) at a Glance Features of Assembly as per Delimitation Commission of India (2008)	1-2
	Location and Political Maps	
2	Location Map Boundaries of Assembly Constituency - (Vidhan Sabha in District Boundaries of Assembly Constituency under Parliamentary Constituency - (Lok Sabha) Town & Village-wise Winner Parties- 2024-PE, 2024-AE, 2019-PE, 2019-AE, 2014-PE, 2014-AE, 2009-PE and 2009-AE	3-11
	Administrative Setup (2011)	
3	District Sub-district Towns Villages Inhabited Villages Uninhabited Villages Village Panchayat Intermediate Panchayat	12-22
	Demographics (2011)	
4	Population Households Rural/Urban Population Towns and Villages by Population Size Sex Ratio (Total & 0-6 Years) Religious Population Social Population Literacy Rate	23-24
	Electoral Features	
5	Important Dates of Last Elections Held Electors by Gender Service Electors Voters Voters Turnout Polling Stations & Average Number of Electors per Polling Station Electors by Age Group Present Elected Representatives	25-30
	Historical Summary Election Results	
6	Vote Share of Major Parties Winning Margin (Number & Percentage Polarity of Parties Summary Result of Assembly Segment of Parliamentary Elections 2024, 2019, 2014, 2009, 2004 and 1999 Summary Result of Assembly Elections 2024, 2019, 2014, 2009, 2004, 2000, 1995, 1990, 1985, 1980, 1977 and 1974	31-50
	Polling Station Level Election Results	
7	Name and Number of Polling Station 2024-PE, 2024-AE, 2019-PE, 2019-AE, 2014-PE, 2014-AE, 2009-PE and 2009-AE Polling Station-wise Electors, Voters & Voters Turnout 2024-PE, 2024-AE, 2019-PE, 2019-AE, 2014-PE, 2014-AE, 2009-PE and 2009-AE Polling Station wise Elections Results 2024-PE, 2024-AE, 2019-PE, 2019-AE, 2014-PE, 2014-AE, 2009-PE and 2009-AE	51-188
	Share of Assembly Constituency	
8	Share of Assembly Constituency - (Vidhan Sabha) in State, District and Parliamentary Constituency - (Lok Sabha)	189
	Socio-Economic Amenities (2011)	
9	Access to Administrative Units Agricultural, Manufacturing and Industrial Commodities Demographic Indicators Education Health & Manpower Drinking Water Supply Sanitation Entertainment and Recreations Infrastructure Power Food Allocation Distribution and Marketing of Agriculture Commodities Infrastructure Transport and Road Infrastructure Communication Banking and Financial Services Land Use Irrigation Source	191-205
10	Abbreviation & Sources	206-207
11	Disclaimer	209

Location & Political Map



Administrative Setup

List of Village Panchayat & Intermediate Panchayat (Block) Name - 2011

Village Name	Village Panchayat Name	Intermediate Panchayat Name
Alapua	Arthanga	Rasulpur
Aliabad	Ratnagiri	Bari
Alipur	Alipur	Bari
Amath Pur	Amathapur	Bari
Angalo	Angalo	Bari
Angeispur	Anyaspur	Bari
Anikana	Mandari	Bari
Aradapada	Sanasuar	Jajapur
Arangabad	Arangabad	Bari
Arilo	Angalo	Bari
Arthagan	Arthanga	Rasulpur
Arual	Atira	Bari
Asal Pur	Amathapur	Bari
Atalapur	Atalpur	Rasulpur
Attira	Atira	Bari
Bada Chandra Sekharpur	Alipur	Bari
Badabagsahi	Rudrapur	Jajapur
Badabhubanpur	Sahaspur	Jajapur
Badachapoi	Arthanga	Rasulpur
Badasuar	Badasuar	Jajapur
Bahadal Pur	Kimbhiriapal	Bari
Baibhuin	Sanasuar	Jajapur
Bainsiria	Bainsiria	Bari
Baja Pada	Anyaspur	Bari
Balia	Balia	Bari
Balibil	Balibili	Bari
Baliguda	Mangarajpur	Rasulpur
Bandha Pada	Ratalanga	Bari
Bandhadiha	Bandhadiha	Rasulpur

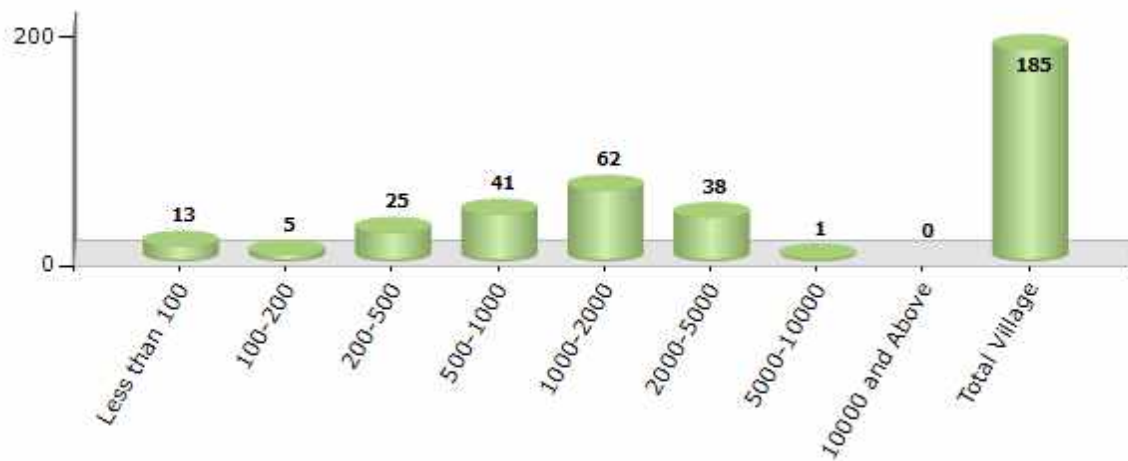
Contd....

Demographic

Number of Villages by Population Size - 2011

Less than 100	100-200	200-500	500-1000	1000-2000	2000-5000	5000-10000	10000 and Above	Total Village
13	5	25	41	62	38	1	0	185

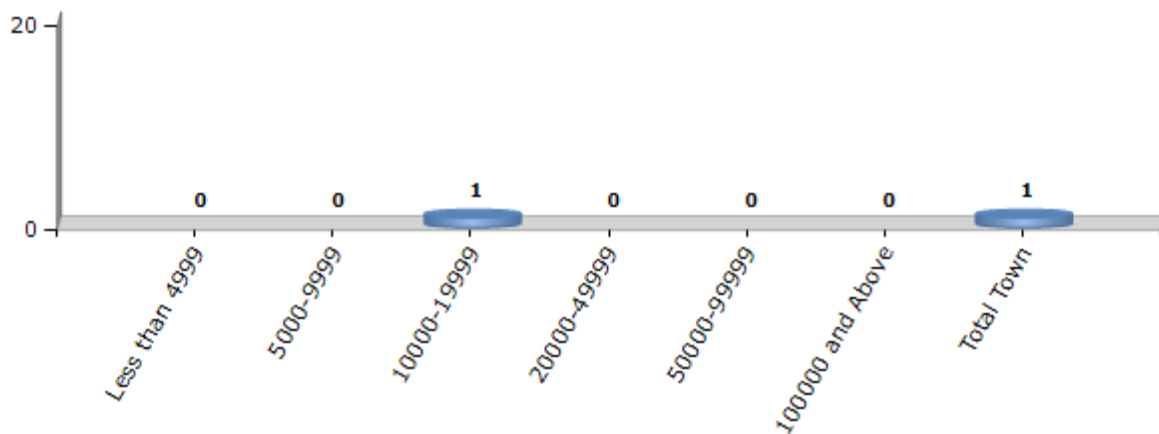
Number of Villages by Population Size - 2011



Number of Towns by Population Size - 2011

Less than 4999	5000-9999	10000-19999	20000-49999	50000-99999	100000 and Above	Total Town
0	0	1	0	0	0	1

Number of Towns by Population Size - 2011



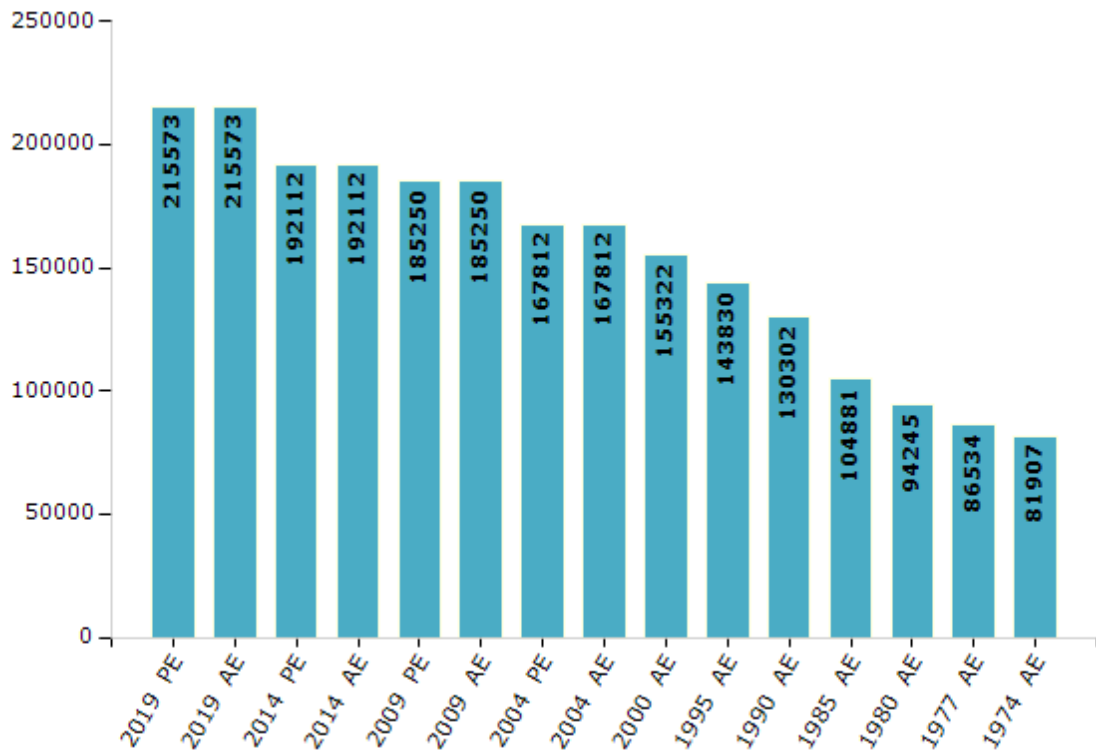
Electoral Features

Electors by Male & Female

Year	Male	Female	Others	Total
2019 PE	114526	101045	2	215573
2019 AE	114526	101045	2	215573
2014 PE	104529	87581	2	192112
2014 AE	104529	87581	2	192112
2009 PE	99055	86195	-	185250
2009 AE	99055	86195	-	185250
2004 PE	87759	80053	-	167812
2004 AE	87759	80053	-	167812
2000 AE	79375	75947	-	155322
1999 PE	-	-	-	-
1995 AE	74144	69686	-	143830

Year	Male	Female	Others	Total
1990 AE	69248	61054	-	130302
1985 AE	55382	49499	-	104881
1980 AE	49860	44385	-	94245
1977 AE	45340	41194	-	86534
1974 AE	41973	39934	-	81907
1971 AE	-	-	-	-
1967 AE	-	-	-	-
1961 AE	-	-	-	-
1957 AE	-	-	-	-
1952 AE	-	-	-	-

Number of Electors



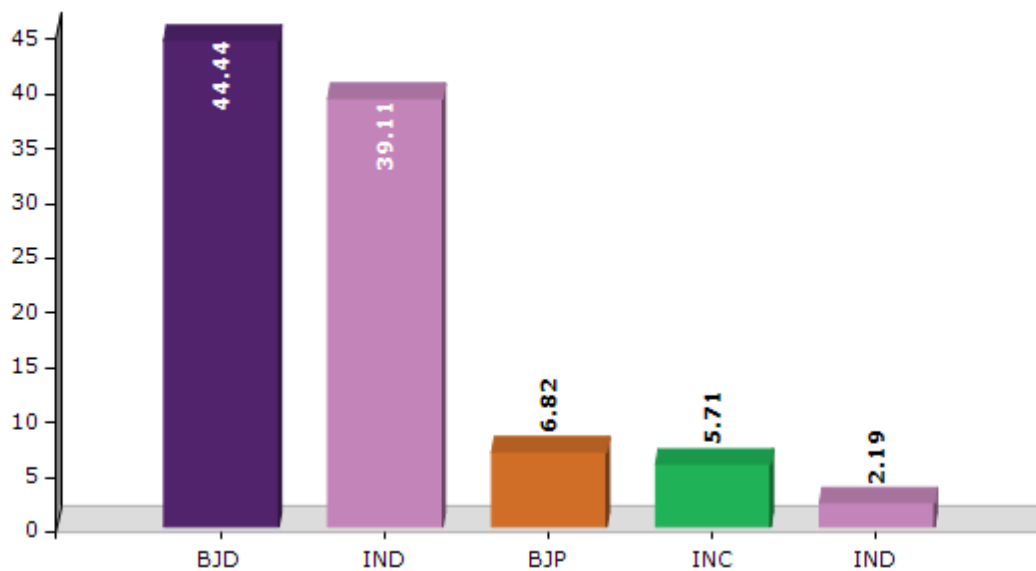
Note : AE : Assembly Election, PE : Assembly Segment of Parliamentary Election

Historical Summary Election Results

Summary Result of Assembly Election - 2014

Candidate Name	Party	Votes	Votes %
Debasis Nayak	BJD	59800	44.44
Biswaranjan Mallick	IND	52627	39.11
Nilamani Samal	BJP	9183	6.82
Gagan Jena	INC	7682	5.71
Mahendra Kumar Nayak	IND	2947	2.19
Pulin Bihari Khuntia	AAP	807	0.6
Bhimsen Behera	BSP	419	0.31
Ananda Chandra Jena	SKD	289	0.21
	NOTA	807	0.6

Votes Percentage of Top Parties - 2014



Polling Station Level Election Results

Number and Name of Polling Stations (PS) (2019 AE)

Number of Polling Stations	Name of Polling Stations	Number of Polling Stations	Name of Polling Stations
1	Damodarapur	22	Rautarapur-2
2	Prathamakhandi-1	23	Ratapur
3	Prathamakhandi-2	24	Balliguda
4	Prathamakhandi-3	25	Lankabalisahi
5	Prathamakhandi-4	26	Mangarajapur
6	Hatasahi	27	Torad
7	Sadapur	28	Jhalapada-1
8	Rajendrapur-1	29	Jhalapada-3
9	Kulagan(Part)	30	Jhalapada-2
10	Rajendrapur-2	31	Nunupur
11	Atalapur-3	32	Maheswarapur
12	Atalapur-2	33	Maheswarapur
13	Atalapur-4	34	Chandapur-1
14	Samantarapur	35	Chandapur-2
15	Rasuna	36	Chandapur-3
16	Alapua	37	Chandapur-4
17	Arthanga	38	Brahmabarada-1
18	Badachaapoi	39	Brahmabarada-2
19	Birabhanapur	40	Brahmabarada-6
20	Rautarapur-1	41	Brahmabarada-3
21	Rautarapur-3	42	Brahmabarada-3

Contd....

Polling Station Level Election Results

Polling Station-wise Votes Secured by Overall Top Five Parties in Bari Assembly in Assembly Election (AE) under Jajpur Parliamentary Constituency in Odisha (2019)

Number of Polling Station	Winner - Sunanda Das (BJD)	Runner-up - Biswaranjan Mallick (BJP)	3rd - Umesh Chandra Jena (INC)	4th - Rohit Kumar Mallick (BSP)	5th - Asit Kumar Ray (HND)	NOTA	Other	Total Votes Secured
36	240	175	62	4	1	0	0	482
37	301	77	54	0	1	0	0	433
38	313	91	170	3	1	1	3	582
39	330	68	176	2	0	2	4	582
40	303	32	200	1	2	0	6	544
41	461	117	96	6	3	3	0	686
42	385	14	180	0	5	1	3	588
43	516	398	16	6	7	3	5	951
44	428	408	41	5	3	3	0	888
45	390	337	88	4	2	3	1	825
46	564	249	22	4	3	0	1	843
47	305	199	13	2	1	1	2	523
48	375	260	19	4	1	5	6	670
49	534	453	36	7	2	2	6	1040
50	343	422	18	3	2	0	0	788
51	397	428	12	1	3	2	3	846
52	361	299	8	2	2	4	3	679
53	379	355	30	2	2	3	5	776
54	441	397	18	3	0	0	0	859
55	452	330	18	3	5	1	1	810
56	351	389	23	2	3	1	1	770
57	698	149	13	2	1	0	0	863
58	91	377	14	1	0	0	0	483
59	281	274	13	2	3	1	1	575
60	372	281	10	3	0	1	2	669
61	300	338	7	0	2	3	0	650
62	296	332	5	0	0	2	1	636
63	343	257	19	5	1	1	2	628
64	331	348	23	3	2	0	1	708
65	NV	NV	NV	NV	NV	NV	NV	NV
66	360	380	21	5	4	5	5	780
67	310	226	26	1	3	2	2	570
68	269	233	19	1	2	2	3	529
69	172	227	10	2	0	0	0	411
70	487	412	18	5	2	6	8	938

Contd....

Polling Station Level Election Results

Winner, Runner-up and 3rd Party Position & Winning Margin According to Polling Stations in Bari Assembly in Assembly Election (AE) under Jajpur Parliamentary Constituency in Odisha (2019)

Polling Station Number	Winner Party	Winner Votes (%)	Runner-up Party	Runner-up Votes (%)	Winning Margin Votes (%)	Third Party	Third Party Votes (%)	Other Votes (%)
71	BJD	428 (63.88)	BJP	207 (30.9)	221 (32.98)	INC	24 (3.58)	11 (1.64)
72	BJP	235 (52.11)	BJD	194 (43.02)	41 (9.09)	INC	18 (3.99)	4 (0.89)
73	BJD	414 (62.92)	BJP	230 (34.95)	184 (27.97)	INC	9 (1.37)	5 (0.76)
74	BJP	247 (65.34)	BJD	121 (32.01)	126 (33.33)	INC	9 (2.38)	1 (0.26)
75	NV	NV (NV)	NV	NV (NV)	NV (NV)	NV	NV (NV)	NV (NV)
76	BJD	500 (62.74)	BJP	265 (33.25)	235 (29.49)	INC	14 (1.76)	18 (2.26)
77	BJD	619 (63.55)	BJP	300 (30.8)	319 (32.75)	INC	32 (3.29)	23 (2.36)
78	BJP	399 (80.77)	BJD	93 (18.83)	306 (61.94)	INC	2 (0.4)	0 (0)
79	BJD	384 (53.56)	BJP	300 (41.84)	84 (11.72)	INC	18 (2.51)	15 (2.09)
80	BJD	371 (56.47)	BJP	230 (35.01)	141 (21.46)	INC	29 (4.41)	27 (4.11)
81	BJD	321 (54.68)	BJP	245 (41.74)	76 (12.94)	INC	13 (2.21)	8 (1.36)
82	BJD	253 (59.53)	BJP	164 (38.59)	89 (20.94)	INC	2 (0.47)	6 (1.41)
83	BJD	110 (60.44)	BJP	64 (35.16)	46 (25.28)	INC	4 (2.2)	4 (2.2)
84	BJP	437 (47.04)	BJD	429 (46.18)	8 (0.86)	INC	24 (2.58)	39 (4.2)
85	NV	NV (NV)	NV	NV (NV)	NV (NV)	NV	NV (NV)	NV (NV)
86	BJD	184 (50)	BJP	176 (47.83)	8 (2.17)	INC	4 (1.09)	4 (1.09)
87	BJD	257 (53.77)	BJP	212 (44.35)	45 (9.42)	INC	7 (1.46)	2 (0.42)
88	BJD	290 (51.69)	BJP	252 (44.92)	38 (6.77)	INC	5 (0.89)	14 (2.5)
89	BJP	334 (45.5)	BJD	331 (45.1)	3 (0.4)	INC	42 (5.72)	27 (3.68)
90	BJD	415 (61.85)	BJP	236 (35.17)	179 (26.68)	INC	14 (2.09)	6 (0.89)
91	BJP	360 (52.4)	BJD	304 (44.25)	56 (8.15)	INC	19 (2.77)	4 (0.58)
92	BJD	344 (54.43)	BJP	265 (41.93)	79 (12.5)	INC	17 (2.69)	6 (0.95)
93	BJD	457 (50.78)	BJP	414 (46)	43 (4.78)	INC	19 (2.11)	10 (1.11)
94	BJP	341 (52.87)	BJD	267 (41.4)	74 (11.47)	INC	22 (3.41)	15 (2.33)
95	BJP	513 (57.51)	BJD	353 (39.57)	160 (17.94)	INC	22 (2.47)	4 (0.45)
96	BJD	438 (48.67)	BJP	408 (45.33)	30 (3.34)	INC	45 (5)	9 (1)
97	BJD	360 (54.79)	BJP	274 (41.7)	86 (13.09)	INC	9 (1.37)	14 (2.13)
98	NV	NV (NV)	NV	NV (NV)	NV (NV)	NV	NV (NV)	NV (NV)
99	BJP	299 (49.02)	BJD	291 (47.7)	8 (1.32)	INC	13 (2.13)	7 (1.15)
100	BJD	524 (65.91)	BJP	236 (29.69)	288 (36.22)	INC	23 (2.89)	12 (1.51)
101	BJD	413 (50.3)	BJP	386 (47.02)	27 (3.28)	INC	13 (1.58)	9 (1.1)
102	BJD	380 (53.98)	BJP	310 (44.03)	70 (9.95)	INC	7 (0.99)	7 (0.99)
103	BJD	217 (60.11)	BJP	131 (36.29)	86 (23.82)	INC	6 (1.66)	7 (1.94)
104	BJD	331 (51.08)	BJP	275 (42.44)	56 (8.64)	INC	32 (4.94)	10 (1.54)
105	BJD	381 (56.78)	BJP	267 (39.79)	114 (16.99)	INC	19 (2.83)	4 (0.6)

Contd....

Socio-Economic Amenities - Rural

Access to Education Facilities

Particulars	Number of Villages (% of Population)				
	Available	Not Available	If Not Available (Distance of Nearest Facility)		
			A	B	C
Govt. Primary School	168 (98)	17 (2)	17 (2)	0 (0)	0 (0)
Private Primary School	2 (1)	183 (99)	0 (0)	0 (0)	0 (0)
Govt. Middle School	126 (87)	59 (13)	36 (8)	20 (4)	3 (0)
Private Middle School	2 (1)	183 (99)	0 (0)	0 (0)	0 (0)
Govt. Secondary School	82 (66)	103 (34)	88 (29)	6 (2)	0 (0)
Private Secondary School	1 (1)	184 (99)	7 (3)	1 (0)	0 (0)
Govt. Senior Secondary School	10 (7)	175 (93)	50 (35)	41 (20)	59 (25)
Private Senior Secondary School	0 (0)	185 (100)	13 (7)	12 (6)	0 (0)
Govt. Arts and Science Degree College	10 (7)	175 (93)	51 (32)	67 (34)	24 (12)
Private Arts and Science Degree College	0 (0)	185 (100)	19 (10)	13 (5)	1 (1)
Govt. Engineering College	0 (0)	185 (100)	0 (0)	0 (0)	0 (0)
Private Engineering College	0 (0)	185 (100)	0 (0)	4 (2)	181 (98)
Govt. Medicine College	0 (0)	185 (100)	1 (1)	0 (0)	184 (99)
Private Medicine College	0 (0)	185 (100)	0 (0)	0 (0)	0 (0)
Govt. Management Institute	0 (0)	185 (100)	0 (0)	1 (1)	184 (99)
Private Management Institute	0 (0)	185 (100)	0 (0)	0 (0)	0 (0)
Govt. Polytechnic	0 (0)	185 (100)	2 (2)	1 (1)	172 (94)
Private Polytechnic	0 (0)	185 (100)	1 (1)	1 (0)	2 (1)
Govt. Vocational Training School/ITI	0 (0)	185 (100)	0 (0)	0 (0)	27 (17)
Private Vocational Training School/ITI	2 (4)	183 (96)	14 (9)	75 (43)	60 (25)
Govt. Non Formal Training Centre	0 (0)	185 (100)	0 (0)	0 (0)	101 (56)
Private Non Formal Training Centre	0 (0)	185 (100)	2 (2)	1 (1)	3 (2)
Govt. School For Disabled	0 (0)	185 (100)	0 (0)	1 (1)	120 (65)
Private School For Disabled	0 (0)	185 (100)	0 (0)	0 (0)	11 (6)
Government Others	0 (0)	185 (100)	0 (0)	1 (1)	65 (37)
Private Others	0 (0)	185 (100)	0 (0)	0 (0)	1 (1)

Note : Distance A : Less than 5 km; B : Between 5-10 km; C : 10+ km.; Source : Data Analysis is based on 2011 Census.

DISCLAIMER

The Terms of Use and Disclaimer of Datanet India Private Limited (hereinafter referred to as "Datanet") for use of this analysis report of **Bari Assembly Constituency (Bari Vidhan Sabha)** :-

1. **Assembly Factbook™** is a Registered Trade Mark owned by Datanet.
2. All the maps are sketched and graphical representation only and have not been drawn to the scale and also not to represent the actual geographical area or boundary of the unit.
3. The data for the aforesaid analysis is based on authentic sources and has been culled from the various publications of Census, CSO and NSSO for district and block level data, various central and state government departments, Central & State Elections Commissions and the concerned Returning Officers' releases, Electoral Rolls, Election results and allied publications, internal assessment, surveys, estimates and analysis. Therefore, certain adjustment of data at micro level may have been done to arrive closer to the macro data.
4. Data have been provided on an "As Is" and "As AVAILABLE" basis
5. The colours shown in the maps or diagram and charts of a particular party, alliance or AC are indicative and do not represent them.
6. This publication which includes maps, sheets, graphs and data would be the property under copyright of Datanet only. The user may use these for its internal study, analysis and research purposes. It's public display, re-selling or any commercial uses by the user are not allowed.
7. Datanet has taken due care and caution in compilation and processing of data and allied information, but does not guarantee the accuracy, adequacy or completeness of any information/analysis and will be not responsible for any errors or omissions or for the results obtained from the use of such information/analysis.
8. All the contents for the publication have been culled from various authentic sources and Datanet reasonably believes such sources to be reliable, but does not make any representations, express or implied as to the accuracy or fitness of use of such information. The information or contents of the information/analysis do not constitute advice and should not be relied upon in making (or refraining from making) any decision. Any reliance placed upon the information provided by Datanet is the sole responsibility and strictly at the user's risk.
9. In no event will Datanet be liable for any damages (including, without limitation, damages for loss of business projects, or loss of profits) arising in contract, tort or otherwise from the use of or inability to use any of its contents, or from any action taken (or refrained from being taken) as a result of using the analysis or any of its contents. Datanet its directors, owners, editors, officials, employees, distributor and agents or any associate will not be liable for any errors in the information contained or any consequences arising from the use of the contents of the provided information/analysis.
10. If any provision of these terms and conditions is held invalid or illegal or unenforceable for any reason by any court of competent jurisdiction, such provision shall be severed and the remainder of provisions of the terms and conditions shall continue in full force and effect as if the Term of Use had been executed with the invalid, illegal or unenforceable provision eliminated.
11. If there are any discrepancies in the information provided, please bring it to attention of Datanet for suitable rectification measures.

Buy Online This Complete Book At
Datanet India eBooks Store

www.indiastatpublications.com

or go directly at

[http://www.indiastatpublications.com/
Assembly_factbook/Odisha/Jajpur/ Bari](http://www.indiastatpublications.com/Assembly_factbook/Odisha/Jajpur/Bari)

 **india**stat**elections**

ISBN : 978-93-5313-218-7



9 789353 132187