



Odisha

# Assembly Factbook™

Binjharpur Assembly Constituency



Key Electoral Data of Binjharpur  
Assembly Constituency (Vidhan Sabha)

Odisha

# Assembly Factbook™

Binjharpur Assembly Constituency



Binjharpur Vidhan Sabha

## **Editor & Director**

Dr. R.K. Thukral

## **Research Editor**

Dr. Shafeeq Rahman

## **Compiled, Researched and Published by Datanet India Pvt. Ltd.**

D-100, 1st Floor,

Okhla Industrial Area, Phase-I,  
New Delhi- 110020.

Ph.: 91-11- 43580781-84

Email : support@indiastatpublications.com

Website : www.indiastatelections.com

## **Online Book Store :**

www.indiastatpublications.com

**Report No. :** AFB/OD-048-0125

**ISBN :** 978-93-5313-221-7

**First Edition :** January, 2018

**Eighth Updated Edition :** January, 2025

**Price :** Rs. 11500/-

US\$ 310

© **Datanet India Pvt. Ltd.**

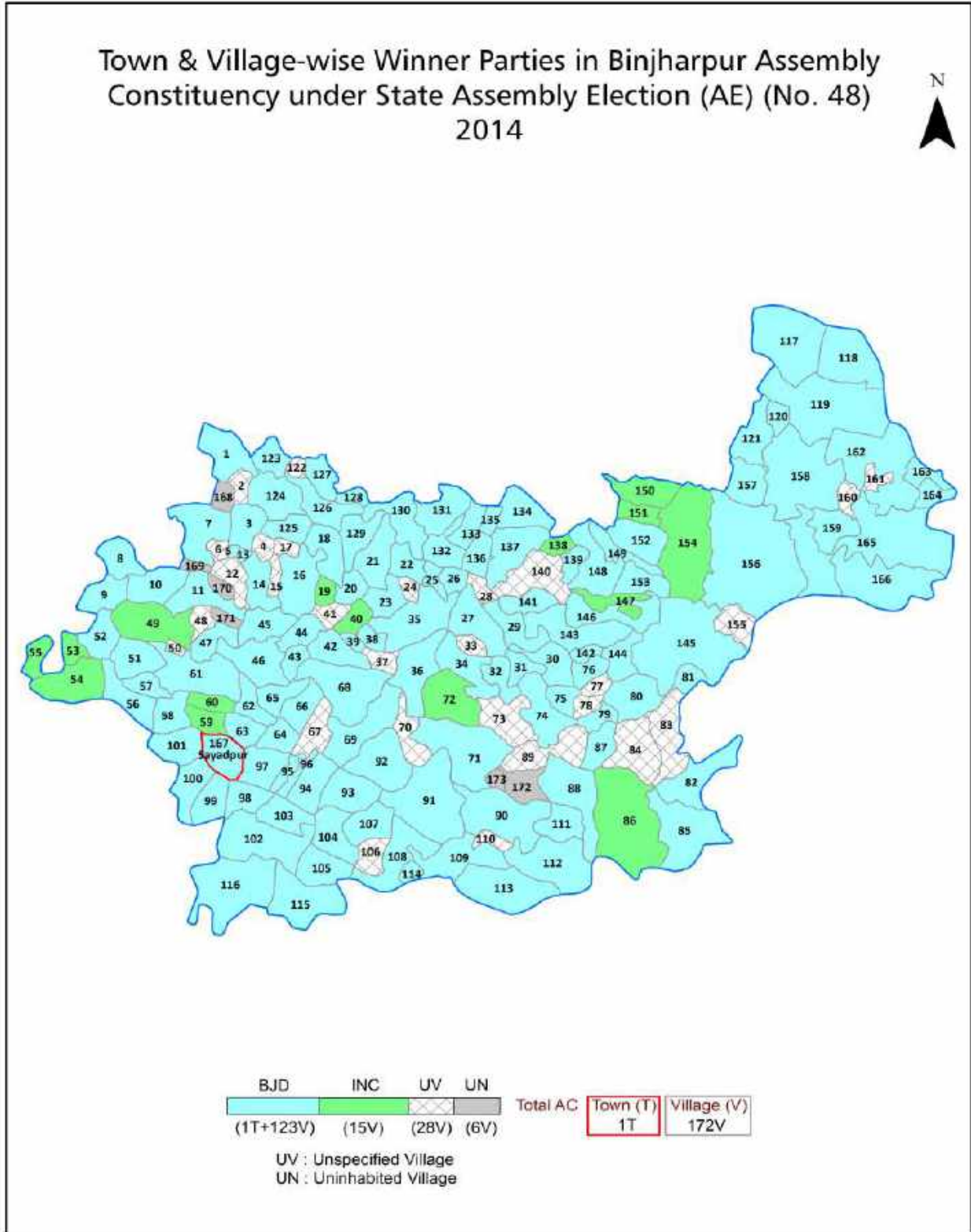
All rights reserved. No part of this book may be reproduced, stored in a retrieval system or transmitted in any form or by any means, mechanical photocopying, photographing, scanning, recording or otherwise without the prior written permission of the publisher. Please refer to Disclaimer at page no. 212 for the use of this publication.

Printed in India

# Contents

No.	Particulars	Page No.
	<b>Introduction</b>	
1	Assembly Constituency - (Vidhan Sabha) at a Glance   Features of Assembly as per Delimitation Commission of India (2008)	1-2
	<b>Location and Political Maps</b>	
2	Location Map   Boundaries of Assembly Constituency - (Vidhan Sabha in District   Boundaries of Assembly Constituency under Parliamentary Constituency - (Lok Sabha)   Town & Village-wise Winner Parties- 2024-PE, 2024-AE, 2019-PE, 2019-AE, 2014-PE, 2014-AE, 2009-PE and 2009-AE	3-11
	<b>Administrative Setup (2011)</b>	
3	District   Sub-district   Towns   Villages   Inhabited Villages   Uninhabited Villages   Village Panchayat   Intermediate Panchayat	12-20
	<b>Demographics (2011)</b>	
4	Population   Households   Rural/Urban Population   Towns and Villages by Population Size   Sex Ratio (Total & 0-6 Years)   Religious Population   Social Population   Literacy Rate	21-22
	<b>Electoral Features</b>	
5	Important Dates of Last Elections Held   Electors by Gender   Service Electors   Voters   Voters Turnout   Polling Stations & Average Number of Electors per Polling Station   Electors by Age Group   Present Elected Representatives	23-28
	<b>Historical Summary Election Results</b>	
6	Vote Share of Major Parties   Winning Margin (Number & Percentage   Polarity of Parties   Summary Result of Assembly Segment of Parliamentary Elections 2024, 2019, 2014, 2009, 2004 and 1999   Summary Result of Assembly Elections 2024, 2019, 2014, 2009, 2004, 2000, 1995, 1990, 1985, 1980, 1977, 1974, 1971, 1967, 1961, 1957 and 1952	29-53
	<b>Polling Station Level Election Results</b>	
7	Name and Number of Polling Station 2024-PE, 2024-AE, 2019-PE, 2019-AE, 2014-PE, 2014-AE, 2009-PE and 2009-AE   Polling Station-wise Electors, Voters & Voters Turnout 2024-PE, 2024-AE, 2019-PE, 2019-AE, 2014-PE, 2014-AE, 2009-PE and 2009-AE   Polling Station wise Elections Results 2024-PE, 2024-AE, 2019-PE, 2019-AE, 2014-PE, 2014-AE, 2009-PE and 2009-AE	54-191
	<b>Share of Assembly Constituency</b>	
8	Share of Assembly Constituency - (Vidhan Sabha) in State, District and Parliamentary Constituency - (Lok Sabha)	192
	<b>Socio-Economic Amenities (2011)</b>	
9	Access to Administrative Units   Agricultural, Manufacturing and Industrial Commodities   Demographic Indicators   Education   Health & Manpower   Drinking Water Supply   Sanitation   Entertainment and Recreations Infrastructure   Power   Food Allocation Distribution and Marketing of Agriculture Commodities Infrastructure   Transport and Road Infrastructure   Communication   Banking and Financial Services   Land Use   Irrigation Source	194-208
10	<b>Abbreviation &amp; Sources</b>	209-210
11	<b>Disclaimer</b>	212

Location & Political Map





## Administrative Setup

### List of Village Panchayat & Intermediate Panchayat (Block) Name - 2011

Village Name	Village Panchayat Name	Intermediate Panchayat Name
Ajipur	Udranga	Binjharpur
Alakunda	Pritipur	Binjharpur
Alarpur	Mansara	Binjharpur
Andhalo	Haladidiha	Binjharpur
Arei	Arei	Binjharpur
Asana pur	Asana pur	Dasarathpur
Aunri	Aunri	Binjharpur
Babalpur	Gramanandipur	Dasarathpur
Bachhola	Bachhola	Binjharpur
Badamallipur	Chandramuhan	Binjharpur
Badapal	Guhali	Binjharpur
Badasingha	Udranga	Binjharpur
Baharkula	Aunri	Binjharpur
Balabhadrapur	Aunri	Binjharpur
Balichandra pur	Bitana	Binjharpur
Banamalipur	Uttangara	Binjharpur
Banapur	Chandramuhan	Binjharpur
Bangara	Bangara	Binjharpur
Baniapal	Guhali	Binjharpur
Bankipal	Kayan	Binjharpur
Barakuti	Uttarkula	Binjharpur
Barapada	Barpada	Binjharpur
Barei	Biripata	Dasarathpur
Baruna	Sasanda	Binjharpur
Basudebpur	Pritipur	Binjharpur
Bhanara	Gramanandipur	Dasarathpur
Bidapada	Barpada	Binjharpur
Bihari	Bihari	Dasarathpur
Bindhanandi Pur	Palatapur	Dasarathpur

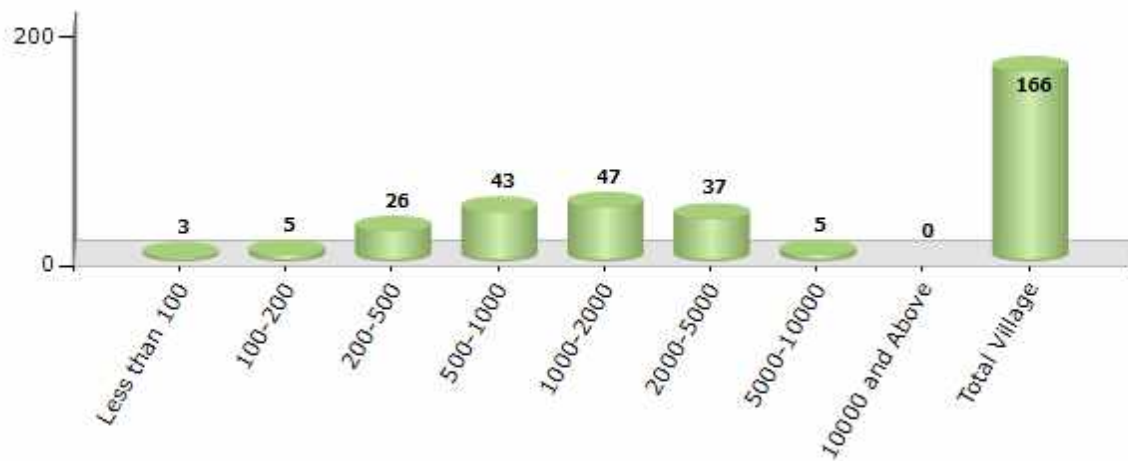
Contd....

Demographic

Number of Villages by Population Size - 2011

Less than 100	100-200	200-500	500-1000	1000-2000	2000-5000	5000-10000	10000 and Above	Total Village
3	5	26	43	47	37	5	0	166

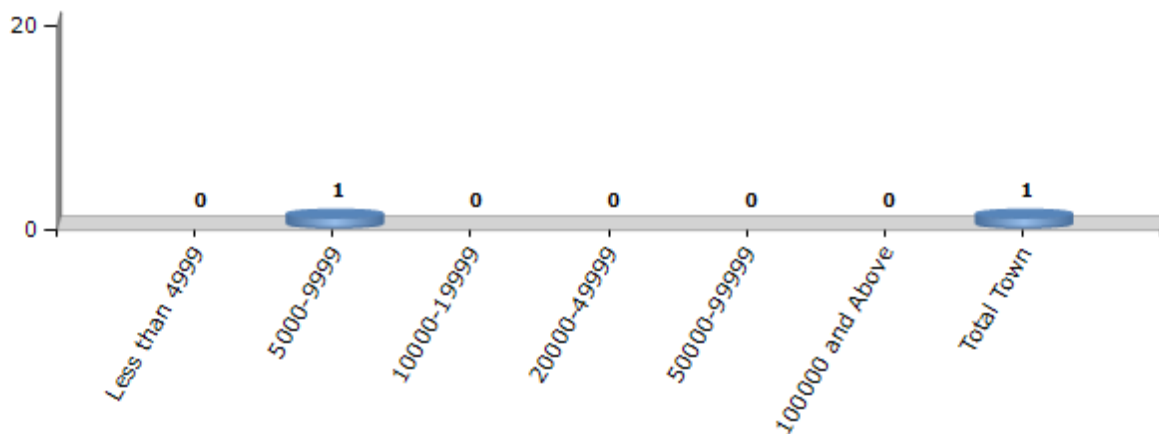
Number of Villages by Population Size - 2011



Number of Towns by Population Size - 2011

Less than 4999	5000-9999	10000-19999	20000-49999	50000-99999	100000 and Above	Total Town
0	1	0	0	0	0	1

Number of Towns by Population Size - 2011

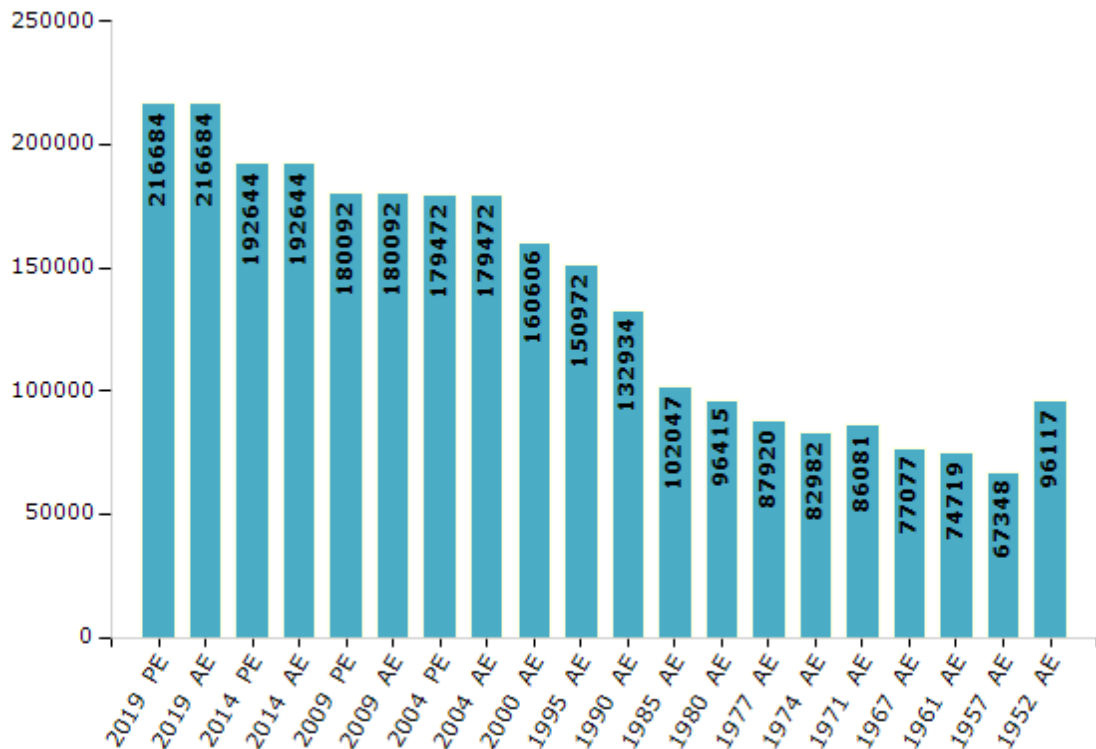


## Electoral Features

### Electors by Male & Female

Year	Male	Female	Others	Total	Year	Male	Female	Others	Total
2019 PE	113732	102949	3	216684	1990 AE	79080	53854	-	132934
2019 AE	113732	102949	3	216684	1985 AE	60533	41514	-	102047
2014 PE	103930	88714	0	192644	1980 AE	51705	44710	-	96415
2014 AE	103930	88714	0	192644	1977 AE	47823	40097	-	87920
2009 PE	96220	83872	-	180092	1974 AE	44316	38666	-	82982
2009 AE	96220	83872	-	180092	1971 AE	44893	41188	-	86081
2004 PE	93367	86105	-	179472	1967 AE	77077	0	-	77077
2004 AE	93367	86105	-	179472	1961 AE	74719	0	-	74719
2000 AE	83110	77496	-	160606	1957 AE	67348	0	-	67348
1999 PE	-	-	-	-	1952 AE	-	-	-	96117
1995 AE	79384	71588	-	150972					

Number of Electors



Note : AE : Assembly Election, PE : Assembly Segment of Parliamentary Election

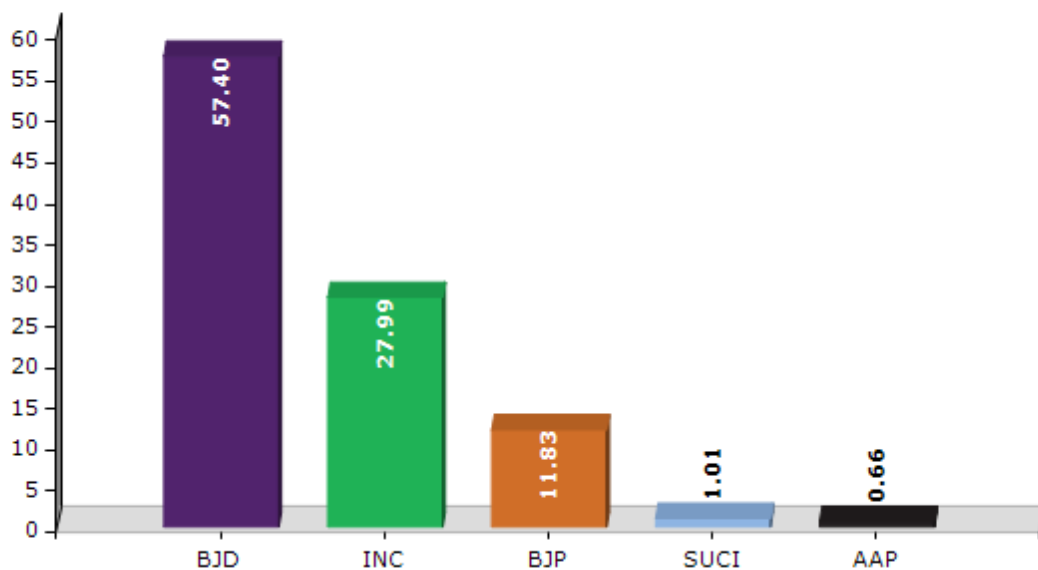


## Historical Summary Election Results

### Summary Result of Assembly Election - 2014

Candidate Name	Party	Votes	Votes %
Pramila Mallik	BJD	74532	57.4
Babita Mallick	INC	36342	27.99
Deba Prasad Mallik	BJP	15358	11.83
Radhaballav Malik	SUCI	1314	1.01
Janardan Das	AAP	861	0.66
Prasant Kumar Jena	IND	365	0.28
	NOTA	1085	0.84

Votes Percentage of Top Parties - 2014



## Polling Station Level Election Results

### Number and Name of Polling Stations (PS) (2019 AE)

Number of Polling Stations	Name of Polling Stations	Number of Polling Stations	Name of Polling Stations
1	Palada	22	Guhali-2
2	Palada	23	Ghantiali
3	Palada	24	Ghantiali -2
4	Bhanra	25	Bankipal
5	Biruhan	26	Prahaladpur
6	Saundihi	27	Bankipal
7	Rahasoi	28	Badapal
8	Rahasoi	29	Baniapal
9	Brundabanpur	30	Lenkasahi
10	Sainkula	31	Lenkasahi
11	Jaimara	32	Pairakha
12	Sasanda	33	Pairakha
13	Sasanda	34	Chikana-1
14	Baruna	35	Chikna-2
15	Tauntara	36	Bramhanigna
16	Arei	37	Sasanpada
17	Arei	38	Badasingha
18	Injanapur	39	Udranga
19	Govindpur	40	Udranga
20	Karuna	41	Senanda
21	Guhali-1	42	Mirjapur

Contd....

**Polling Station Level Election Results**

**Polling Station-wise Votes Secured by Overall Top Five Parties in Binjharpur Assembly in Assembly Election (AE) under Jajpur Parliamentary Constituency in Odisha (2019)**

Number of Polling Station	Winner - Pramila Mallik (BJD)	Runner-up - Babita Mallick (BJP)	3rd - Manoranjan Das (INC)	4th - Radhaballav Malik (SUCI(C))	5th - Rasmita Jena (BSP)	NOTA	Other	Total Votes Secured
36	309	294	15	7	1	1	0	627
37	348	337	11	4	2	2	0	704
38	383	258	1	7	0	5	0	654
39	400	292	16	0	2	1	0	711
40	182	275	4	2	1	2	0	466
41	405	290	11	5	5	8	0	724
42	233	243	6	2	0	7	0	491
43	391	302	20	5	1	5	0	724
44	220	123	7	0	0	1	0	351
45	250	335	13	7	2	2	0	609
46	339	352	15	6	0	6	0	718
47	217	279	12	4	0	4	0	516
48	259	311	7	0	2	6	0	585
49	413	171	7	1	2	5	0	599
50	303	146	0	1	0	2	0	452
51	376	228	11	2	2	1	0	620
52	261	286	5	3	1	0	0	556
53	318	254	12	3	1	2	0	590
54	294	126	12	2	1	4	0	439
55	324	196	4	3	3	3	0	533
56	439	322	19	8	5	7	0	800
57	194	136	4	0	1	2	0	337
58	354	366	15	2	2	6	0	745
59	193	228	15	2	2	1	0	441
60	438	255	22	2	4	9	0	730
61	367	241	21	4	4	2	0	639
62	442	292	16	8	6	9	0	773
63	281	267	14	1	1	3	0	567
64	279	164	4	0	1	4	0	452
65	255	186	6	0	0	1	0	448
66	412	274	6	1	3	9	0	705
67	318	195	24	1	2	0	0	540
68	285	201	30	1	3	0	0	520
69	357	394	14	4	2	5	0	776
70	548	88	49	2	3	2	0	692

Contd....

**Polling Station Level Election Results**

**Winner, Runner-up and 3rd Party Position & Winning Margin According to Polling Stations in Binjharpur Assembly in Assembly Election (AE) under Jajpur Parliamentary Constituency in Odisha (2019)**

Polling Station Number	Winner Party	Winner Votes (%)	Runner-up Party	Runner-up Votes (%)	Winning Margin Votes (%)	Third Party	Third Party Votes (%)	Other Votes (%)
71	BJD	533 (86.39)	INC	62 (10.05)	471 (76.34)	BJP	19 (3.08)	3 (0.49)
72	BJD	551 (75.07)	BJP	130 (17.71)	421 (57.36)	INC	44 (5.99)	9 (1.23)
73	BJD	711 (89.55)	INC	53 (6.68)	658 (82.87)	BJP	25 (3.15)	5 (0.63)
74	BJD	623 (84.19)	BJP	104 (14.05)	519 (70.14)	INC	11 (1.49)	2 (0.27)
75	BJD	812 (88.17)	BJP	88 (9.55)	724 (78.62)	INC	19 (2.06)	2 (0.22)
76	BJD	580 (98.14)	INC	10 (1.69)	570 (96.45)	BJP	1 (0.17)	0 (0)
77	BJP	537 (57.56)	BJD	341 (36.55)	196 (21.01)	INC	17 (1.82)	38 (4.07)
78	BJD	443 (53.76)	BJP	353 (42.84)	90 (10.92)	INC	13 (1.58)	15 (1.82)
79	BJD	233 (52.36)	BJP	207 (46.52)	26 (5.84)	INC	2 (0.45)	3 (0.67)
80	BJP	317 (54)	BJD	256 (43.61)	61 (10.39)	INC	8 (1.36)	6 (1.02)
81	BJD	329 (64.01)	BJP	164 (31.91)	165 (32.1)	INC	16 (3.11)	5 (0.97)
82	BJD	253 (50.91)	BJP	223 (44.87)	30 (6.04)	INC	14 (2.82)	7 (1.41)
83	BJD	289 (59.83)	BJP	182 (37.68)	107 (22.15)	INC	6 (1.24)	6 (1.24)
84	BJD	396 (52.66)	BJP	327 (43.48)	69 (9.18)	INC	6 (0.8)	23 (3.06)
85	BJD	412 (67.32)	BJP	171 (27.94)	241 (39.38)	INC	16 (2.61)	13 (2.12)
86	BJD	593 (73.3)	BJP	163 (20.15)	430 (53.15)	INC	30 (3.71)	23 (2.84)
87	BJD	229 (51)	BJP	200 (44.54)	29 (6.46)	INC	5 (1.11)	15 (3.34)
88	BJD	177 (49.86)	BJP	170 (47.89)	7 (1.97)	INC	4 (1.13)	4 (1.13)
89	BJD	314 (51.64)	BJP	288 (47.37)	26 (4.27)	SUCI(C)	3 (0.49)	3 (0.49)
90	BJD	286 (55.75)	BJP	189 (36.84)	97 (18.91)	BSP	18 (3.51)	20 (3.9)
91	BJD	429 (64.03)	BJP	204 (30.45)	225 (33.58)	INC	14 (2.09)	23 (3.43)
92	BJD	527 (78.31)	BJP	132 (19.61)	395 (58.7)	INC	6 (0.89)	8 (1.19)
93	BJD	441 (64.19)	BJP	210 (30.57)	231 (33.62)	INC	11 (1.6)	25 (3.64)
94	BJD	472 (57.42)	BJP	316 (38.44)	156 (18.98)	INC	25 (3.04)	9 (1.09)
95	BJD	500 (63.53)	BJP	255 (32.4)	245 (31.13)	INC	21 (2.67)	11 (1.4)
96	BJD	249 (52.53)	BJP	195 (41.14)	54 (11.39)	INC	24 (5.06)	6 (1.27)
97	BJD	221 (55.81)	BJP	164 (41.41)	57 (14.4)	INC	7 (1.77)	4 (1.01)
98	BJD	406 (65.38)	BJP	126 (20.29)	280 (45.09)	INC	82 (13.2)	7 (1.13)
99	BJD	324 (65.45)	BJP	124 (25.05)	200 (40.4)	INC	38 (7.68)	9 (1.82)
100	BJD	327 (64.5)	BJP	121 (23.87)	206 (40.63)	INC	52 (10.26)	7 (1.38)
101	BJD	362 (54.93)	BJP	247 (37.48)	115 (17.45)	INC	27 (4.1)	23 (3.49)
102	BJD	276 (49.73)	BJP	232 (41.8)	44 (7.93)	INC	26 (4.68)	21 (3.78)
103	BJD	331 (62.22)	BJP	171 (32.14)	160 (30.08)	INC	21 (3.95)	9 (1.69)
104	BJD	462 (55.4)	BJP	336 (40.29)	126 (15.11)	SUCI(C)	25 (3)	11 (1.32)
105	BJD	355 (50.21)	BJP	319 (45.12)	36 (5.09)	INC	22 (3.11)	11 (1.56)

Contd....

**Socio-Economic Amenities - Rural**

**Access to Education Facilities**

Particulars	Number of Villages (% of Population)				
	Available	Not Available	If Not Available (Distance of Nearest Facility)		
			A	B	C
Govt. Primary School	155 (99)	11 (1)	9 (1)	1 (0)	1 (0)
Private Primary School	11 (8)	155 (92)	0 (0)	0 (0)	0 (0)
Govt. Middle School	114 (86)	52 (14)	23 (9)	22 (4)	5 (1)
Private Middle School	13 (11)	153 (89)	1 (0)	0 (0)	0 (0)
Govt. Secondary School	62 (60)	104 (40)	62 (25)	28 (10)	0 (0)
Private Secondary School	7 (5)	159 (95)	12 (4)	0 (0)	0 (0)
Govt. Senior Secondary School	8 (9)	158 (91)	32 (17)	45 (26)	49 (29)
Private Senior Secondary School	2 (2)	164 (98)	11 (6)	10 (3)	9 (7)
Govt. Arts and Science Degree College	7 (6)	159 (94)	33 (22)	50 (29)	47 (27)
Private Arts and Science Degree College	1 (1)	165 (99)	17 (10)	10 (4)	1 (1)
Govt. Engineering College	0 (0)	166 (100)	0 (0)	0 (0)	0 (0)
Private Engineering College	0 (0)	166 (100)	2 (3)	6 (4)	158 (94)
Govt. Medicine College	0 (0)	166 (100)	1 (1)	1 (0)	164 (99)
Private Medicine College	0 (0)	166 (100)	0 (0)	0 (0)	0 (0)
Govt. Management Institute	0 (0)	166 (100)	0 (0)	1 (0)	164 (99)
Private Management Institute	0 (0)	166 (100)	0 (0)	0 (0)	1 (0)
Govt. Polytechnic	0 (0)	166 (100)	1 (1)	0 (0)	144 (84)
Private Polytechnic	0 (0)	166 (100)	0 (0)	0 (0)	19 (15)
Govt. Vocational Training School/ITI	3 (4)	163 (96)	2 (1)	34 (21)	26 (17)
Private Vocational Training School/ITI	1 (1)	165 (99)	22 (15)	38 (22)	38 (19)
Govt. Non Formal Training Centre	1 (2)	165 (98)	0 (0)	34 (19)	112 (70)
Private Non Formal Training Centre	0 (0)	166 (100)	0 (0)	6 (3)	6 (3)
Govt. School For Disabled	0 (0)	166 (100)	4 (3)	52 (30)	88 (52)
Private School For Disabled	0 (0)	166 (100)	0 (0)	1 (0)	8 (6)
Government Others	2 (1)	164 (99)	0 (0)	1 (0)	0 (0)
Private Others	0 (0)	166 (100)	0 (0)	0 (0)	0 (0)

Note : Distance A : Less than 5 km; B : Between 5-10 km; C : 10+ km.; Source : Data Analysis is based on 2011 Census.

## DISCLAIMER

The Terms of Use and Disclaimer of Datanet India Private Limited (hereinafter referred to as "Datanet") for use of this analysis report of **Binjharpur Assembly Constituency (Binjharpur Vidhan Sabha)** :-

1. **Assembly Factbook™** is a Registered Trade Mark owned by Datanet.
2. All the maps are sketched and graphical representation only and have not been drawn to the scale and also not to represent the actual geographical area or boundary of the unit.
3. The data for the aforesaid analysis is based on authentic sources and has been culled from the various publications of Census, CSO and NSSO for district and block level data, various central and state government departments, Central & State Elections Commissions and the concerned Returning Officers' releases, Electoral Rolls, Election results and allied publications, internal assessment, surveys, estimates and analysis. Therefore, certain adjustment of data at micro level may have been done to arrive closer to the macro data.
4. Data have been provided on an "As Is" and "As AVAILABLE" basis
5. The colours shown in the maps or diagram and charts of a particular party, alliance or AC are indicative and do not represent them.
6. This publication which includes maps, sheets, graphs and data would be the property under copyright of Datanet only. The user may use these for its internal study, analysis and research purposes. It's public display, re-selling or any commercial uses by the user are not allowed.
7. Datanet has taken due care and caution in compilation and processing of data and allied information, but does not guarantee the accuracy, adequacy or completeness of any information/analysis and will be not responsible for any errors or omissions or for the results obtained from the use of such information/analysis.
8. All the contents for the publication have been culled from various authentic sources and Datanet reasonably believes such sources to be reliable, but does not make any representations, express or implied as to the accuracy or fitness of use of such information. The information or contents of the information/analysis do not constitute advice and should not be relied upon in making (or refraining from making) any decision. Any reliance placed upon the information provided by Datanet is the sole responsibility and strictly at the user's risk.
9. In no event will Datanet be liable for any damages (including, without limitation, damages for loss of business projects, or loss of profits) arising in contract, tort or otherwise from the use of or inability to use any of its contents, or from any action taken (or refrained from being taken) as a result of using the analysis or any of its contents. Datanet its directors, owners, editors, officials, employees, distributor and agents or any associate will not be liable for any errors in the information contained or any consequences arising from the use of the contents of the provided information/analysis.
10. If any provision of these terms and conditions is held invalid or illegal or unenforceable for any reason by any court of competent jurisdiction, such provision shall be severed and the remainder of provisions of the terms and conditions shall continue in full force and effect as if the Term of Use had been executed with the invalid, illegal or unenforceable provision eliminated.
11. If there are any discrepancies in the information provided, please bring it to attention of Datanet for suitable rectification measures.



**Buy Online This Complete Book At  
Datanet India eBooks Store**

[www.indiastatpublications.com](http://www.indiastatpublications.com)

or go directly at

[http://www.indiastatpublications.com/  
Assembly\\_factbook/Odisha/Jajpur/ Binjharpur](http://www.indiastatpublications.com/Assembly_factbook/Odisha/Jajpur/Binjharpur)

 **india**stat**elections**

ISBN : 978-93-5313-221-7

