



Odisha

Assembly Factbook™

Dharmasala Assembly Constituency



Key Electoral Data of Dharmasala
Assembly Constituency (Vidhan Sabha)

Odisha

Assembly Factbook™

Dharmasala Assembly Constituency



Dharmasala Vidhan Sabha

Editor & Director

Dr. R.K. Thukral

Research Editor

Dr. Shafeeq Rahman

Compiled, Researched and Published by Datanet India Pvt. Ltd.

D-100, 1st Floor,

Okhla Industrial Area, Phase-I,
New Delhi- 110020.

Ph.: 91-11- 43580781-84

Email : support@indiastatpublications.com

Website : www.indiastatelections.com

Online Book Store :

www.indiastatpublications.com

Report No. : AFB/OD-051-0123

ISBN : 978-93-5313-236-1

First Edition : January, 2018

Sixth Updated Edition : January, 2023

Price : Rs. 11500/-

US\$ 310

© **Datanet India Pvt. Ltd.**

All rights reserved. No part of this book may be reproduced, stored in a retrieval system or transmitted in any form or by any means, mechanical photocopying, photographing, scanning, recording or otherwise without the prior written permission of the publisher. Please refer to Disclaimer at page no. 241 for the use of this publication.

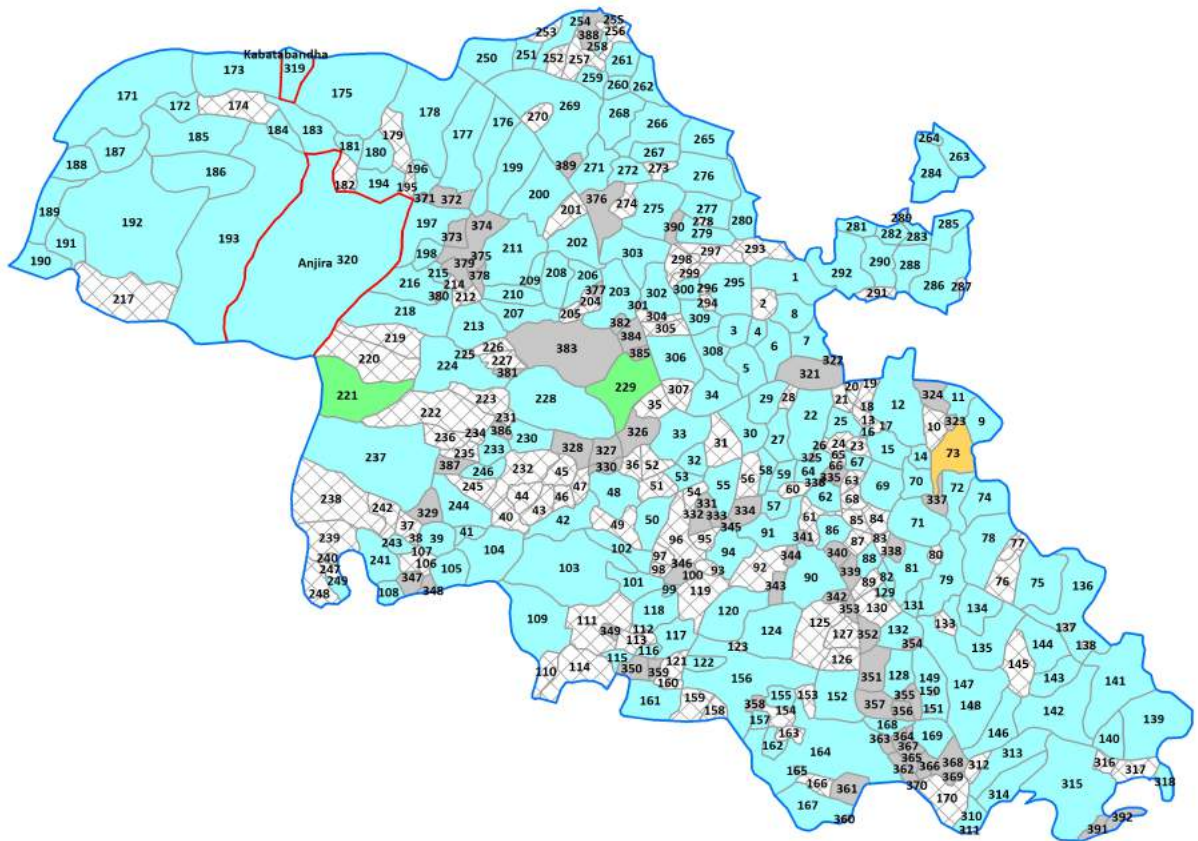
Printed in India

Contents

No.	Particulars	Page No.
	Introduction	
1	Assembly Constituency - (Vidhan Sabha) at a Glance Features of Assembly as per Delimitation Commission of India (2008)	1-2
	Location and Political Maps	
2	Location Map Boundaries of Assembly Constituency - (Vidhan Sabha) in District Boundaries of Assembly Constituency under Parliamentary Constituency - (Lok Sabha) Town & Village-wise Winner Parties- 2019-PE, 2019-AE, 2014-PE, 2014-AE, 2009-PE and 2009-AE	3-11
	Administrative Setup (2011)	
3	District Sub-district Towns Villages Inhabited Villages Uninhabited Villages Village Panchayat Intermediate Panchayat	12-27
	Demographics (2011)	
4	Population Households Rural/Urban Population Towns and Villages by Population Size Sex Ratio (Total & 0-6 Years) Religious Population Social Population Literacy Rate	28-29
	Electoral Features	
5	Important Dates of Last Elections Held Electors by Gender Service Electors Voters Voters Turnout Polling Stations & Average Number of Electors per Polling Station Electors by Age Group Present Elected Representatives	30-35
	Historical Summary Election Results	
6	Vote Share of Major Parties Winning Margin (Number & Percentage) Polarity of Parties Summary Result of Assembly Segment of Parliamentary Elections 2019, 2014, 2009, 2004 and 1999 Summary Result of Assembly Elections 2019, 2014, 2009, 2004, 2000, 1995, 1990, 1985, 1980, 1977, 1974, 1971, 1967, 1961, 1957 and 1952	36-60
	Polling Station Level Election Results	
7	Name and Number of Polling Station 2019-PE, 2019-AE, 2014-PE, 2014-AE, 2009-PE and 2009-AE Polling Station-wise Electors, Voters & Voters Turnout 2019-PE, 2019-AE, 2014-PE, 2014-AE, 2009-PE and 2009-AE Polling Station wise Elections Results 2019-PE, 2019-AE, 2014-PE, 2014-AE, 2009-PE and 2009-AE	61-220
	Share of Assembly Constituency	
8	Share of Assembly Constituency - (Vidhan Sabha) in State, District and Parliamentary Constituency - (Lok Sabha)	221
	Socio-Economic Amenities (2011)	
9	Access to Administrative Units Agricultural, Manufacturing and Industrial Commodities Demographic Indicators Education Health & Manpower Drinking Water Supply Sanitation Entertainment and Recreations Infrastructure Power Food Allocation Distribution and Marketing of Agriculture Commodities Infrastructure Transport and Road Infrastructure Communication Banking and Financial Services Land Use Irrigation Source	223-237
10	Abbreviation & Sources	238-239
11	Disclaimer	241

Location & Political Map

Town & Village-wise Winner Parties in Dharmasala Assembly Constituency under State Assembly Election (AE) (No. 51) 2014



BJD	BJP	INC	UV	UN	
(2T+183V)	(1V)	(2V)	(132V)	(72V)	
					Total AC
					Town (T)
					Village (V)
					2T
					390V
UV : Unspecified Village UN : Uninhabited Village					

Administrative Setup

List of Village Panchayat & Intermediate Panchayat (Block) Name - 2011

Village Name	Village Panchayat Name	Intermediate Panchayat Name
Abhayapur	Abhayapur	Dharmasala
Achhutapur	Abhayapur	Dharmasala
Adampur	Nathuabar	Rasulpur
Akbarbad	Bhusandhapur	Badachana
Alarpur	Kotapur	Dharmasala
Alijanga	Haridaspur	Dharmasala
Andeioda	Odiso	Rasulpur
Antia	Kamagarh	Dharmasala
Arabal	Arabal	Dharmasala
Arakhapada	Badakaima	Dharmasala
Arangabad	Mirzapur	Dharmasala
Artia kusunapur	Odiso	Rasulpur
Areikana	Areikana	Dharmasala
Arimul	Jenapur	Dharmasala
Aruha	Aruha	Dharmasala
Bada Mangalpur	Chormuhan	Dharmasala
Badabarisahi	Patapur	Dharmasala
BadachanaBari	Chormuhan	Dharmasala
Badanachhipur	Patunia	Dharmasala
Bahabalapur	Odiso	Rasulpur
Bahagada	Thanual	Dharmasala
Bajabati	Pakhara	Dharmasala
Balabhadrapur	Madhusudanpur	Dharmasala
Balaram Pur	Talajanga	Dharmasala
BalbhadraPrasadPatana	Bhabanipur	Dharmasala
Balibiri	Neulapur	Dharmasala
Baligari	Haridashpur	Dharmasala
Baligari-I	Chormuhan	Dharmasala
Baligari-II	Chormuhan	Dharmasala

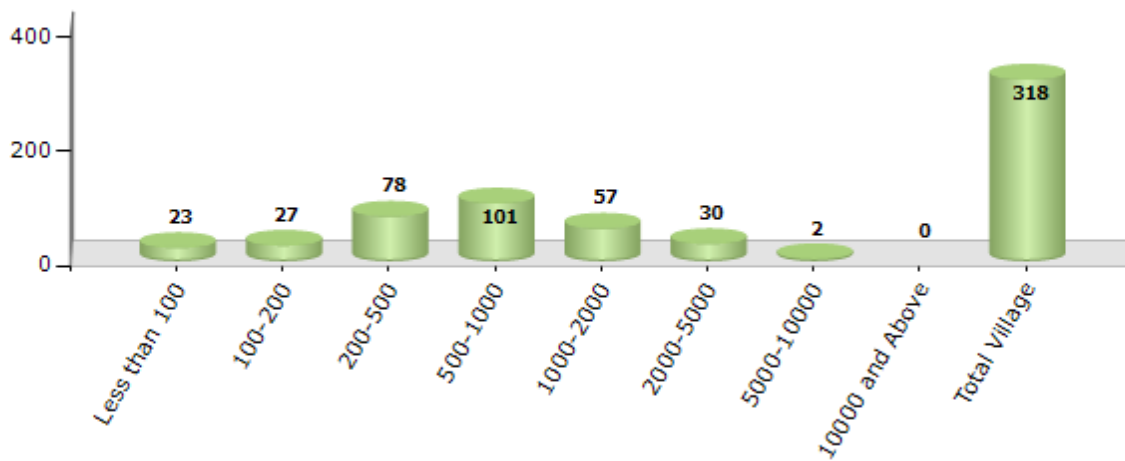
Contd....

Demographic

Number of Villages by Population Size - 2011

Less than 100	100-200	200-500	500-1000	1000-2000	2000-5000	5000-10000	10000 and Above	Total Village
23	27	78	101	57	30	2	0	318

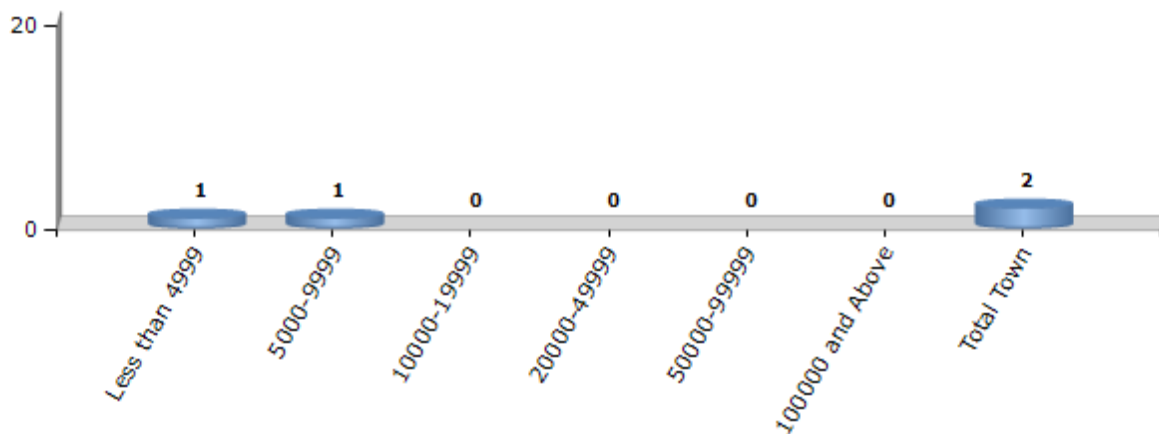
Number of Villages by Population Size - 2011



Number of Towns by Population Size - 2011

Less than 4999	5000-9999	10000-19999	20000-49999	50000-99999	100000 and Above	Total Town
1	1	0	0	0	0	2

Number of Towns by Population Size - 2011

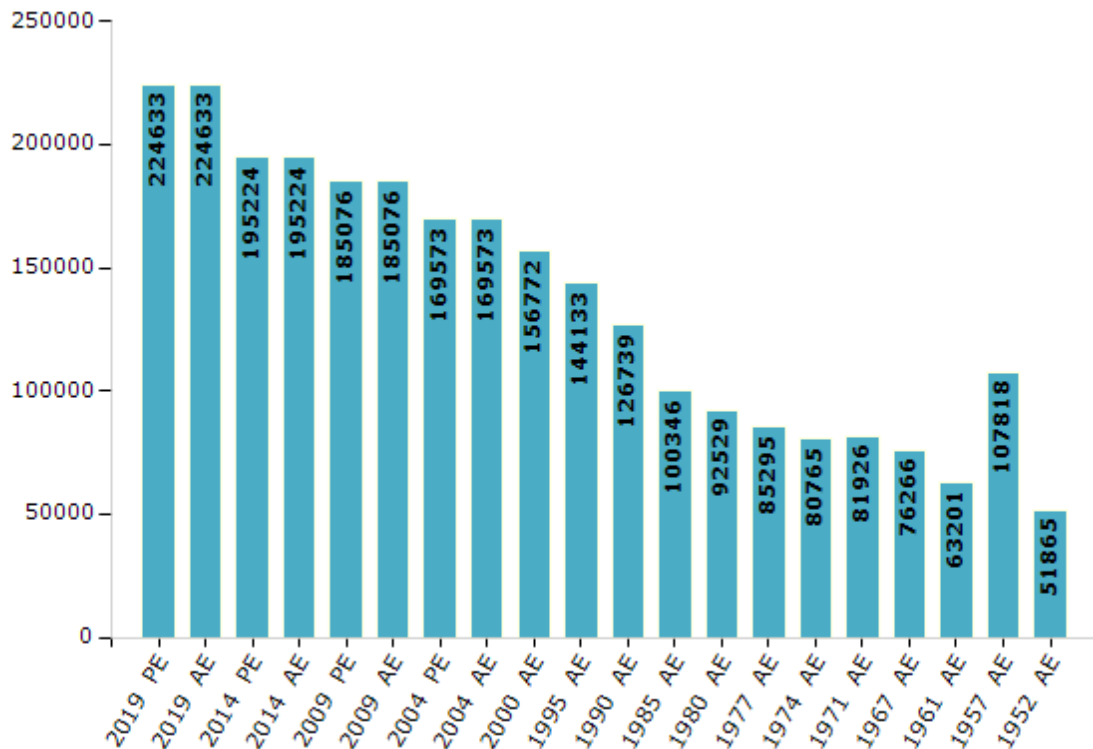


Electoral Features

Electors by Male & Female

Year	Male	Female	Others	Total	Year	Male	Female	Others	Total
2019 PE	116593	108035	5	224633	1990 AE	75706	51033	-	126739
2019 AE	116593	108035	5	224633	1985 AE	54190	46156	-	100346
2014 PE	104161	91061	2	195224	1980 AE	51313	41216	-	92529
2014 AE	104161	91061	2	195224	1977 AE	46014	39281	-	85295
2009 PE	97962	87114	-	185076	1974 AE	43116	37649	-	80765
2009 AE	97962	87114	-	185076	1971 AE	43157	38769	-	81926
2004 PE	89450	80123	-	169573	1967 AE	76266	0	-	76266
2004 AE	89450	80123	-	169573	1961 AE	63201	0	-	63201
2000 AE	81752	75020	-	156772	1957 AE	107818	0	-	107818
1999 PE	-	-	-	-	1952 AE	-	-	-	51865
1995 AE	76336	67797	-	144133					

Number of Electors



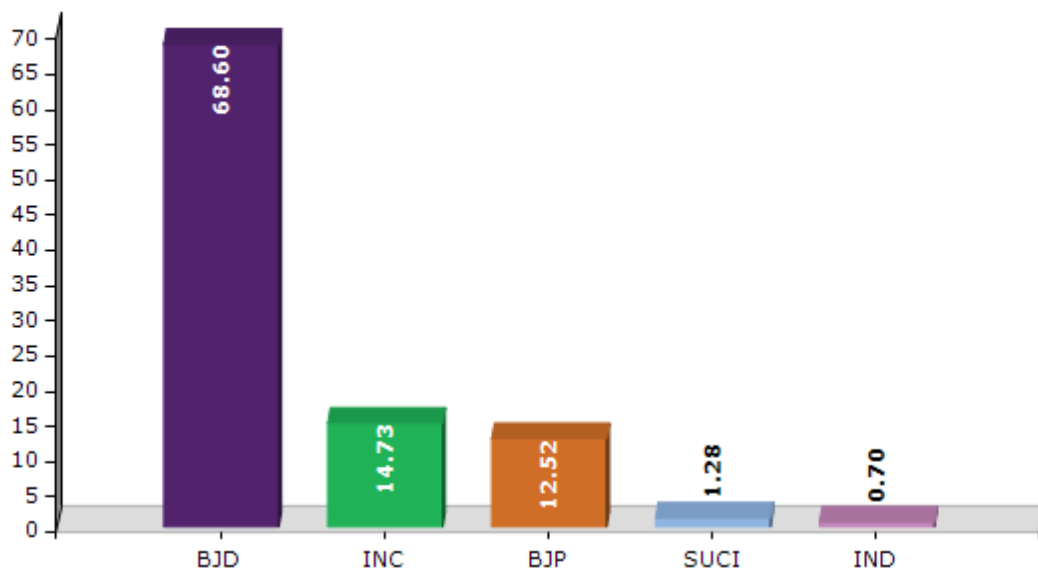
Note : AE : Assembly Election, PE : Assembly Segment of Parliamentary Election

Historical Summary Election Results

Summary Result of Assembly Election - 2014

Candidate Name	Party	Votes	Votes %
Pranab Kumar Balabantaray	BJD	109241	68.6
Srinath Mishra	INC	23455	14.73
Ramesh Chandra Parida	BJP	19940	12.52
Akshaya Kumar Das	SUCI	2044	1.28
Nirmal Kumar Rout	IND	1108	0.7
Chandramani Nayak	SKD	865	0.54
Gobinda Sahoo	BSP	838	0.53
Pravakar Nayak	OJM	575	0.36
	NOTA	1185	0.74

Votes Percentage of Top Parties - 2014



Polling Station Level Election Results

Number and Name of Polling Stations (PS) (2019 AE)

Number of Polling Stations	Name of Polling Stations	Number of Polling Stations	Name of Polling Stations
1	Balikudia-1	22	Sorei
2	Balikudia-2	23	Sorei
3	Rekhideipur	24	Sathuapatana
4	Paikarapur	25	Marjitapur-2
5	Endalaba	26	Marjitapur-1
6	Kalando	27	Marjitapur-2
7	Patapur	28	Balabhadrapur
8	Bichhakhandi	29	Madhusudanapur
9	Bichhakhandi	30	Mukundapur
10	Chakradharapur	31	Dihakasti
11	Balaramapur	32	Raghunathapur
12	Talajanga-1	33	Brundadeipur
13	Talajanga -2	34	Brundadeipur
14	Raichhanda -1	35	Jenapur-1
15	Raichhanda -3	36	Jenapur-3
16	Raichhanda -2	37	Jenapur-2
17	Ramapurakaitha	38	Chausathipada
18	Kabatabandh-1	39	Arimul
19	Kabatabandh-2	40	Berhampur
20	Kabatabandh-3	41	Erashandha
21	Dalagan	42	Ghasibar

Contd....

Polling Station Level Election Results

Polling Station-wise Votes Secured by Overall Top Five Parties in Dharmasala Assembly in Assembly Election (AE) under Jajpur Parliamentary Constituency in Odisha (2019)

Number of Polling Station	Winner - Pranab Kumar Balabantaray (BJD)	Runner-up - Ramesh Chandra Parida (BJP)	3rd - Smruti Rekha Pahi (INC)	4th - Debabrata Rout (BSP)	5th - Madhumita Sahu (SUCI(C))	NOTA	Other	Total Votes Secured
36	370	178	108	5	6	14	11	692
37	508	201	135	6	1	10	9	870
38	528	172	183	19	3	2	19	926
39	310	90	109	10	1	5	4	529
40	283	112	144	3	2	0	3	547
41	279	141	77	1	0	1	6	505
42	329	175	110	6	1	3	2	626
43	NV	NV	NV	NV	NV	NV	NV	NV
44	408	110	20	6	1	3	3	551
45	500	244	39	4	2	4	9	802
46	297	93	68	10	1	0	2	471
47	260	119	91	6	0	1	6	483
48	463	205	70	8	2	4	4	756
49	340	259	83	10	2	6	8	708
50	611	61	114	11	7	0	3	807
51	451	189	373	8	10	5	24	1060
52	561	236	195	17	7	5	32	1053
53	235	112	311	6	4	1	5	674
54	328	273	148	12	3	3	15	782
55	719	55	83	2	1	0	1	861
56	187	71	122	6	2	8	13	409
57	370	106	58	4	7	1	10	556
58	329	156	147	6	2	3	14	657
59	620	226	129	9	4	2	11	1001
60	412	144	112	3	3	2	6	682
61	483	226	26	3	8	2	6	754
62	466	279	111	3	2	1	2	864
63	354	187	146	8	3	3	6	707
64	389	198	177	5	1	3	7	780
65	552	215	48	10	2	4	16	847
66	632	370	62	6	2	4	8	1084
67	483	260	62	7	1	1	6	820
68	362	174	40	3	0	3	5	587
69	526	216	30	5	0	0	3	780
70	281	190	132	6	2	6	8	625

Contd....

Polling Station Level Election Results

Winner, Runner-up and 3rd Party Position & Winning Margin According to Polling Stations in Dharmasala Assembly in Assembly Election (AE) under Jajpur Parliamentary Constituency in Odisha (2019)

Polling Station Number	Winner Party	Winner Votes (%)	Runner-up Party	Runner-up Votes (%)	Winning Margin Votes (%)	Third Party	Third Party Votes (%)	Other Votes (%)
71	BJD	329 (62.79)	BJP	125 (23.85)	204 (38.94)	INC	63 (12.02)	7 (1.34)
72	BJD	273 (46.11)	BJP	260 (43.92)	13 (2.19)	INC	47 (7.94)	12 (2.03)
73	BJD	624 (69.8)	BJP	210 (23.49)	414 (46.31)	INC	31 (3.47)	29 (3.24)
74	BJD	367 (52.2)	BJP	310 (44.1)	57 (8.1)	INC	13 (1.85)	13 (1.85)
75	BJD	173 (63.14)	BJP	89 (32.48)	84 (30.66)	INC	11 (4.01)	1 (0.36)
76	BJD	221 (57.4)	BJP	135 (35.06)	86 (22.34)	INC	25 (6.49)	4 (1.04)
77	BJD	460 (59.74)	BJP	250 (32.47)	210 (27.27)	INC	32 (4.16)	28 (3.64)
78	BJD	337 (54.62)	BJP	196 (31.77)	141 (22.85)	INC	70 (11.35)	14 (2.27)
79	BJD	204 (60.36)	BJP	66 (19.53)	138 (40.83)	INC	58 (17.16)	10 (2.96)
80	BJD	401 (68.78)	BJP	166 (28.47)	235 (40.31)	INC	9 (1.54)	7 (1.2)
81	BJD	527 (80.34)	BJP	106 (16.16)	421 (64.18)	INC	21 (3.2)	2 (0.3)
82	BJD	622 (55.44)	BJP	363 (32.35)	259 (23.09)	INC	79 (7.04)	58 (5.17)
83	BJD	519 (52.53)	BJP	450 (45.55)	69 (6.98)	INC	16 (1.62)	3 (0.3)
84	BJD	487 (61.72)	BJP	255 (32.32)	232 (29.4)	INC	32 (4.06)	15 (1.9)
85	BJD	407 (47.49)	BJP	328 (38.27)	79 (9.22)	INC	91 (10.62)	31 (3.62)
86	BJD	457 (52.53)	BJP	237 (27.24)	220 (25.29)	INC	136 (15.63)	40 (4.6)
87	BJD	448 (56)	BJP	265 (33.13)	183 (22.87)	INC	70 (8.75)	17 (2.13)
88	BJD	241 (73.93)	BJP	74 (22.7)	167 (51.23)	BSP	4 (1.23)	7 (2.15)
89	BJD	209 (45.73)	BJP	175 (38.29)	34 (7.44)	INC	54 (11.82)	19 (4.16)
90	BJD	302 (53.08)	BJP	198 (34.8)	104 (18.28)	INC	41 (7.21)	28 (4.92)
91	BJD	532 (62.66)	BJP	221 (26.03)	311 (36.63)	INC	62 (7.3)	34 (4)
92	BJD	464 (59.95)	BJP	206 (26.61)	258 (33.34)	INC	85 (10.98)	19 (2.45)
93	BJD	316 (46.33)	BJP	250 (36.66)	66 (9.67)	INC	102 (14.96)	14 (2.05)
94	BJD	300 (52.63)	BJP	155 (27.19)	145 (25.44)	INC	95 (16.67)	20 (3.51)
95	BJD	459 (95.23)	BJP	15 (3.11)	444 (92.12)	INC	7 (1.45)	1 (0.21)
96	BJD	275 (51.5)	BJP	188 (35.21)	87 (16.29)	INC	51 (9.55)	20 (3.75)
97	BJP	183 (38.2)	BJD	180 (37.58)	3 (0.62)	INC	112 (23.38)	4 (0.84)
98	BJD	611 (54.75)	BJP	351 (31.45)	260 (23.3)	INC	116 (10.39)	38 (3.41)
99	BJD	366 (58.75)	BJP	207 (33.23)	159 (25.52)	INC	44 (7.06)	6 (0.96)
100	BJD	227 (63.59)	BJP	105 (29.41)	122 (34.18)	INC	12 (3.36)	13 (3.64)
101	BJP	462 (44.42)	BJD	383 (36.83)	79 (7.59)	INC	170 (16.35)	25 (2.4)
102	BJD	158 (57.25)	BJP	95 (34.42)	63 (22.83)	INC	14 (5.07)	9 (3.26)
103	BJD	325 (50.7)	BJP	268 (41.81)	57 (8.89)	INC	27 (4.21)	21 (3.28)
104	BJD	186 (44.82)	BJP	150 (36.14)	36 (8.68)	BSP	44 (10.6)	35 (8.43)
105	BJD	357 (60.3)	BJP	177 (29.9)	180 (30.4)	INC	41 (6.93)	17 (2.87)

Contd....

Socio-Economic Amenities - Rural

Access to Education Facilities

Particulars	Number of Villages (% of Population)				
	Available	Not Available	If Not Available (Distance of Nearest Facility)		
			A	B	C
Govt. Primary School	250 (94)	68 (6)	67 (6)	1 (0)	0 (0)
Private Primary School	5 (2)	313 (98)	0 (0)	0 (0)	0 (0)
Govt. Middle School	155 (74)	163 (26)	66 (12)	77 (11)	19 (2)
Private Middle School	4 (1)	314 (99)	0 (0)	0 (0)	0 (0)
Govt. Secondary School	74 (46)	244 (54)	212 (48)	17 (3)	0 (0)
Private Secondary School	1 (0)	317 (100)	14 (4)	0 (0)	0 (0)
Govt. Senior Secondary School	9 (7)	309 (93)	62 (20)	90 (22)	85 (25)
Private Senior Secondary School	1 (1)	317 (99)	34 (12)	35 (14)	2 (0)
Govt. Arts and Science Degree College	5 (3)	313 (97)	68 (19)	118 (31)	44 (12)
Private Arts and Science Degree College	1 (1)	317 (99)	33 (13)	35 (16)	14 (4)
Govt. Engineering College	0 (0)	318 (100)	0 (0)	0 (0)	0 (0)
Private Engineering College	0 (0)	318 (100)	2 (0)	10 (3)	306 (96)
Govt. Medicine College	0 (0)	318 (100)	0 (0)	0 (0)	316 (97)
Private Medicine College	0 (0)	318 (100)	0 (0)	0 (0)	0 (0)
Govt. Management Institute	0 (0)	318 (100)	0 (0)	0 (0)	266 (86)
Private Management Institute	0 (0)	318 (100)	0 (0)	0 (0)	52 (14)
Govt. Polytechnic	0 (0)	318 (100)	0 (0)	2 (0)	227 (76)
Private Polytechnic	0 (0)	318 (100)	1 (0)	2 (1)	28 (8)
Govt. Vocational Training School/ITI	2 (0)	316 (100)	6 (1)	13 (3)	6 (2)
Private Vocational Training School/ITI	2 (2)	316 (98)	51 (14)	111 (33)	114 (41)
Govt. Non Formal Training Centre	0 (0)	318 (100)	0 (0)	1 (1)	128 (37)
Private Non Formal Training Centre	0 (0)	318 (100)	1 (0)	0 (0)	7 (2)
Govt. School For Disabled	0 (0)	318 (100)	0 (0)	0 (0)	166 (49)
Private School For Disabled	0 (0)	318 (100)	1 (0)	1 (0)	10 (2)
Government Others	3 (4)	315 (96)	0 (0)	0 (0)	6 (1)
Private Others	0 (0)	318 (100)	0 (0)	0 (0)	5 (1)

Note : Distance A : Less than 5 km; B : Between 5-10 km; C : 10+ km.; Source : Data Analysis is based on 2011 Census.

DISCLAIMER

The Terms of Use and Disclaimer of Datanet India Private Limited (hereinafter referred to as "Datanet") for use of this analysis report of **Dharmasala Assembly Constituency (Dharmasala Vidhan Sabha)** :-

1. **Assembly Factbook™** is a Registered Trade Mark owned by Datanet.
2. All the maps are sketched and graphical representation only and have not been drawn to the scale and also not to represent the actual geographical area or boundary of the unit.
3. The data for the aforesaid analysis is based on authentic sources and has been culled from the various publications of Census, CSO and NSSO for district and block level data, various central and state government departments, Central & State Elections Commissions and the concerned Returning Officers' releases, Electoral Rolls, Election results and allied publications, internal assessment, surveys, estimates and analysis. Therefore, certain adjustment of data at micro level may have been done to arrive closer to the macro data.
4. Data have been provided on an "As Is" and "As AVAILABLE" basis
5. The colours shown in the maps or diagram and charts of a particular party, alliance or AC are indicative and do not represent them.
6. This publication which includes maps, sheets, graphs and data would be the property under copyright of Datanet only. The user may use these for its internal study, analysis and research purposes. It's public display, re-selling or any commercial uses by the user are not allowed.
7. Datanet has taken due care and caution in compilation and processing of data and allied information, but does not guarantee the accuracy, adequacy or completeness of any information/analysis and will be not responsible for any errors or omissions or for the results obtained from the use of such information/analysis.
8. All the contents for the publication have been culled from various authentic sources and Datanet reasonably believes such sources to be reliable, but does not make any representations, express or implied as to the accuracy or fitness of use of such information. The information or contents of the information/analysis do not constitute advice and should not be relied upon in making (or refraining from making) any decision. Any reliance placed upon the information provided by Datanet is the sole responsibility and strictly at the user's risk.
9. In no event will Datanet be liable for any damages (including, without limitation, damages for loss of business projects, or loss of profits) arising in contract, tort or otherwise from the use of or inability to use any of its contents, or from any action taken (or refrained from being taken) as a result of using the analysis or any of its contents. Datanet its directors, owners, editors, officials, employees, distributor and agents or any associate will not be liable for any errors in the information contained or any consequences arising from the use of the contents of the provided information/analysis.
10. If any provision of these terms and conditions is held invalid or illegal or unenforceable for any reason by any court of competent jurisdiction, such provision shall be severed and the remainder of provisions of the terms and conditions shall continue in full force and effect as if the Term of Use had been executed with the invalid, illegal or unenforceable provision eliminated.
11. If there are any discrepancies in the information provided, please bring it to attention of Datanet for suitable rectification measures.

Buy Online This Complete Book At
Datanet India eBooks Store

www.indiastatpublications.com

or go directly at

[http://www.indiastatpublications.com/
Assembly_factbook/Odisha/Jajpur/ Dharmasala](http://www.indiastatpublications.com/Assembly_factbook/Odisha/Jajpur/Dharmasala)

 **india**stat**elections**

ISBN : 978-93-5313-236-1



9 789353 132361