



Odisha

Assembly Factbook™

Jajpur Assembly Constituency



Key Electoral Data of Jajpur
Assembly Constituency (Vidhan Sabha)

Odisha

Assembly Factbook™

Jajpur Assembly Constituency



Jajpur Vidhan Sabha

Editor & Director

Dr. R.K. Thukral

Research Editor

Dr. Shafeeq Rahman

Compiled, Researched and Published by Datanet India Pvt. Ltd.

D-100, 1st Floor,

Okhla Industrial Area, Phase-I,
New Delhi- 110020.

Ph.: 91-11- 43580781-84

Email : support@indiastatpublications.com

Website : www.indiastatelections.com

Online Book Store :

www.indiastatpublications.com

Report No. : AFB/OD-052-0125

ISBN : 978-93-5313-245-3

First Edition : January, 2018

Eighth Updated Edition : January, 2025

Price : Rs. 11500/-

US\$ 310

© Datanet India Pvt. Ltd.

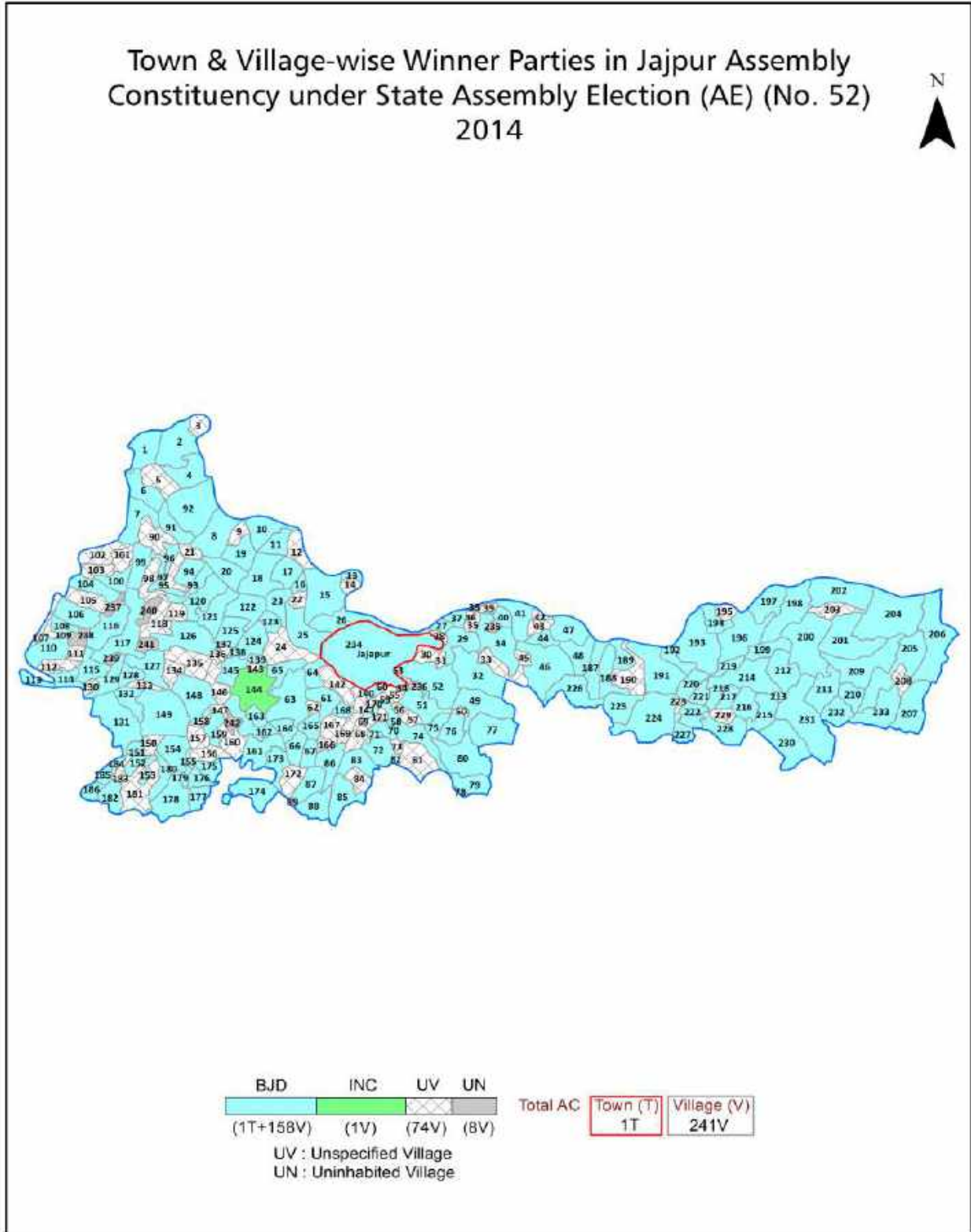
All rights reserved. No part of this book may be reproduced, stored in a retrieval system or transmitted in any form or by any means, mechanical photocopying, photographing, scanning, recording or otherwise without the prior written permission of the publisher. Please refer to Disclaimer at page no. 235 for the use of this publication.

Printed in India

Contents

No.	Particulars	Page No.
	Introduction	
1	Assembly Constituency - (Vidhan Sabha) at a Glance Features of Assembly as per Delimitation Commission of India (2008)	1-2
	Location and Political Maps	
2	Location Map Boundaries of Assembly Constituency - (Vidhan Sabha in District Boundaries of Assembly Constituency under Parliamentary Constituency - (Lok Sabha) Town & Village-wise Winner Parties- 2024-PE, 2024-AE, 2019-PE, 2019-AE, 2014-PE, 2014-AE, 2009-PE and 2009-AE	3-11
	Administrative Setup (2011)	
3	District Sub-district Towns Villages Inhabited Villages Uninhabited Villages Village Panchayat Intermediate Panchayat	12-24
	Demographics (2011)	
4	Population Households Rural/Urban Population Towns and Villages by Population Size Sex Ratio (Total & 0-6 Years) Religious Population Social Population Literacy Rate	25-26
	Electoral Features	
5	Important Dates of Last Elections Held Electors by Gender Service Electors Voters Voters Turnout Polling Stations & Average Number of Electors per Polling Station Electors by Age Group Present Elected Representatives	27-32
	Historical Summary Election Results	
6	Vote Share of Major Parties Winning Margin (Number & Percentage Polarity of Parties Summary Result of Assembly Segment of Parliamentary Elections 2024, 2019, 2014, 2009, 2004 and 1999 Summary Result of Assembly Elections 2024, 2019, 2014, 2009, 2004, 2000, 1995, 1990, 1985, 1980, 1977, 1974, 1957 and 1952	33-54
	Polling Station Level Election Results	
7	Name and Number of Polling Station 2024-PE, 2024-AE, 2019-PE, 2019-AE, 2014-PE, 2014-AE, 2009-PE and 2009-AE Polling Station-wise Electors, Voters & Voters Turnout 2024-PE, 2024-AE, 2019-PE, 2019-AE, 2014-PE, 2014-AE, 2009-PE and 2009-AE Polling Station wise Elections Results 2024-PE, 2024-AE, 2019-PE, 2019-AE, 2014-PE, 2014-AE, 2009-PE and 2009-AE	55-214
	Share of Assembly Constituency	
8	Share of Assembly Constituency - (Vidhan Sabha) in State, District and Parliamentary Constituency - (Lok Sabha)	215
	Socio-Economic Amenities (2011)	
9	Access to Administrative Units Agricultural, Manufacturing and Industrial Commodities Demographic Indicators Education Health & Manpower Drinking Water Supply Sanitation Entertainment and Recreations Infrastructure Power Food Allocation Distribution and Marketing of Agriculture Commodities Infrastructure Transport and Road Infrastructure Communication Banking and Financial Services Land Use Irrigation Source	217-231
10	Abbreviation & Sources	232-233
11	Disclaimer	235

Location & Political Map



Administrative Setup

List of Village Panchayat & Intermediate Panchayat (Block) Name - 2011

Village Name	Village Panchayat Name	Intermediate Panchayat Name
Abdalpur	Bichitrapur	Jajapur
Adampur	Nathasahi	Jajapur
Ahiyas	Mallikapur	Dasarathpur
Aindipur	Gopalpur	Dasarathpur
Akarpada	Akarapada	Dasarathpur
Amarasingapur	Bhuinpur	Jajapur
Ampor	Beruda	Jajapur
Andola	Akarapada	Dasarathpur
Ankula	Panasa	Jajapur
Apsarpur	Bhuinpur	Jajapur
Aruha	Chhanchina	Dasarathpur
Astapraharajpur	Khandara	Dasarathpur
Bachhiari	Jahanpur	Jajapur
Badaadampur	Taliha	Dasarathpur
Badabankasahi	Bhubaneswarpur	Jajapur
Badabanta	Similia	Jajapur
Badadogada	Akarapada	Dasarathpur
Badajalahara	Khairabad	Jajapur
Badakujhala	Samadaspur	Jajapur
Badatrilochan Pur	Khairabad	Jajapur
Bahabalpur	Nathasahi	Jajapur
Baidyarajpur	Bichitrapur	Jajapur
Bajara pat	Mangalapur	Dasarathpur
Bajarapada	Malandapur	Jajapur
Bakhanpur	Jahanpur	Jajapur
Bakuli	Akarapada	Dasarathpur
Balada	Dasarathpur	Dasarathpur
Balarampur	Malandapur	Jajapur
Baliamunduli	Jahanpur	Jajapur

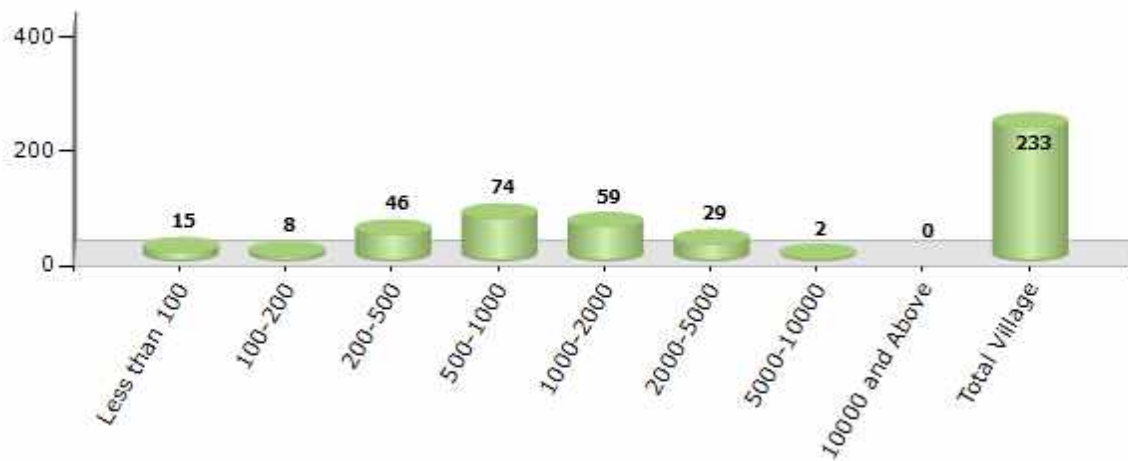
Contd....

Demographic

Number of Villages by Population Size - 2011

Less than 100	100-200	200-500	500-1000	1000-2000	2000-5000	5000-10000	10000 and Above	Total Village
15	8	46	74	59	29	2	0	233

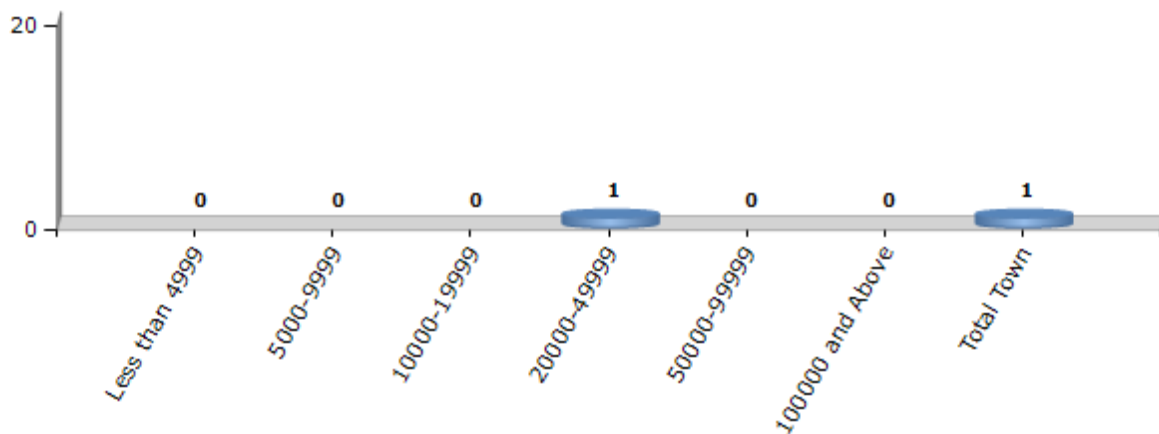
Number of Villages by Population Size - 2011



Number of Towns by Population Size - 2011

Less than 4999	5000-9999	10000-19999	20000-49999	50000-99999	100000 and Above	Total Town
0	0	0	1	0	0	1

Number of Towns by Population Size - 2011



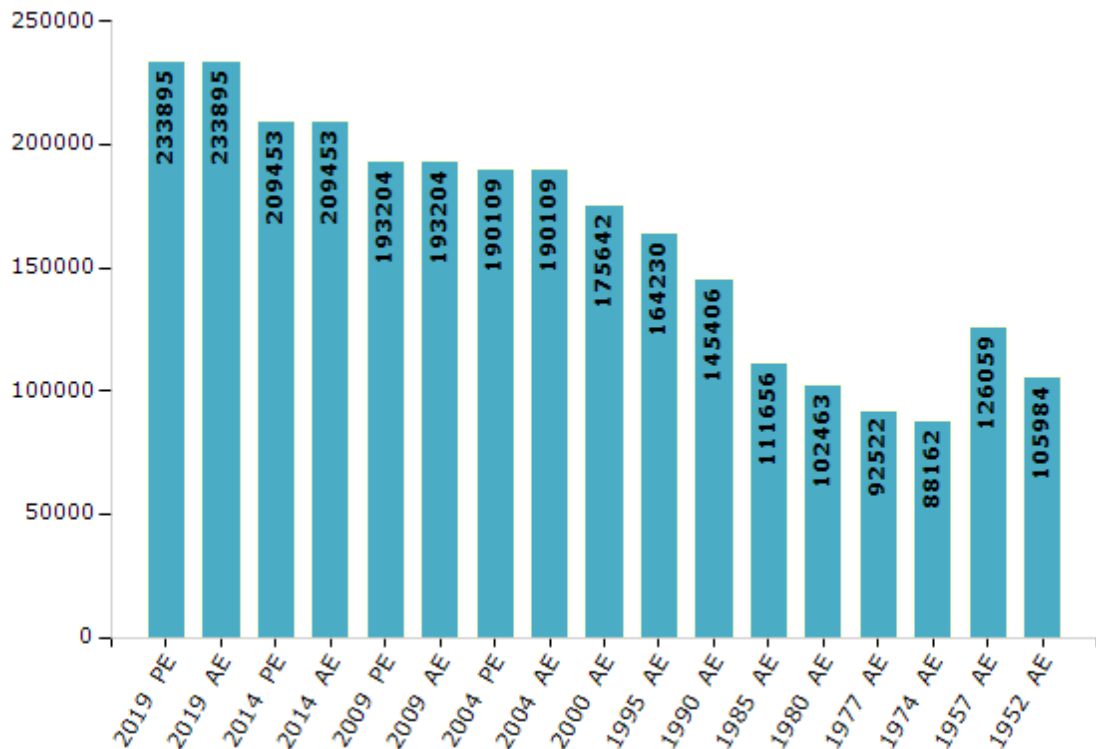
Electoral Features

Electors by Male & Female

Year	Male	Female	Others	Total
2019 PE	122930	110959	6	233895
2019 AE	122930	110959	6	233895
2014 PE	112679	96771	3	209453
2014 AE	112678	96772	3	209453
2009 PE	103336	89868	-	193204
2009 AE	103336	89868	-	193204
2004 PE	99422	90687	-	190109
2004 AE	99422	90687	-	190109
2000 AE	91765	83877	-	175642
1999 PE	-	-	-	-
1995 AE	86829	77401	-	164230

Year	Male	Female	Others	Total
1990 AE	87062	58344	-	145406
1985 AE	61038	50618	-	111656
1980 AE	59868	42595	-	102463
1977 AE	49318	43204	-	92522
1974 AE	47297	40865	-	88162
1971 AE	-	-	-	-
1967 AE	-	-	-	-
1961 AE	-	-	-	-
1957 AE	126059	0	-	126059
1952 AE	-	-	-	105984

Number of Electors



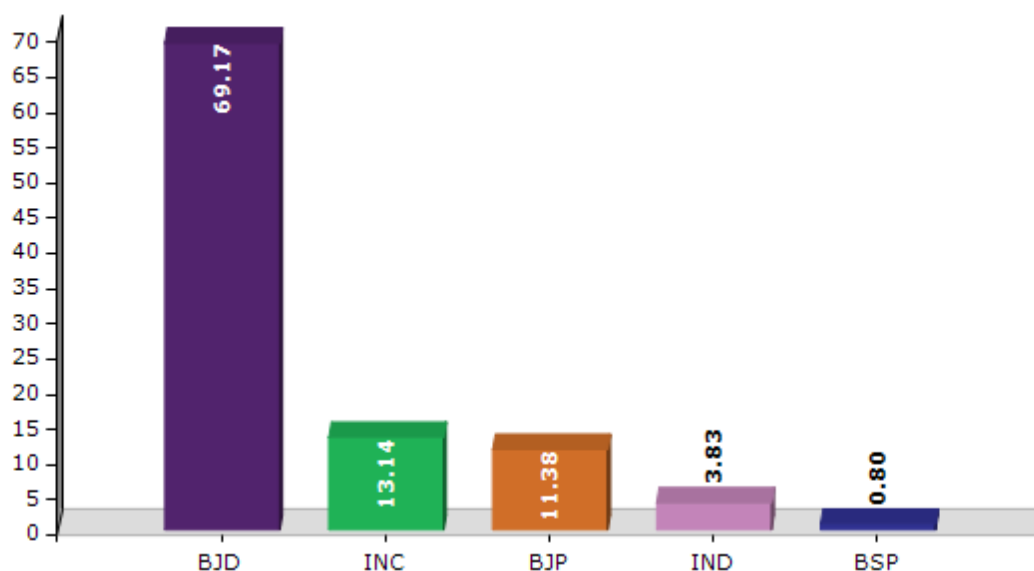
Note : AE : Assembly Election, PE : Assembly Segment of Parliamentary Election

Historical Summary Election Results

Summary Result of Assembly Election - 2014

Candidate Name	Party	Votes	Votes %
Pranab Prakash Das	BJD	104458	69.17
Santosh Kumar Nanda	INC	19845	13.14
Jagannath Prasad Samal	BJP	17180	11.38
Badri Narayan Ray	IND	5781	3.83
Suryamani Jena	BSP	1203	0.8
Bijayananda Mohanty	AAP	625	0.41
Rajendra Dhal	KS	463	0.31
Harekrushna Debata	SKD	304	0.2
	NOTA	1167	0.77

Votes Percentage of Top Parties - 2014



Polling Station Level Election Results

Number and Name of Polling Stations (PS) (2019 AE)

Number of Polling Stations	Name of Polling Stations	Number of Polling Stations	Name of Polling Stations
1	Balipasi	22	Beruda
2	Sathipur	23	Beruda
3	Rudhia	24	Nelipur
4	Kantigadia	25	Jagatpur
5	Malandapur	26	Jahala
6	Matabad	27	Jaipur
7	Namatikiri	28	Maheswarpur-1
8	Bhubaneswarpur	29	Maheswarpur-2
9	Bhubaneswarpur	30	Purasttampur
10	Jamuna-1	31	Purasttampur
11	Jamuna-2	32	Gopinathpur
12	Sanabankasahi	33	Kabirpur
13	Bhuinpur	34	Bramanbachhapur
14	Bhuinpur	35	Benipur
15	Khadipada	36	Nischinta
16	Haripur	37	Pandia Gopinathpur
17	Malapada	38	Swapneswarpur
18	Malapada	39	Kacherigan
19	Gopalpur	40	Uparabaruan-1
20	Chintapali	41	Uparabaruan-2
21	Ampor	42	Sanakujhala

Contd....

Polling Station Level Election Results

Polling Station-wise Votes Secured by Overall Top Five Parties in Jajpur Assembly in Assembly Election (AE) under Jajpur Parliamentary Constituency in Odisha (2019)

Number of Polling Station	Winner - Pranab Prakash Das (BJD)	Runner-up - Goutam Ray (BJP)	3rd - Santosh Kumar Nanda (INC)	4th - Pradeep Kumar Behuria (IND)	5th - Aditya Pratap Dhir Deo (KS)	NOTA	Other	Total Votes Secured
36	249	95	37	0	0	0	0	381
37	406	21	53	1	0	2	1	484
38	618	320	24	7	4	7	1	981
39	741	268	14	3	2	5	0	1033
40	392	420	56	3	5	12	1	889
41	381	110	43	2	0	5	1	542
42	641	84	61	3	0	4	3	796
43	719	217	50	4	4	4	1	999
44	368	194	21	1	1	1	2	588
45	415	118	43	1	0	2	1	580
46	378	321	30	0	3	3	2	737
47	510	204	31	0	0	1	2	748
48	464	235	19	3	2	1	3	727
49	509	311	48	0	1	3	2	874
50	397	204	11	0	0	0	0	612
51	429	291	9	0	2	4	0	735
52	374	292	31	1	3	5	1	707
53	518	160	3	0	0	4	1	686
54	272	215	2	1	0	0	0	490
55	427	254	8	3	0	3	1	696
56	271	212	17	1	0	7	1	509
57	519	110	0	0	1	0	0	630
58	356	179	6	0	0	4	1	546
59	686	225	13	4	1	8	4	941
60	210	156	7	2	0	6	3	384
61	640	147	8	3	1	3	1	803
62	412	299	20	4	5	9	3	752
63	635	313	14	2	4	3	7	978
64	812	182	20	0	1	5	0	1020
65	1050	22	30	1	0	0	0	1103
66	386	185	9	0	0	1	1	582
67	593	177	10	1	2	4	1	788
68	336	263	7	2	0	6	1	615
69	415	404	3	4	2	2	1	831
70	257	257	6	0	1	4	1	526

Contd....

Polling Station Level Election Results

Winner, Runner-up and 3rd Party Position & Winning Margin According to Polling Stations in Jajpur Assembly in Assembly Election (AE) under Jajpur Parliamentary Constituency in Odisha (2019)

Polling Station Number	Winner Party	Winner Votes (%)	Runner-up Party	Runner-up Votes (%)	Winning Margin Votes (%)	Third Party	Third Party Votes (%)	Other Votes (%)
71	NV	NV (NV)	NV	NV (NV)	NV (NV)	NV	NV (NV)	NV (NV)
72	BJD	436 (79.56)	BJP	99 (18.07)	337 (61.49)	INC	7 (1.28)	6 (1.09)
73	BJP	148 (58.27)	BJD	98 (38.58)	50 (19.69)	INC	7 (2.76)	1 (0.39)
74	BJD	567 (62.65)	BJP	314 (34.7)	253 (27.95)	INC	17 (1.88)	7 (0.77)
75	NV	NV (NV)	NV	NV (NV)	NV (NV)	NV	NV (NV)	NV (NV)
76	BJD	347 (55.52)	BJP	261 (41.76)	86 (13.76)	INC	10 (1.6)	7 (1.12)
77	BJP	318 (52.56)	BJD	275 (45.45)	43 (7.11)	INC	7 (1.16)	5 (0.83)
78	BJD	402 (59.29)	BJP	257 (37.91)	145 (21.38)	INC	7 (1.03)	12 (1.77)
79	BJD	574 (55.51)	BJP	433 (41.88)	141 (13.63)	INC	20 (1.93)	7 (0.68)
80	BJD	348 (79.82)	BJP	81 (18.58)	267 (61.24)	IND (PKB)	2 (0.46)	5 (1.15)
81	BJD	481 (63.71)	BJP	248 (32.85)	233 (30.86)	INC	18 (2.38)	8 (1.06)
82	NV	NV (NV)	NV	NV (NV)	NV (NV)	NV	NV (NV)	NV (NV)
83	BJD	509 (71.39)	BJP	181 (25.39)	328 (46)	INC	17 (2.38)	6 (0.84)
84	BJD	382 (67.97)	BJP	163 (29)	219 (38.97)	INC	13 (2.31)	4 (0.71)
85	BJD	453 (54.19)	BJP	293 (35.05)	160 (19.14)	INC	80 (9.57)	10 (1.2)
86	BJD	526 (60.05)	BJP	299 (34.13)	227 (25.92)	INC	39 (4.45)	12 (1.37)
87	BJD	373 (54.69)	BJP	275 (40.32)	98 (14.37)	INC	28 (4.11)	6 (0.88)
88	BJD	614 (72.75)	BJP	209 (24.76)	405 (47.99)	INC	17 (2.01)	4 (0.47)
89	BJD	477 (56.58)	BJP	333 (39.5)	144 (17.08)	INC	27 (3.2)	6 (0.71)
90	BJD	435 (57.39)	BJP	300 (39.58)	135 (17.81)	INC	9 (1.19)	14 (1.85)
91	BJD	437 (58.19)	BJP	291 (38.75)	146 (19.44)	INC	12 (1.6)	11 (1.46)
92	BJD	359 (49.25)	BJP	347 (47.6)	12 (1.65)	INC	10 (1.37)	13 (1.78)
93	BJD	638 (75.41)	BJP	137 (16.19)	501 (59.22)	INC	64 (7.57)	7 (0.83)
94	BJD	386 (63.8)	BJP	203 (33.55)	183 (30.25)	INC	14 (2.31)	2 (0.33)
95	BJD	393 (52.89)	BJP	325 (43.74)	68 (9.15)	INC	13 (1.75)	12 (1.62)
96	BJD	696 (75.49)	BJP	144 (15.62)	552 (59.87)	INC	71 (7.7)	11 (1.19)
97	BJD	277 (56.88)	BJP	188 (38.6)	89 (18.28)	INC	15 (3.08)	7 (1.44)
98	BJD	399 (57.99)	BJP	272 (39.53)	127 (18.46)	INC	14 (2.03)	3 (0.44)
99	BJD	624 (67.83)	BJP	264 (28.7)	360 (39.13)	INC	25 (2.72)	7 (0.76)
100	BJD	461 (63.85)	BJP	225 (31.16)	236 (32.69)	INC	31 (4.29)	5 (0.69)
101	BJD	508 (63.58)	BJP	263 (32.92)	245 (30.66)	INC	14 (1.75)	14 (1.75)
102	BJD	338 (58.18)	BJP	214 (36.83)	124 (21.35)	INC	18 (3.1)	11 (1.89)
103	BJD	646 (73.16)	BJP	204 (23.1)	442 (50.06)	INC	21 (2.38)	12 (1.36)
104	BJD	427 (70.46)	BJP	158 (26.07)	269 (44.39)	INC	14 (2.31)	7 (1.16)
105	BJD	562 (72.14)	BJP	198 (25.42)	364 (46.72)	INC	11 (1.41)	8 (1.03)

Contd....

Socio-Economic Amenities - Rural

Access to Education Facilities

Particulars	Number of Villages (% of Population)				
	Available	Not Available	If Not Available (Distance of Nearest Facility)		
			A	B	C
Govt. Primary School	197 (95)	36 (5)	36 (5)	0 (0)	0 (0)
Private Primary School	7 (3)	226 (97)	0 (0)	0 (0)	0 (0)
Govt. Middle School	133 (76)	100 (24)	48 (14)	45 (9)	5 (1)
Private Middle School	8 (4)	225 (96)	1 (0)	0 (0)	0 (0)
Govt. Secondary School	66 (46)	167 (54)	130 (42)	10 (3)	0 (0)
Private Secondary School	6 (3)	227 (97)	23 (7)	1 (0)	0 (0)
Govt. Senior Secondary School	6 (8)	227 (92)	49 (24)	70 (27)	31 (12)
Private Senior Secondary School	3 (2)	230 (98)	46 (16)	27 (10)	1 (1)
Govt. Arts and Science Degree College	5 (7)	228 (93)	45 (23)	78 (35)	27 (10)
Private Arts and Science Degree College	3 (2)	230 (98)	35 (12)	38 (11)	1 (0)
Govt. Engineering College	0 (0)	233 (100)	0 (0)	0 (0)	0 (0)
Private Engineering College	0 (0)	233 (100)	0 (0)	1 (0)	232 (100)
Govt. Medicine College	0 (0)	233 (100)	0 (0)	1 (0)	232 (100)
Private Medicine College	0 (0)	233 (100)	0 (0)	0 (0)	0 (0)
Govt. Management Institute	0 (0)	233 (100)	0 (0)	1 (0)	224 (96)
Private Management Institute	0 (0)	233 (100)	0 (0)	0 (0)	8 (4)
Govt. Polytechnic	0 (0)	233 (100)	0 (0)	1 (0)	156 (74)
Private Polytechnic	0 (0)	233 (100)	0 (0)	1 (0)	59 (19)
Govt. Vocational Training School/ITI	0 (0)	233 (100)	4 (4)	3 (1)	20 (10)
Private Vocational Training School/ITI	1 (1)	232 (99)	32 (18)	124 (50)	35 (12)
Govt. Non Formal Training Centre	0 (0)	233 (100)	0 (0)	4 (2)	86 (47)
Private Non Formal Training Centre	0 (0)	233 (100)	2 (2)	8 (2)	0 (0)
Govt. School For Disabled	0 (0)	233 (100)	4 (3)	36 (19)	132 (54)
Private School For Disabled	0 (0)	233 (100)	0 (0)	0 (0)	15 (6)
Government Others	1 (1)	232 (99)	0 (0)	0 (0)	1 (1)
Private Others	0 (0)	233 (100)	0 (0)	0 (0)	1 (0)

Note : Distance A : Less than 5 km; B : Between 5-10 km; C : 10+ km.; Source : Data Analysis is based on 2011 Census.

DISCLAIMER

The Terms of Use and Disclaimer of Datanet India Private Limited (hereinafter referred to as "Datanet") for use of this analysis report of **Jajpur Assembly Constituency (Jajpur Vidhan Sabha)** :-

1. **Assembly Factbook™** is a Registered Trade Mark owned by Datanet.
2. All the maps are sketched and graphical representation only and have not been drawn to the scale and also not to represent the actual geographical area or boundary of the unit.
3. The data for the aforesaid analysis is based on authentic sources and has been culled from the various publications of Census, CSO and NSSO for district and block level data, various central and state government departments, Central & State Elections Commissions and the concerned Returning Officers' releases, Electoral Rolls, Election results and allied publications, internal assessment, surveys, estimates and analysis. Therefore, certain adjustment of data at micro level may have been done to arrive closer to the macro data.
4. Data have been provided on an "As Is" and "As AVAILABLE" basis
5. The colours shown in the maps or diagram and charts of a particular party, alliance or AC are indicative and do not represent them.
6. This publication which includes maps, sheets, graphs and data would be the property under copyright of Datanet only. The user may use these for its internal study, analysis and research purposes. It's public display, re-selling or any commercial uses by the user are not allowed.
7. Datanet has taken due care and caution in compilation and processing of data and allied information, but does not guarantee the accuracy, adequacy or completeness of any information/analysis and will be not responsible for any errors or omissions or for the results obtained from the use of such information/analysis.
8. All the contents for the publication have been culled from various authentic sources and Datanet reasonably believes such sources to be reliable, but does not make any representations, express or implied as to the accuracy or fitness of use of such information. The information or contents of the information/analysis do not constitute advice and should not be relied upon in making (or refraining from making) any decision. Any reliance placed upon the information provided by Datanet is the sole responsibility and strictly at the user's risk.
9. In no event will Datanet be liable for any damages (including, without limitation, damages for loss of business projects, or loss of profits) arising in contract, tort or otherwise from the use of or inability to use any of its contents, or from any action taken (or refrained from being taken) as a result of using the analysis or any of its contents. Datanet its directors, owners, editors, officials, employees, distributor and agents or any associate will not be liable for any errors in the information contained or any consequences arising from the use of the contents of the provided information/analysis.
10. If any provision of these terms and conditions is held invalid or illegal or unenforceable for any reason by any court of competent jurisdiction, such provision shall be severed and the remainder of provisions of the terms and conditions shall continue in full force and effect as if the Term of Use had been executed with the invalid, illegal or unenforceable provision eliminated.
11. If there are any discrepancies in the information provided, please bring it to attention of Datanet for suitable rectification measures.

Buy Online This Complete Book At
Datanet India eBooks Store

www.indiastatpublications.com

or go directly at

[http://www.indiastatpublications.com/
Assembly_factbook/Odisha/Jajpur/ Jajpur](http://www.indiastatpublications.com/Assembly_factbook/Odisha/Jajpur/Jajpur)

 **india**stat**elections**

ISBN : 978-93-5313-245-3

