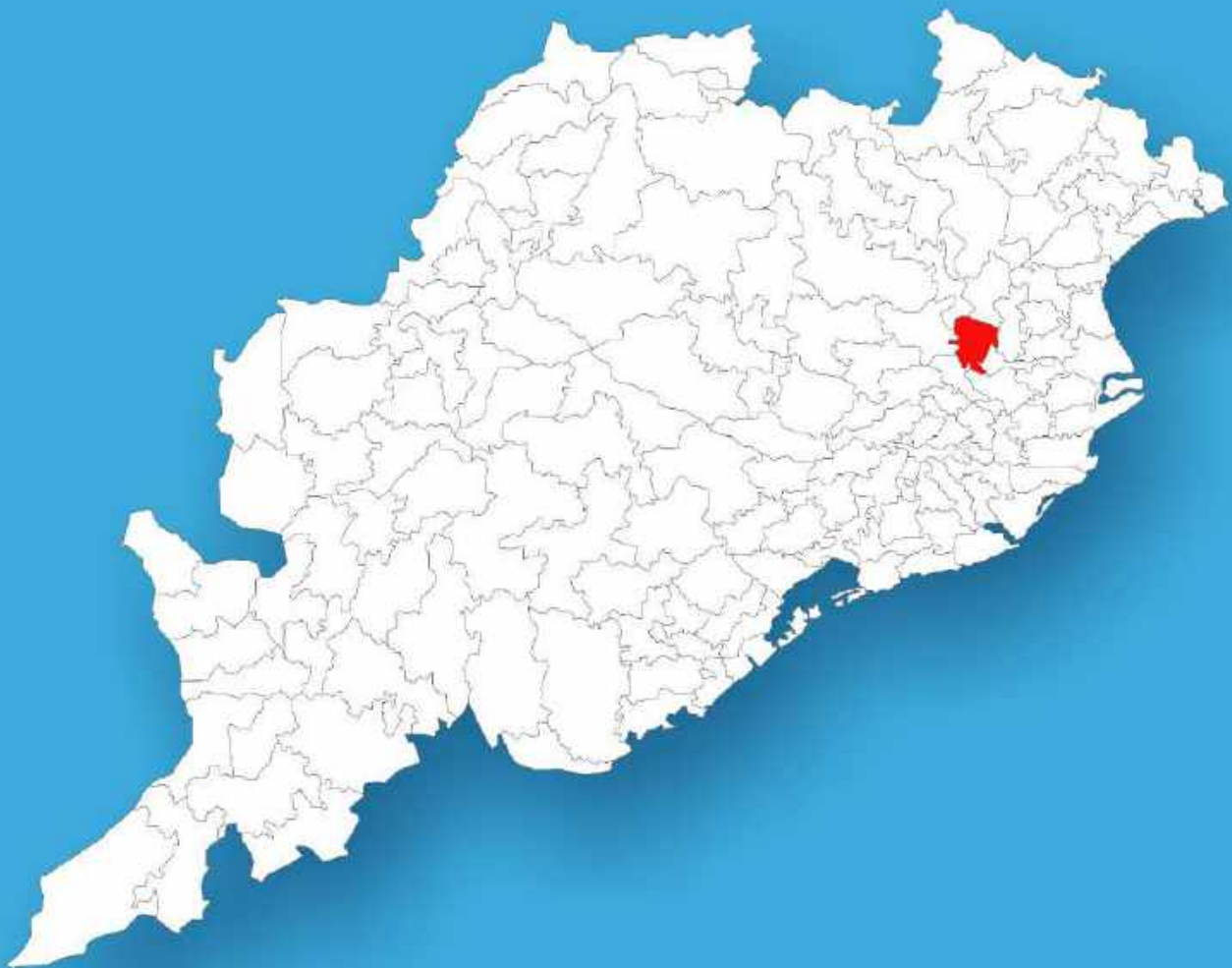




Odisha

Assembly Factbook™

Korei Assembly Constituency



Key Electoral Data of Korei
Assembly Constituency (Vidhan Sabha)

Odisha

Assembly Factbook™

Korei Assembly Constituency



Korei Vidhan Sabha

Editor & Director

Dr. R.K. Thukral

Research Editor

Dr. Shafeeq Rahman

Compiled, Researched and Published by Datanet India Pvt. Ltd.

D-100, 1st Floor,

Okhla Industrial Area, Phase-I,
New Delhi- 110020.

Ph.: 91-11- 43580781-84

Email : support@indiastatpublications.com

Website : www.indiastatelections.com

Online Book Store :

www.indiastatpublications.com

Report No. : AFB/OD-053-0125

ISBN : 978-93-5313-260-6

First Edition : January, 2018

Eighth Updated Edition : January, 2025

Price : Rs. 11500/-

US\$ 310

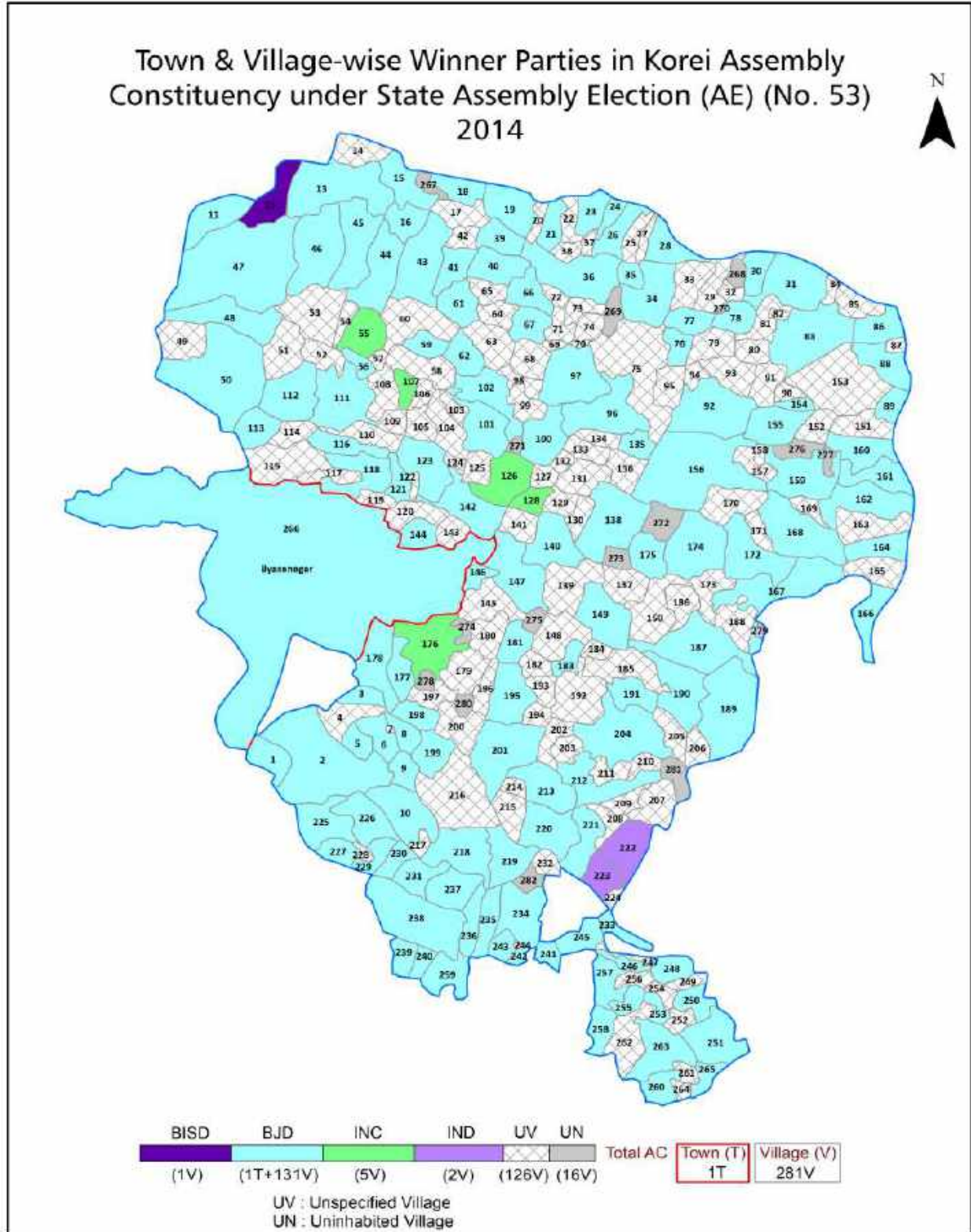
© **Datanet India Pvt. Ltd.**

All rights reserved. No part of this book may be reproduced, stored in a retrieval system or transmitted in any form or by any means, mechanical photocopying, photographing, scanning, recording or otherwise without the prior written permission of the publisher. Please refer to Disclaimer at page no. 211 for the use of this publication.

Printed in India

No.	Particulars	Page No.
	Introduction	
1	Assembly Constituency - (Vidhan Sabha) at a Glance Features of Assembly as per Delimitation Commission of India (2008)	1-2
	Location and Political Maps	
2	Location Map Boundaries of Assembly Constituency - (Vidhan Sabha in District Boundaries of Assembly Constituency under Parliamentary Constituency - (Lok Sabha) Town & Village-wise Winner Parties- 2024-PE, 2024-AE, 2019-PE, 2019-AE, 2014-PE, 2014-AE, 2009-PE and 2009-AE	3-11
	Administrative Setup (2011)	
3	District Sub-district Towns Villages Inhabited Villages Uninhabited Villages Village Panchayat Intermediate Panchayat	12-26
	Demographics (2011)	
4	Population Households Rural/Urban Population Towns and Villages by Population Size Sex Ratio (Total & 0-6 Years) Religious Population Social Population Literacy Rate	27-28
	Electoral Features	
5	Important Dates of Last Elections Held Electors by Gender Service Electors Voters Voters Turnout Polling Stations & Average Number of Electors per Polling Station Electors by Age Group Present Elected Representatives	29-34
	Historical Summary Election Results	
6	Vote Share of Major Parties Winning Margin (Number & Percentage Polarity of Parties Summary Result of Assembly Segment of Parliamentary Elections 2024, 2019, 2014, 2009, 2004 and 1999 Summary Result of Assembly Elections 2024, 2019, 2014, 2009, 2004, 2000, 1995, 1990, 1985, 1980, 1977 and 1974	35-54
	Polling Station Level Election Results	
7	Name and Number of Polling Station 2024-PE, 2024-AE, 2019-PE, 2019-AE, 2014-PE, 2014-AE, 2009-PE and 2009-AE Polling Station-wise Electors, Voters & Voters Turnout 2024-PE, 2024-AE, 2019-PE, 2019-AE, 2014-PE, 2014-AE, 2009-PE and 2009-AE Polling Station wise Elections Results 2024-PE, 2024-AE, 2019-PE, 2019-AE, 2014-PE, 2014-AE, 2009-PE and 2009-AE	55-190
	Share of Assembly Constituency	
8	Share of Assembly Constituency - (Vidhan Sabha) in State, District and Parliamentary Constituency - (Lok Sabha)	191
	Socio-Economic Amenities (2011)	
9	Access to Administrative Units Agricultural, Manufacturing and Industrial Commodities Demographic Indicators Education Health & Manpower Drinking Water Supply Sanitation Entertainment and Recreations Infrastructure Power Food Allocation Distribution and Marketing of Agriculture Commodities Infrastructure Transport and Road Infrastructure Communication Banking and Financial Services Land Use Irrigation Source	193-207
10	Abbreviation & Sources	208-209
11	Disclaimer	211

Location & Political Map



Administrative Setup

List of Village Panchayat & Intermediate Panchayat (Block) Name - 2011

Village Name	Village Panchayat Name	Intermediate Panchayat Name
Adhagan	Taharpur	Korai
Akhanpur	Tulati	Korai
Aladajalasarapur	Dhaneswar	Korai
Alatiri	Panikoili	Korai
Alia	Dhaneswar	Korai
Ambatola	Badabiruhan	Korai
Amrutia	Amrutia	Korai
Andhari	Andhari	Korai
Arada	Bhotaka	Rasulpur
Aranto	Kantore	Korai
Aranyamadana	Talagada	Korai
Asanagadia	Kantore	Korai
Asanjhar	Ashanjhar	Korai
Ashokjhar	Talagada	Korai
Bachhipur	Ashanjhar	Korai
Bada barunei pada	Panikoili	Korai
Bada Gobindapur	Narasingpur	Rasulpur
Badabiruan	Badabiruhan	Korai
Badakainchi	Badakainchi	Rasulpur
Badaniranjapur	Bahadalpur	Rasulpur
Badarampei	Bhotaka	Rasulpur
Badatrilochan Pur	Goleipur	Korai
Badhei Tikar	Khaman	Korai
Baghanata	Karada	Korai
Bagira	Amrutia	Korai
Bahadalapur	Bahadalpur	Rasulpur
Bainsipur	Gourapur	Korai
Baladia	Taharpur	Korai
Balia Pasi	Laxminagar	Rasulpur

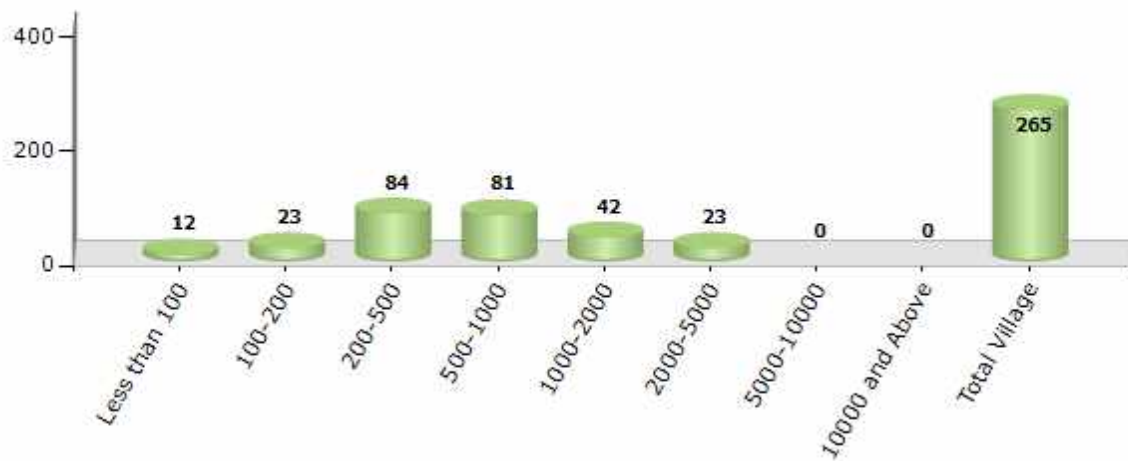
Contd....

Demographic

Number of Villages by Population Size - 2011

Less than 100	100-200	200-500	500-1000	1000-2000	2000-5000	5000-10000	10000 and Above	Total Village
12	23	84	81	42	23	0	0	265

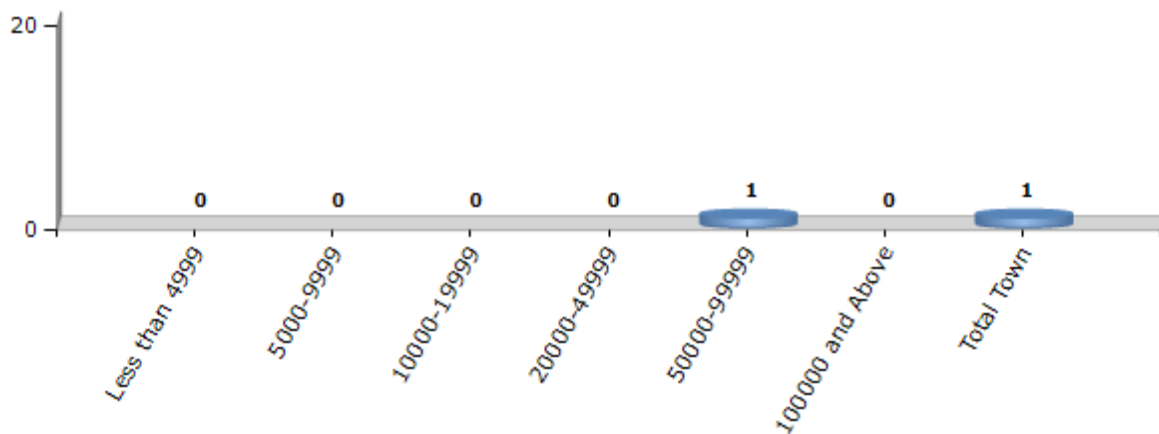
Number of Villages by Population Size - 2011



Number of Towns by Population Size - 2011

Less than 4999	5000-9999	10000-19999	20000-49999	50000-99999	100000 and Above	Total Town
0	0	0	0	1	0	1

Number of Towns by Population Size - 2011



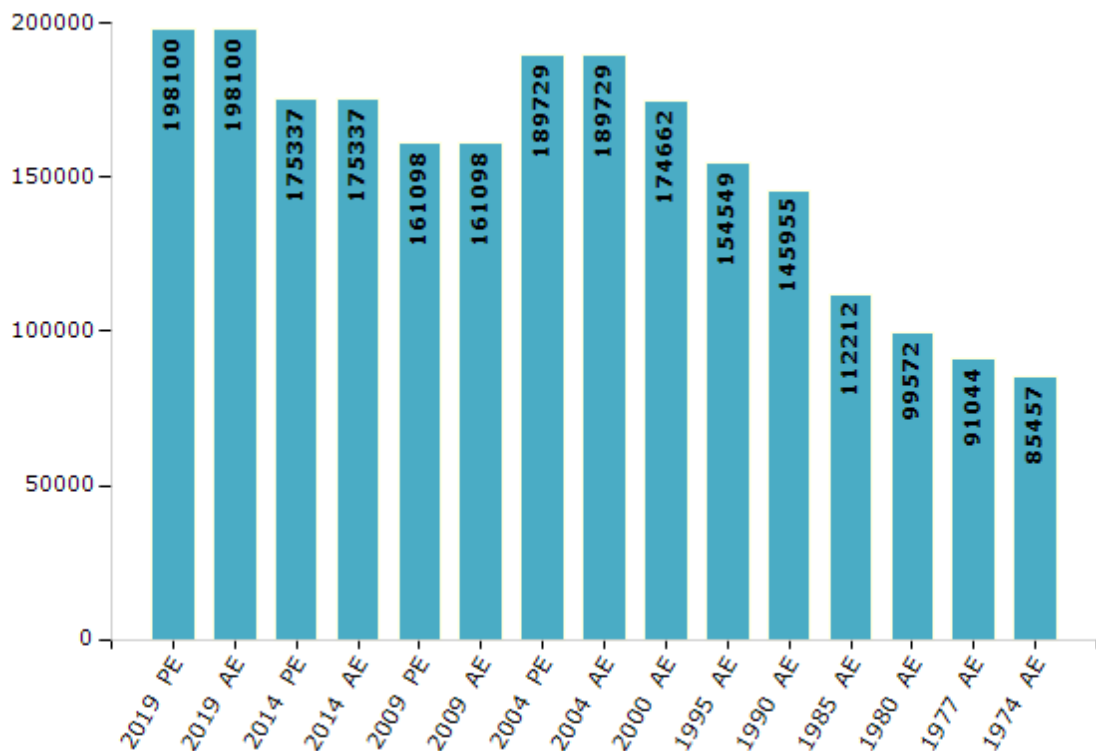
Electoral Features

Electors by Male & Female

Year	Male	Female	Others	Total
2019 PE	103341	94728	31	198100
2019 AE	103341	94728	31	198100
2014 PE	93499	81838	0	175337
2014 AE	93499	81838	0	175337
2009 PE	85221	75877	-	161098
2009 AE	85221	75877	-	161098
2004 PE	98073	91656	-	189729
2004 AE	98073	91656	-	189729
2000 AE	90708	83954	-	174662
1999 PE	-	-	-	-
1995 AE	81138	73411	-	154549

Year	Male	Female	Others	Total
1990 AE	86248	59707	-	145955
1985 AE	59725	52487	-	112212
1980 AE	51791	47781	-	99572
1977 AE	49287	41757	-	91044
1974 AE	46824	38633	-	85457
1971 AE	-	-	-	-
1967 AE	-	-	-	-
1961 AE	-	-	-	-
1957 AE	-	-	-	-
1952 AE	-	-	-	-

Number of Electors



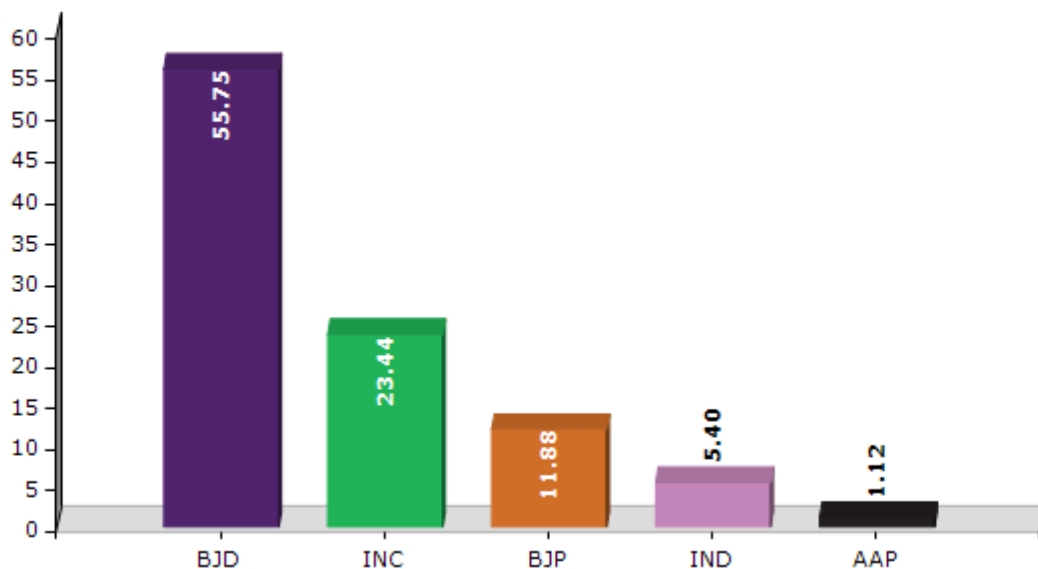
Note : AE : Assembly Election, PE : Assembly Segment of Parliamentary Election

Historical Summary Election Results

Summary Result of Assembly Election - 2014

Candidate Name	Party	Votes	Votes %
Akash Das Nayak	BJD	73966	55.75
Biswajeet Nayak	INC	31099	23.44
Sanchita Mohanty	BJP	15761	11.88
Pratap Kumar Mohanty	IND	7169	5.4
Satyabrata Prusty	AAP	1481	1.12
Paramananda Jyotish	BISD	758	0.57
Bimal Kumar Dash	IND	456	0.34
Gopal Krushna Mohanty	IND	427	0.32
Biswanath Sahoo	SKD	402	0.3
Tapan Kumar Khandai	IND	251	0.19
	NOTA	911	0.69

Votes Percentage of Top Parties - 2014



Polling Station Level Election Results

Number and Name of Polling Stations (PS) (2019 AE)

Number of Polling Stations	Name of Polling Stations	Number of Polling Stations	Name of Polling Stations
1	Kiapada	22	Mahulia
2	Andhari	23	Sanla
3	Kadama	24	Gaurapur
4	Kadama	25	Jugal
5	Rautapada	26	Jalanda
6	Solabandi	27	Jalanda Part
7	Asanajhar	28	Purbakote -2
8	Patarakana	29	Purbakote-1
9	Paramanandapur	30	Kayan
10	Ragadi	31	Talagadia
11	Korabandi	32	Pimpal
12	Gohiragadia	33	Upulai
13	Khamigan	34	Talagarh--1
14	Pachhikot	35	Talagarh
15	Kacharasahi (Part)	36	Pataranga
16	Kantore -2	37	Asokajhar
17	Kantore	38	Talagarh--2
18	Bachhipur	39	Naguan
19	Ramakrishnapur	40	Santarapur
20	Ranapur	41	Mulisaragada
21	Gopalpur	42	Mulisaragada

Contd....

Polling Station Level Election Results

Polling Station-wise Votes Secured by Overall Top Five Parties in Korei Assembly in Assembly Election (AE) under Jajpur Parliamentary Constituency in Odisha (2019)

Number of Polling Station	Winner - Ashok Kumar Bal (BJD)	Runner-up - Biswajeet Nayak (BJP)	3rd - Bandita Parida (INC)	4th - Kajal Kinnar (BSP)	5th - Dharendra Nayak (ABHM)	NOTA	Other	Total Votes Secured
36	631	291	85	15	4	3	19	1048
37	182	152	122	6	1	4	4	471
38	420	195	150	5	0	2	3	775
39	385	249	140	4	2	4	3	787
40	567	209	228	14	0	2	6	1026
41	170	184	52	4	1	0	2	413
42	349	154	84	8	0	2	0	597
43	438	271	106	9	3	18	13	858
44	423	337	138	12	0	1	3	914
45	506	355	141	7	1	5	0	1015
46	393	379	92	6	4	4	1	879
47	479	354	63	11	3	3	1	914
48	452	108	188	6	1	1	0	756
49	463	278	127	6	4	6	4	888
50	476	83	287	6	1	0	2	855
51	242	231	155	0	0	3	3	634
52	441	256	196	18	3	2	1	917
53	231	163	127	19	3	2	1	546
54	365	144	156	33	0	1	1	700
55	432	212	178	7	3	0	1	833
56	369	236	88	4	0	6	3	706
57	424	219	167	7	1	1	2	821
58	290	300	101	3	6	4	2	706
59	327	250	86	5	2	0	2	672
60	238	258	180	8	5	2	0	691
61	356	251	234	9	2	2	4	858
62	303	305	166	9	4	5	4	796
63	217	122	111	4	1	1	0	456
64	177	119	90	4	2	1	2	395
65	456	149	331	5	2	3	5	951
66	383	163	332	7	3	3	3	894
67	412	166	363	5	2	6	5	959
68	460	361	146	11	1	9	7	995
69	365	196	175	13	4	11	7	771
70	274	229	294	11	0	1	4	813

Contd....

Polling Station Level Election Results

Winner, Runner-up and 3rd Party Position & Winning Margin According to Polling Stations in Korei Assembly in Assembly Election (AE) under Jajpur Parliamentary Constituency in Odisha (2019)

Polling Station Number	Winner Party	Winner Votes (%)	Runner-up Party	Runner-up Votes (%)	Winning Margin Votes (%)	Third Party	Third Party Votes (%)	Other Votes (%)
71	BJP	230 (40.49)	BJD	200 (35.21)	30 (5.28)	INC	117 (20.6)	21 (3.7)
72	BJD	271 (41)	BJP	210 (31.77)	61 (9.23)	INC	166 (25.11)	14 (2.12)
73	BJP	237 (37.8)	BJD	204 (32.54)	33 (5.26)	INC	170 (27.11)	16 (2.55)
74	BJP	300 (45.25)	BJD	228 (34.39)	72 (10.86)	INC	126 (19)	9 (1.36)
75	BJD	294 (41)	INC	243 (33.89)	51 (7.11)	BJP	176 (24.55)	4 (0.56)
76	BJD	367 (39.38)	BJP	312 (33.48)	55 (5.9)	INC	229 (24.57)	24 (2.58)
77	BJD	407 (43.02)	BJP	282 (29.81)	125 (13.21)	INC	227 (24)	30 (3.17)
78	BJD	345 (43.78)	INC	222 (28.17)	123 (15.61)	BJP	206 (26.14)	15 (1.9)
79	BJD	275 (42.37)	BJP	248 (38.21)	27 (4.16)	INC	115 (17.72)	11 (1.69)
80	BJD	416 (47.71)	BJP	231 (26.49)	185 (21.22)	INC	205 (23.51)	20 (2.29)
81	INC	163 (37.05)	BJP	142 (32.27)	21 (4.78)	BJD	117 (26.59)	18 (4.09)
82	BJD	400 (45.71)	INC	264 (30.17)	136 (15.54)	BJP	184 (21.03)	27 (3.09)
83	BJD	278 (48.6)	BJP	161 (28.15)	117 (20.45)	INC	122 (21.33)	11 (1.92)
84	BJD	264 (35.25)	BJP	233 (31.11)	31 (4.14)	INC	225 (30.04)	27 (3.6)
85	BJD	294 (43.05)	BJP	226 (33.09)	68 (9.96)	INC	154 (22.55)	9 (1.32)
86	BJD	198 (35.48)	BJP	167 (29.93)	31 (5.55)	INC	166 (29.75)	27 (4.84)
87	INC	303 (37.04)	BJD	274 (33.5)	29 (3.54)	BJP	192 (23.47)	49 (5.99)
88	INC	263 (39.55)	BJD	205 (30.83)	58 (8.72)	BJP	172 (25.86)	25 (3.76)
89	NV	NV (NV)	NV	NV (NV)	NV (NV)	NV	NV (NV)	NV (NV)
90	BJD	345 (39.03)	BJP	268 (30.32)	77 (8.71)	INC	242 (27.38)	29 (3.28)
91	BJP	265 (42.88)	BJD	221 (35.76)	44 (7.12)	INC	99 (16.02)	33 (5.34)
92	INC	417 (46.33)	BJD	318 (35.33)	99 (11)	BJP	142 (15.78)	23 (2.56)
93	BJD	209 (37.93)	INC	200 (36.3)	9 (1.63)	BJP	131 (23.77)	11 (2)
94	BJD	428 (40.49)	BJP	408 (38.6)	20 (1.89)	INC	201 (19.02)	20 (1.89)
95	INC	319 (42.7)	BJD	308 (41.23)	11 (1.47)	BJP	114 (15.26)	6 (0.8)
96	INC	380 (61.89)	BJD	158 (25.73)	222 (36.16)	BJP	71 (11.56)	5 (0.81)
97	BJD	122 (44.36)	BJP	89 (32.36)	33 (12)	INC	63 (22.91)	1 (0.36)
98	INC	320 (49.61)	BJD	210 (32.56)	110 (17.05)	BJP	107 (16.59)	8 (1.24)
99	INC	331 (56.1)	BJD	157 (26.61)	174 (29.49)	BJP	92 (15.59)	10 (1.69)
100	INC	233 (45.69)	BJD	163 (31.96)	70 (13.73)	BJP	104 (20.39)	10 (1.96)
101	BJD	190 (33.69)	BJP	182 (32.27)	8 (1.42)	INC	178 (31.56)	14 (2.48)
102	BJD	377 (60.13)	INC	125 (19.94)	252 (40.19)	BJP	114 (18.18)	11 (1.75)
103	BJD	324 (43.03)	INC	210 (27.89)	114 (15.14)	BJP	201 (26.69)	18 (2.39)
104	BJP	198 (47.26)	BJD	189 (45.11)	9 (2.15)	INC	30 (7.16)	2 (0.48)
105	BJD	359 (43.67)	BJP	327 (39.78)	32 (3.89)	INC	123 (14.96)	13 (1.58)

Contd....

Socio-Economic Amenities - Rural

Access to Education Facilities

Particulars	Number of Villages (% of Population)				
	Available	Not Available	If Not Available (Distance of Nearest Facility)		
			A	B	C
Govt. Primary School	226 (95)	39 (5)	39 (5)	0 (0)	0 (0)
Private Primary School	2 (0)	263 (100)	0 (0)	0 (0)	0 (0)
Govt. Middle School	140 (73)	125 (27)	42 (12)	66 (13)	17 (2)
Private Middle School	2 (2)	263 (98)	0 (0)	0 (0)	0 (0)
Govt. Secondary School	58 (42)	207 (58)	156 (44)	23 (7)	0 (0)
Private Secondary School	0 (0)	265 (100)	24 (6)	4 (1)	0 (0)
Govt. Senior Secondary School	31 (14)	234 (86)	52 (16)	65 (21)	78 (36)
Private Senior Secondary School	1 (0)	264 (100)	14 (7)	18 (4)	7 (3)
Govt. Arts and Science Degree College	3 (4)	262 (96)	77 (29)	109 (42)	44 (16)
Private Arts and Science Degree College	0 (0)	265 (100)	5 (1)	13 (6)	14 (3)
Govt. Engineering College	0 (0)	265 (100)	0 (0)	0 (0)	0 (0)
Private Engineering College	0 (0)	265 (100)	5 (1)	33 (14)	227 (85)
Govt. Medicine College	4 (3)	261 (97)	0 (0)	3 (1)	251 (95)
Private Medicine College	0 (0)	265 (100)	0 (0)	0 (0)	0 (0)
Govt. Management Institute	7 (2)	258 (98)	0 (0)	2 (1)	236 (90)
Private Management Institute	0 (0)	265 (100)	0 (0)	1 (0)	19 (7)
Govt. Polytechnic	10 (3)	255 (97)	6 (2)	24 (7)	137 (56)
Private Polytechnic	0 (0)	265 (100)	1 (1)	11 (3)	23 (9)
Govt. Vocational Training School/ITI	2 (1)	263 (99)	9 (3)	45 (14)	32 (10)
Private Vocational Training School/ITI	0 (0)	265 (100)	15 (6)	64 (24)	56 (23)
Govt. Non Formal Training Centre	0 (0)	265 (100)	0 (0)	11 (4)	93 (40)
Private Non Formal Training Centre	0 (0)	265 (100)	3 (2)	7 (2)	33 (11)
Govt. School For Disabled	0 (0)	265 (100)	0 (0)	0 (0)	55 (22)
Private School For Disabled	0 (0)	265 (100)	0 (0)	12 (3)	79 (25)
Government Others	0 (0)	265 (100)	0 (0)	0 (0)	0 (0)
Private Others	0 (0)	265 (100)	0 (0)	0 (0)	0 (0)

Note : Distance A : Less than 5 km; B : Between 5-10 km; C : 10+ km.; Source : Data Analysis is based on 2011 Census.

DISCLAIMER

The Terms of Use and Disclaimer of Datanet India Private Limited (hereinafter referred to as "Datanet") for use of this analysis report of **Korei Assembly Constituency (Korei Vidhan Sabha)** :-

1. **Assembly Factbook™** is a Registered Trade Mark owned by Datanet.
2. All the maps are sketched and graphical representation only and have not been drawn to the scale and also not to represent the actual geographical area or boundary of the unit.
3. The data for the aforesaid analysis is based on authentic sources and has been culled from the various publications of Census, CSO and NSSO for district and block level data, various central and state government departments, Central & State Elections Commissions and the concerned Returning Officers' releases, Electoral Rolls, Election results and allied publications, internal assessment, surveys, estimates and analysis. Therefore, certain adjustment of data at micro level may have been done to arrive closer to the macro data.
4. Data have been provided on an "As Is" and "As AVAILABLE" basis
5. The colours shown in the maps or diagram and charts of a particular party, alliance or AC are indicative and do not represent them.
6. This publication which includes maps, sheets, graphs and data would be the property under copyright of Datanet only. The user may use these for its internal study, analysis and research purposes. It's public display, re-selling or any commercial uses by the user are not allowed.
7. Datanet has taken due care and caution in compilation and processing of data and allied information, but does not guarantee the accuracy, adequacy or completeness of any information/analysis and will be not responsible for any errors or omissions or for the results obtained from the use of such information/analysis.
8. All the contents for the publication have been culled from various authentic sources and Datanet reasonably believes such sources to be reliable, but does not make any representations, express or implied as to the accuracy or fitness of use of such information. The information or contents of the information/analysis do not constitute advice and should not be relied upon in making (or refraining from making) any decision. Any reliance placed upon the information provided by Datanet is the sole responsibility and strictly at the user's risk.
9. In no event will Datanet be liable for any damages (including, without limitation, damages for loss of business projects, or loss of profits) arising in contract, tort or otherwise from the use of or inability to use any of its contents, or from any action taken (or refrained from being taken) as a result of using the analysis or any of its contents. Datanet its directors, owners, editors, officials, employees, distributor and agents or any associate will not be liable for any errors in the information contained or any consequences arising from the use of the contents of the provided information/analysis.
10. If any provision of these terms and conditions is held invalid or illegal or unenforceable for any reason by any court of competent jurisdiction, such provision shall be severed and the remainder of provisions of the terms and conditions shall continue in full force and effect as if the Term of Use had been executed with the invalid, illegal or unenforceable provision eliminated.
11. If there are any discrepancies in the information provided, please bring it to attention of Datanet for suitable rectification measures.

Buy Online This Complete Book At
Datanet India eBooks Store

www.indiastatpublications.com

or go directly at

[http://www.indiastatpublications.com/
Assembly_factbook/Odisha/Jajpur/ Korei](http://www.indiastatpublications.com/Assembly_factbook/Odisha/Jajpur/Korei)

 **india**stat**elections**

ISBN : 978-93-5313-260-6



9 789353 132606