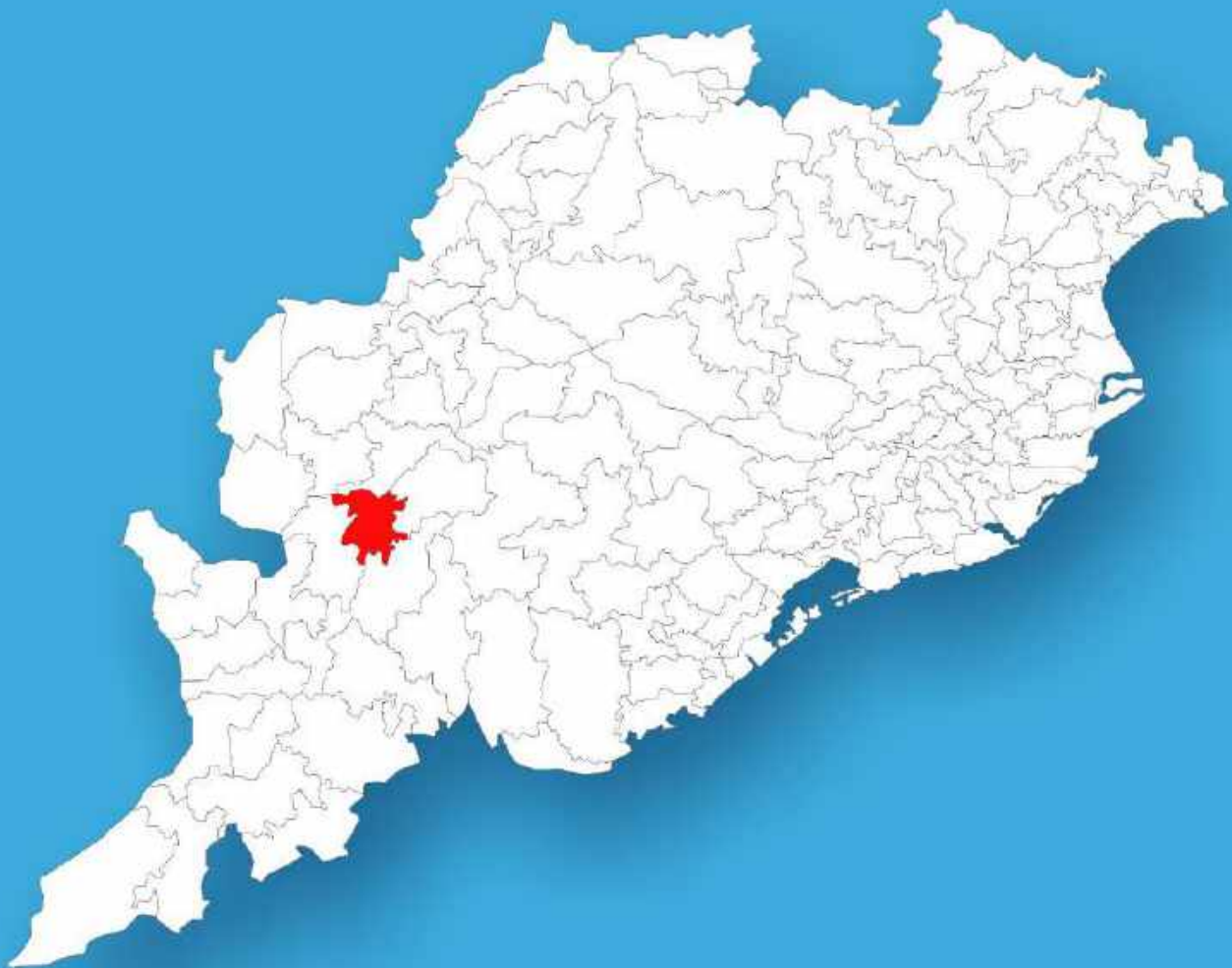




Odisha

# Assembly Factbook™

Bhawanipatna Assembly Constituency



Key Electoral Data of Bhawanipatna  
Assembly Constituency (Vidhan Sabha)

Odisha

# Assembly Factbook™

Bhawanipatna Assembly Constituency



Bhawanipatna Vidhan Sabha

## **Editor & Director**

Dr. R.K. Thukral

## **Research Editor**

Dr. Shafeeq Rahman

## **Compiled, Researched and Published by Datanet India Pvt. Ltd.**

D-100, 1st Floor,

Okhla Industrial Area, Phase-I,  
New Delhi- 110020.

Ph.: 91-11- 43580781-84

Email : support@indiastatpublications.com

Website : www.indiastatelections.com

## **Online Book Store :**

www.indiastatpublications.com

**Report No. :** AFB/OD-080-0125

**ISBN :** 978-93-5313-220-0

**First Edition :** January, 2018

**Eighth Updated Edition :** January, 2025

**Price :** Rs. 11500/-

US\$ 310

**© Datanet India Pvt. Ltd.**

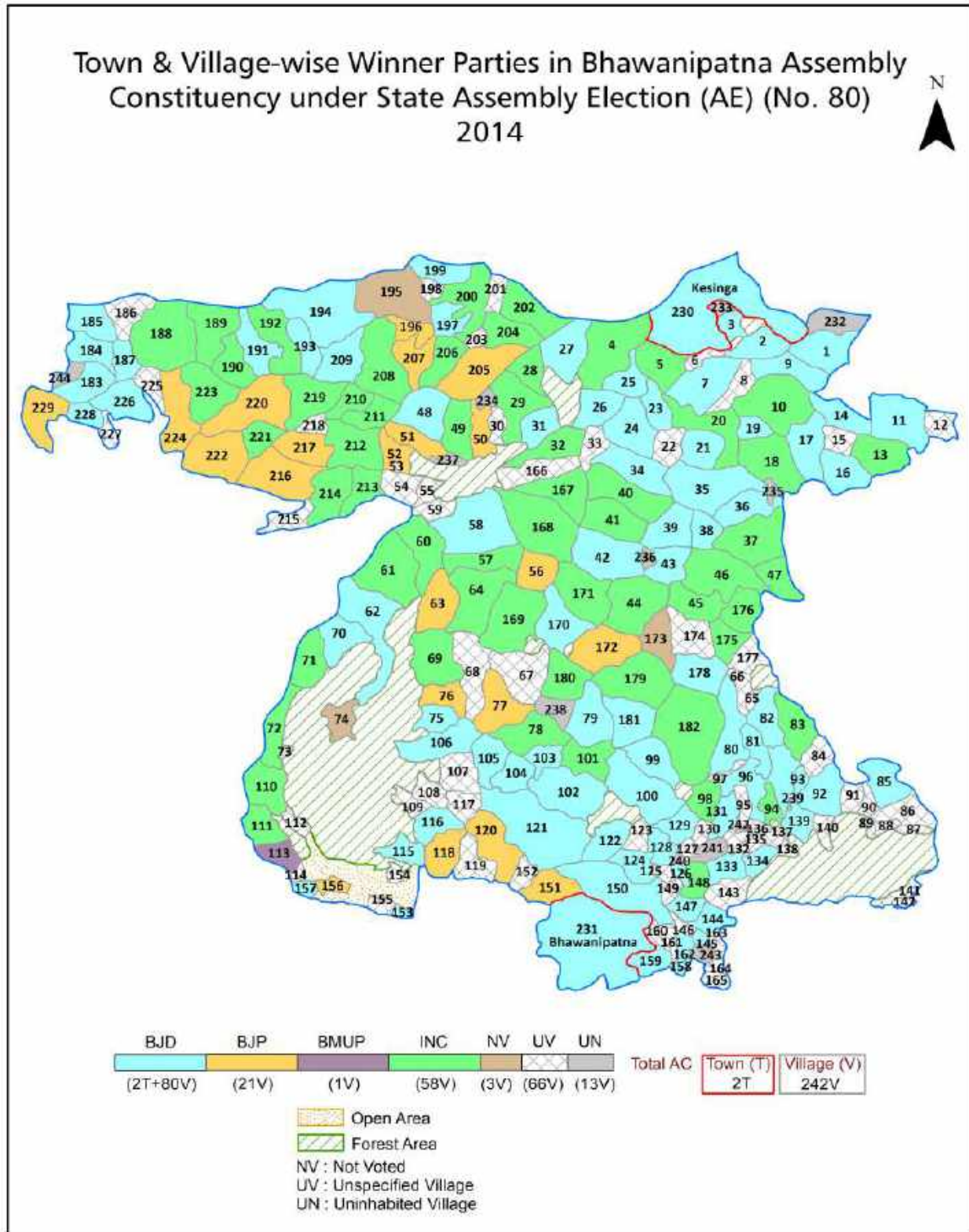
All rights reserved. No part of this book may be reproduced, stored in a retrieval system or transmitted in any form or by any means, mechanical photocopying, photographing, scanning, recording or otherwise without the prior written permission of the publisher. Please refer to Disclaimer at page no. 233 for the use of this publication.

Printed in India

# Contents

No.	Particulars	Page No.
	<b>Introduction</b>	
1	Assembly Constituency - (Vidhan Sabha) at a Glance   Features of Assembly as per Delimitation Commission of India (2008)	1-2
	<b>Location and Political Maps</b>	
2	Location Map   Boundaries of Assembly Constituency - (Vidhan Sabha in District   Boundaries of Assembly Constituency under Parliamentary Constituency - (Lok Sabha)   Town & Village-wise Winner Parties- 2024-PE, 2024-AE, 2019-PE, 2019-AE, 2014-PE, 2014-AE, 2009-PE and 2009-AE	3-11
	<b>Administrative Setup (2011)</b>	
3	District   Sub-district   Towns   Villages   Inhabited Villages   Uninhabited Villages   Village Panchayat   Intermediate Panchayat	12-23
	<b>Demographics (2011)</b>	
4	Population   Households   Rural/Urban Population   Towns and Villages by Population Size   Sex Ratio (Total & 0-6 Years)   Religious Population   Social Population   Literacy Rate	24-25
	<b>Electoral Features</b>	
5	Important Dates of Last Elections Held   Electors by Gender   Service Electors   Voters   Voters Turnout   Polling Stations & Average Number of Electors per Polling Station   Electors by Age Group   Present Elected Representatives	26-31
	<b>Historical Summary Election Results</b>	
6	Vote Share of Major Parties   Winning Margin (Number & Percentage)   Polarity of Parties   Summary Result of Assembly Segment of Parliamentary Elections 2024, 2019, 2014, 2009, 2004 and 1999   Summary Result of Assembly Elections 2024, 2019, 2014, 2009, 2004, 2000, 1995, 1990, 1985, 1980, 1977, 1974, 1971, 1967, 1961, 1957 and 1952	32-56
	<b>Polling Station Level Election Results</b>	
7	Name and Number of Polling Station 2024-PE, 2024-AE, 2019-PE, 2019-AE, 2014-PE, 2014-AE, 2009-PE and 2009-AE   Polling Station-wise Electors, Voters & Voters Turnout 2024-PE, 2024-AE, 2019-PE, 2019-AE, 2014-PE, 2014-AE, 2009-PE and 2009-AE   Polling Station wise Elections Results 2024-PE, 2024-AE, 2019-PE, 2019-AE, 2014-PE, 2014-AE, 2009-PE and 2009-AE	57-212
	<b>Share of Assembly Constituency</b>	
8	Share of Assembly Constituency - (Vidhan Sabha) in State, District and Parliamentary Constituency - (Lok Sabha)	213
	<b>Socio-Economic Amenities (2011)</b>	
9	Access to Administrative Units   Agricultural, Manufacturing and Industrial Commodities   Demographic Indicators   Education   Health & Manpower   Drinking Water Supply   Sanitation   Entertainment and Recreations Infrastructure   Power   Food Allocation Distribution and Marketing of Agriculture Commodities Infrastructure   Transport and Road Infrastructure   Communication   Banking and Financial Services   Land Use   Irrigation Source	215-229
10	<b>Abbreviation &amp; Sources</b>	230-231
11	<b>Disclaimer</b>	233

Location & Political Map



## Administrative Setup

### List of Village Panchayat & Intermediate Panchayat (Block) Name - 2011

Village Name	Village Panchayat Name	Intermediate Panchayat Name
Adhamunda	Andha Munda	Kesinga
Ajarai	Artal	Bhawanipatna
Amatha	Chanchar	Kesinga
Aratala	Artal	Bhawanipatna
Badkhairmal	Kamthana	Bhawanipatna
Baijantipur	Matia	Bhawanipatna
Balajipita	Udeypur	Bhawanipatna
Balarampur	Gudialipadar	Bhawanipatna
Balipadar	Gurjung	Bhawanipatna
Balipati	Artal	Bhawanipatna
Balsi	Balsi	Kesinga
Barafa	Dumuria	Bhawanipatna
Bargaon	Kalam	Bhawanipatna
Bargaon	Kendupati	Bhawanipatna
Basumatipur	Udeypur	Bhawanipatna
Beherakuni	Kalam	Bhawanipatna
Belamal	Pasti Kudi	Kesinga
Bhairabpur	Medinipur	Bhawanipatna
Bhangabari	Kamthana	Bhawanipatna
Bhataguda	Gandarajhola	Bhawanipatna
Bhejapadar	Kikia	Kesinga
Bhejipadar	Gudialipadar	Bhawanipatna
Bhikajharan	Palisijharan	Bhawanipatna
Bhimadanga	Thuapadar	Bhawanipatna
Bijepur	Udeypur	Bhawanipatna
Bileikuni	Kalam	Bhawanipatna
Bishodi	Gokuleswar	Kesinga
Boraguda	Karlaguda	Bhawanipatna
Borbhata	Kamthana	Bhawanipatna

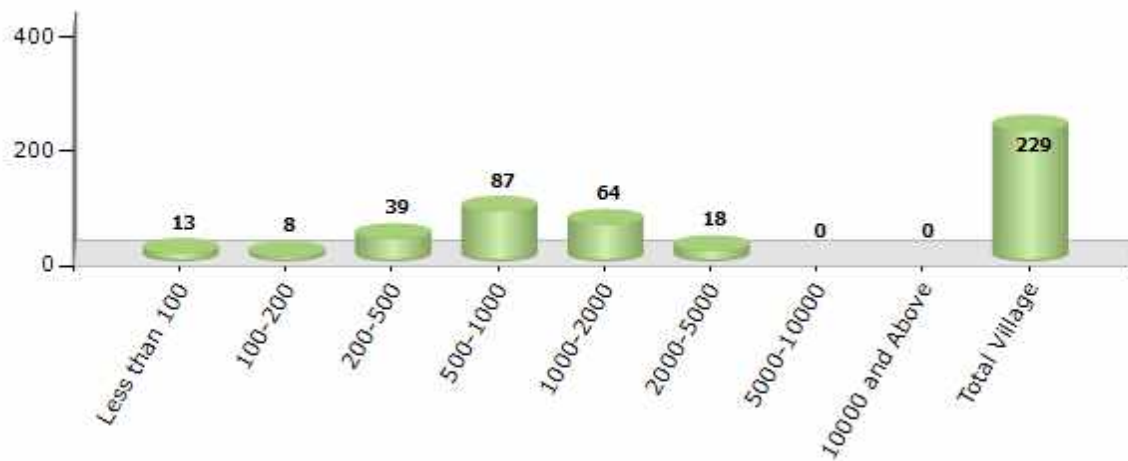
Contd....

Demographic

Number of Villages by Population Size - 2011

Less than 100	100-200	200-500	500-1000	1000-2000	2000-5000	5000-10000	10000 and Above	Total Village
13	8	39	87	64	18	0	0	229

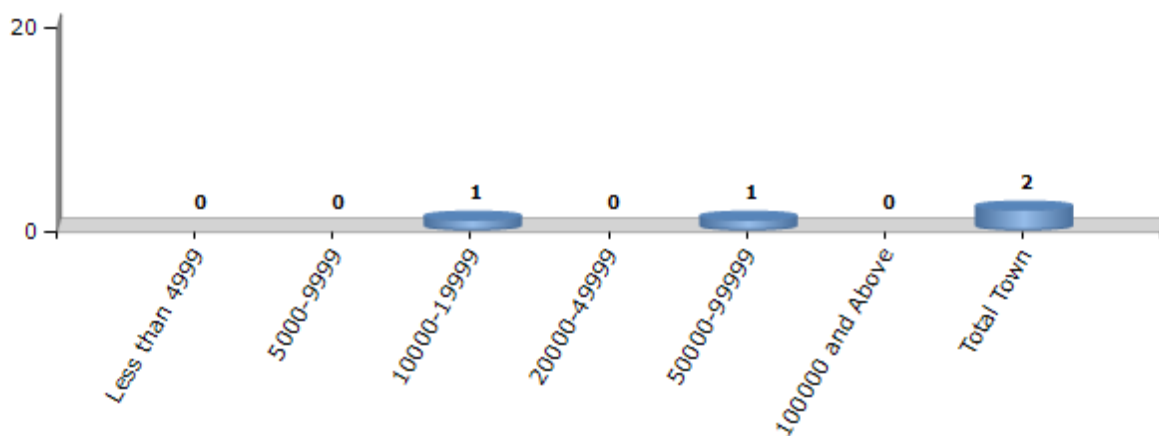
Number of Villages by Population Size - 2011



Number of Towns by Population Size - 2011

Less than 4999	5000-9999	10000-19999	20000-49999	50000-99999	100000 and Above	Total Town
0	0	1	0	1	0	2

Number of Towns by Population Size - 2011

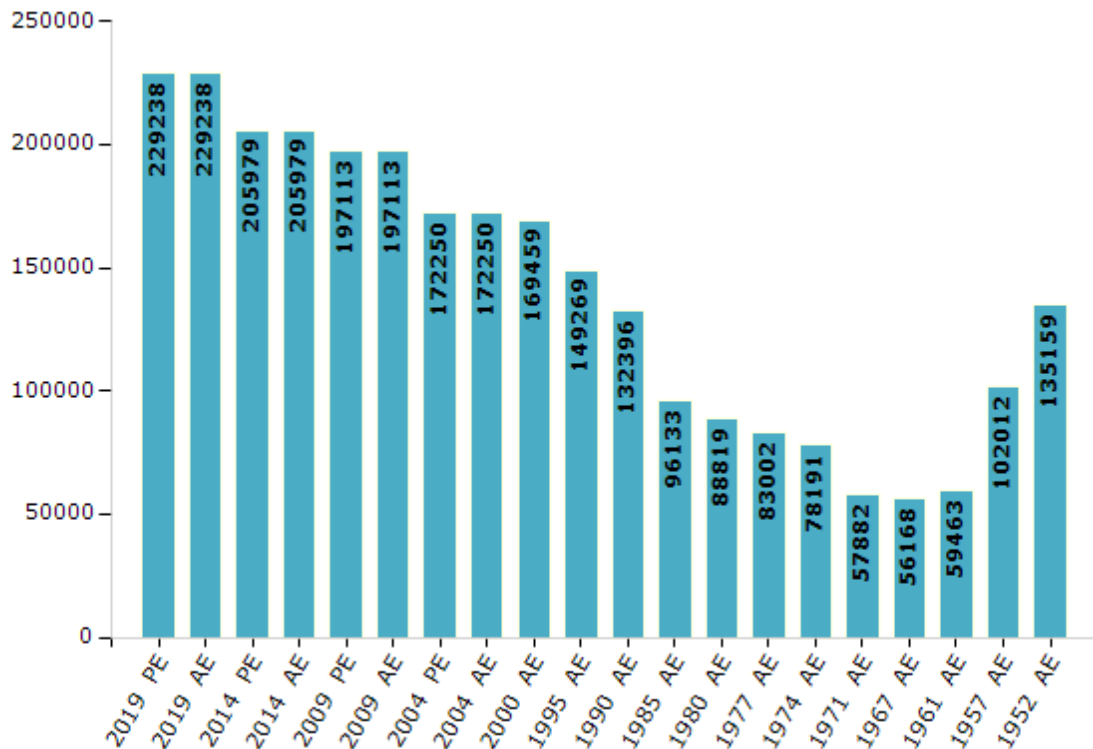


## Electoral Features

### Electors by Male & Female

Year	Male	Female	Others	Total	Year	Male	Female	Others	Total
2019 PE	116964	112255	19	229238	1990 AE	69562	62834	-	132396
2019 AE	116964	112255	19	229238	1985 AE	48618	47515	-	96133
2014 PE	106106	99866	7	205979	1980 AE	44865	43954	-	88819
2014 AE	106106	99866	7	205979	1977 AE	41256	41746	-	83002
2009 PE	100332	96781	-	197113	1974 AE	38495	39696	-	78191
2009 AE	100332	96781	-	197113	1971 AE	29510	28372	-	57882
2004 PE	87666	84584	-	172250	1967 AE	56168	0	-	56168
2004 AE	87666	84584	-	172250	1961 AE	59463	0	-	59463
2000 AE	87431	82028	-	169459	1957 AE	102012	0	-	102012
1999 PE	-	-	-	-	1952 AE	-	-	-	135159
1995 AE	79741	69528	-	149269					

Number of Electors



Note : AE : Assembly Election, PE : Assembly Segment of Parliamentary Election



## Historical Summary Election Results

### Summary Result of Assembly Election - 2014

Candidate Name	Party	Votes	Votes %
Anam Naik	BJD	54825	36.75
Dusmanta Naik	INC	44011	29.5
Dayanidhi Naik	BJP	32449	21.75
Sarat Chandra Naik	AOP	4320	2.9
Lingaraj Azad	SWJP	1960	1.31
Chitrasen Chhatria	BSP	1730	1.16
Baisnab Charan Naik	IND	1551	1.04
Yudha Sunani	NCP	1220	0.82
Rishisudan Chhatrapal	BMUP	1012	0.68
Baidya Nath Behera	APOI	985	0.66
Hemabanti Naik	KS	730	0.49
Damayanti Mahanand	AAP	729	0.49
Lalu Nial	SP	674	0.45
Surya Narayan Kumar	SAMO	533	0.36
Usha Nag	PCHVP	500	0.34
Kaishab Bihari	SKD	453	0.3
Manoj Naik	OJM	429	0.29
	NOTA	1083	0.73

## Polling Station Level Election Results

### Number and Name of Polling Stations (PS) (2019 AE)

Number of Polling Stations	Name of Polling Stations	Number of Polling Stations	Name of Polling Stations
1	Dangapakhan	22	Salebhata
2	Kholpala	23	Seinpur
3	Gurjung	24	Kachharapadar
4	Karlapita	25	Kukuti
5	Borda-1	26	Sapsilet
6	Borda-2	27	Chapatkhanda
7	Sargiguda	28	Ajrai
8	Fapsi	29	Artal
9	Goikela	30	Barfa
10	Nuapada	31	Dumria
11	Bargaon	32	Salegaon
12	Kendupati	33	Sikuan
13	Borbhata-1	34	Masigaon
14	Borbhata-2	35	Balipati
15	Karlasoda	36	Kulerguda
16	Lohradabri	37	Kanduljar-I
17	Matia	38	Kanduljar-Ii
18	Rohimara	39	Kandakhal
19	Madiguda	40	Kharsel
20	Chikli	41	Chulsarpalna-Ii
21	Khairmal	42	Chulsarpalna-Ii

Contd....

## Polling Station Level Election Results

### Polling Station-wise Votes Secured by Overall Top Five Parties in Bhawanipatna Assembly in Assembly Election (AE) under Kalahandi Parliamentary Constituency in Odisha (2019)

Number of Polling Station	Winner - Pradipta Kumar Naik (BJP)	Runner-up - Dusmanta Naik (BJD)	3rd - Sagar Charan Das (INC)	4th - Chandra Mani Mahananda (APoI)	5th - Mangal Pal (BSP)	NOTA	Other	Total Votes Secured
36	76	116	110	16	4	8	6	336
37	411	156	293	12	19	2	7	900
38	194	90	241	54	5	6	13	603
39	221	287	180	5	10	22	12	737
40	169	236	103	6	8	11	16	549
41	257	382	97	10	5	3	11	765
42	325	298	144	11	8	7	15	808
43	202	188	177	16	3	11	10	607
44	81	212	106	7	4	4	7	421
45	173	259	73	5	4	7	4	525
46	261	273	241	15	9	14	8	821
47	214	184	224	11	5	1	2	641
48	139	150	168	4	7	4	4	476
49	172	106	198	8	5	7	6	502
50	442	283	171	11	11	0	7	925
51	48	230	181	8	6	6	8	487
52	230	235	218	10	5	0	5	703
53	215	61	188	4	2	4	5	479
54	53	134	229	4	70	4	4	498
55	104	186	189	3	32	7	7	528
56	176	365	240	16	13	10	17	837
57	263	166	159	5	15	8	3	619
58	94	111	238	8	3	0	2	456
59	132	110	100	3	4	2	6	357
60	181	155	342	14	6	2	6	706
61	263	213	101	10	2	6	7	602
62	216	266	173	12	7	8	16	698
63	224	186	117	4	1	3	6	541
64	419	137	197	10	3	3	24	793
65	285	203	204	17	6	14	9	738
66	259	169	200	7	9	7	9	660
67	116	87	191	5	3	11	10	423
68	57	102	95	4	1	10	55	324
69	169	189	179	3	2	8	20	570
70	270	172	144	15	8	9	36	654

Contd....

## Polling Station Level Election Results

### Winner, Runner-up and 3rd Party Position & Winning Margin According to Polling Stations in Bhawanipatna Assembly in Assembly Election (AE) under Kalahandi Parliamentary Constituency in Odisha (2019)

Polling Station Number	Winner Party	Winner Votes (%)	Runner-up Party	Runner-up Votes (%)	Winning Margin Votes (%)	Third Party	Third Party Votes (%)	Other Votes (%)
71	INC	217 (48.22)	BJD	99 (22)	118 (26.22)	BJP	91 (20.22)	43 (9.56)
72	BJP	266 (37.31)	BJD	210 (29.45)	56 (7.86)	INC	156 (21.88)	81 (11.36)
73	BJD	178 (44.17)	BJP	110 (27.3)	68 (16.87)	INC	101 (25.06)	14 (3.47)
74	BJP	187 (35.22)	INC	133 (25.05)	54 (10.17)	BJD	110 (20.72)	101 (19.02)
75	BJD	293 (38.3)	BJP	275 (35.95)	18 (2.35)	INC	152 (19.87)	45 (5.88)
76	BJD	121 (44.98)	BJP	77 (28.62)	44 (16.36)	INC	51 (18.96)	20 (7.43)
77	INC	358 (62.05)	BJD	135 (23.4)	223 (38.65)	BJP	67 (11.61)	17 (2.95)
78	BJP	169 (51.06)	BJD	86 (25.98)	83 (25.08)	INC	63 (19.03)	13 (3.93)
79	BJD	212 (41.81)	BJP	135 (26.63)	77 (15.18)	INC	129 (25.44)	31 (6.11)
80	BJD	191 (42.26)	BJP	163 (36.06)	28 (6.2)	INC	74 (16.37)	24 (5.31)
81	BJP	216 (39.34)	INC	157 (28.6)	59 (10.74)	BJD	140 (25.5)	36 (6.56)
82	INC	180 (35.64)	BJD	175 (34.65)	5 (0.99)	BJP	123 (24.36)	27 (5.35)
83	BJD	227 (50.9)	INC	122 (27.35)	105 (23.55)	BJP	82 (18.39)	15 (3.36)
84	BJP	343 (38.37)	BJD	315 (35.23)	28 (3.14)	INC	169 (18.9)	67 (7.49)
85	BJD	329 (46.8)	BJP	200 (28.45)	129 (18.35)	INC	138 (19.63)	36 (5.12)
86	INC	324 (39.61)	BJP	239 (29.22)	85 (10.39)	BJD	219 (26.77)	36 (4.4)
87	BJP	203 (47.1)	BJD	149 (34.57)	54 (12.53)	INC	65 (15.08)	14 (3.25)
88	BJD	312 (55.81)	BJP	151 (27.01)	161 (28.8)	INC	76 (13.6)	20 (3.58)
89	BJD	205 (44.09)	BJP	193 (41.51)	12 (2.58)	INC	44 (9.46)	23 (4.95)
90	BJP	354 (40)	BJD	340 (38.42)	14 (1.58)	INC	124 (14.01)	67 (7.57)
91	BJP	373 (41.17)	BJD	280 (30.91)	93 (10.26)	INC	191 (21.08)	62 (6.84)
92	BJD	256 (42.38)	BJP	244 (40.4)	12 (1.98)	INC	62 (10.26)	42 (6.95)
93	BJD	219 (45.25)	BJP	211 (43.6)	8 (1.65)	INC	41 (8.47)	13 (2.69)
94	BJP	408 (46.84)	BJD	340 (39.04)	68 (7.8)	INC	61 (7)	62 (7.12)
95	BJD	418 (53.73)	BJP	172 (22.11)	246 (31.62)	INC	153 (19.67)	35 (4.5)
96	BJP	347 (55.17)	BJD	188 (29.89)	159 (25.28)	INC	62 (9.86)	32 (5.09)
97	BJP	340 (44.68)	BJD	303 (39.82)	37 (4.86)	INC	78 (10.25)	40 (5.26)
98	BJP	338 (53.57)	BJD	176 (27.89)	162 (25.68)	INC	80 (12.68)	37 (5.86)
99	BJP	331 (49.55)	BJD	241 (36.08)	90 (13.47)	INC	78 (11.68)	18 (2.69)
100	BJP	219 (45.34)	BJD	152 (31.47)	67 (13.87)	INC	97 (20.08)	15 (3.11)
101	BJP	448 (54.04)	BJD	258 (31.12)	190 (22.92)	INC	70 (8.44)	53 (6.39)
102	BJP	409 (55.2)	BJD	255 (34.41)	154 (20.79)	INC	55 (7.42)	22 (2.97)
103	BJP	378 (58.24)	BJD	207 (31.9)	171 (26.34)	INC	55 (8.47)	9 (1.39)
104	BJP	422 (60.72)	BJD	217 (31.22)	205 (29.5)	INC	47 (6.76)	9 (1.29)
105	BJP	379 (53.08)	BJD	209 (29.27)	170 (23.81)	INC	96 (13.45)	30 (4.2)

Contd....

## Socio-Economic Amenities - Rural

### Access to Education Facilities

Particulars	Number of Villages (% of Population)				
	Available	Not Available	If Not Available (Distance of Nearest Facility)		
			A	B	C
Govt. Primary School	212 (99)	17 (1)	14 (1)	3 (0)	0 (0)
Private Primary School	17 (11)	212 (89)	0 (0)	0 (0)	0 (0)
Govt. Middle School	92 (60)	137 (40)	97 (30)	33 (8)	3 (0)
Private Middle School	14 (9)	215 (91)	1 (0)	1 (1)	0 (0)
Govt. Secondary School	34 (28)	195 (72)	74 (28)	39 (13)	0 (0)
Private Secondary School	9 (7)	220 (93)	51 (19)	24 (8)	0 (0)
Govt. Senior Secondary School	2 (2)	227 (98)	18 (10)	67 (29)	62 (19)
Private Senior Secondary School	3 (4)	226 (96)	14 (7)	39 (18)	25 (14)
Govt. Arts and Science Degree College	1 (1)	228 (99)	17 (8)	71 (30)	134 (55)
Private Arts and Science Degree College	2 (3)	227 (97)	1 (1)	2 (1)	1 (0)
Govt. Engineering College	0 (0)	229 (100)	5 (3)	44 (14)	180 (83)
Private Engineering College	0 (0)	229 (100)	0 (0)	0 (0)	0 (0)
Govt. Medicine College	0 (0)	229 (100)	3 (2)	15 (4)	51 (27)
Private Medicine College	0 (0)	229 (100)	0 (0)	0 (0)	0 (0)
Govt. Management Institute	0 (0)	229 (100)	0 (0)	27 (8)	173 (76)
Private Management Institute	0 (0)	229 (100)	0 (0)	0 (0)	29 (16)
Govt. Polytechnic	0 (0)	229 (100)	1 (0)	2 (1)	15 (8)
Private Polytechnic	0 (0)	229 (100)	0 (0)	0 (0)	0 (0)
Govt. Vocational Training School/ITI	0 (0)	229 (100)	6 (3)	41 (14)	112 (46)
Private Vocational Training School/ITI	0 (0)	229 (100)	0 (0)	0 (0)	0 (0)
Govt. Non Formal Training Centre	0 (0)	229 (100)	3 (2)	38 (13)	108 (46)
Private Non Formal Training Centre	0 (0)	229 (100)	0 (0)	0 (0)	0 (0)
Govt. School For Disabled	0 (0)	229 (100)	4 (3)	40 (14)	112 (46)
Private School For Disabled	0 (0)	229 (100)	0 (0)	0 (0)	0 (0)
Government Others	0 (0)	229 (100)	0 (0)	1 (0)	0 (0)
Private Others	0 (0)	229 (100)	0 (0)	0 (0)	0 (0)

Note : Distance A : Less than 5 km; B : Between 5-10 km; C : 10+ km.; Source : Data Analysis is based on 2011 Census.

## DISCLAIMER

The Terms of Use and Disclaimer of Datanet India Private Limited (hereinafter referred to as "Datanet") for use of this analysis report of **Bhawanipatna Assembly Constituency (Bhawanipatna Vidhan Sabha)** :-

1. **Assembly Factbook™** is a Registered Trade Mark owned by Datanet.
2. All the maps are sketched and graphical representation only and have not been drawn to the scale and also not to represent the actual geographical area or boundary of the unit.
3. The data for the aforesaid analysis is based on authentic sources and has been culled from the various publications of Census, CSO and NSSO for district and block level data, various central and state government departments, Central & State Elections Commissions and the concerned Returning Officers' releases, Electoral Rolls, Election results and allied publications, internal assessment, surveys, estimates and analysis. Therefore, certain adjustment of data at micro level may have been done to arrive closer to the macro data.
4. Data have been provided on an "As Is" and "As AVAILABLE" basis
5. The colours shown in the maps or diagram and charts of a particular party, alliance or AC are indicative and do not represent them.
6. This publication which includes maps, sheets, graphs and data would be the property under copyright of Datanet only. The user may use these for its internal study, analysis and research purposes. It's public display, re-selling or any commercial uses by the user are not allowed.
7. Datanet has taken due care and caution in compilation and processing of data and allied information, but does not guarantee the accuracy, adequacy or completeness of any information/analysis and will be not responsible for any errors or omissions or for the results obtained from the use of such information/analysis.
8. All the contents for the publication have been culled from various authentic sources and Datanet reasonably believes such sources to be reliable, but does not make any representations, express or implied as to the accuracy or fitness of use of such information. The information or contents of the information/analysis do not constitute advice and should not be relied upon in making (or refraining from making) any decision. Any reliance placed upon the information provided by Datanet is the sole responsibility and strictly at the user's risk.
9. In no event will Datanet be liable for any damages (including, without limitation, damages for loss of business projects, or loss of profits) arising in contract, tort or otherwise from the use of or inability to use any of its contents, or from any action taken (or refrained from being taken) as a result of using the analysis or any of its contents. Datanet its directors, owners, editors, officials, employees, distributor and agents or any associate will not be liable for any errors in the information contained or any consequences arising from the use of the contents of the provided information/analysis.
10. If any provision of these terms and conditions is held invalid or illegal or unenforceable for any reason by any court of competent jurisdiction, such provision shall be severed and the remainder of provisions of the terms and conditions shall continue in full force and effect as if the Term of Use had been executed with the invalid, illegal or unenforceable provision eliminated.
11. If there are any discrepancies in the information provided, please bring it to attention of Datanet for suitable rectification measures.

**Buy Online This Complete Book At**  
**Datanet India eBooks Store**

[www.indiastatpublications.com](http://www.indiastatpublications.com)

or go directly at

[http://www.indiastatpublications.com/  
Assembly\\_factbook/Odisha/Kalahandi/ Bhawanipatna](http://www.indiastatpublications.com/Assembly_factbook/Odisha/Kalahandi/Bhawanipatna)

 **india**stat**elections**

ISBN : 978-03-6313-220-0

