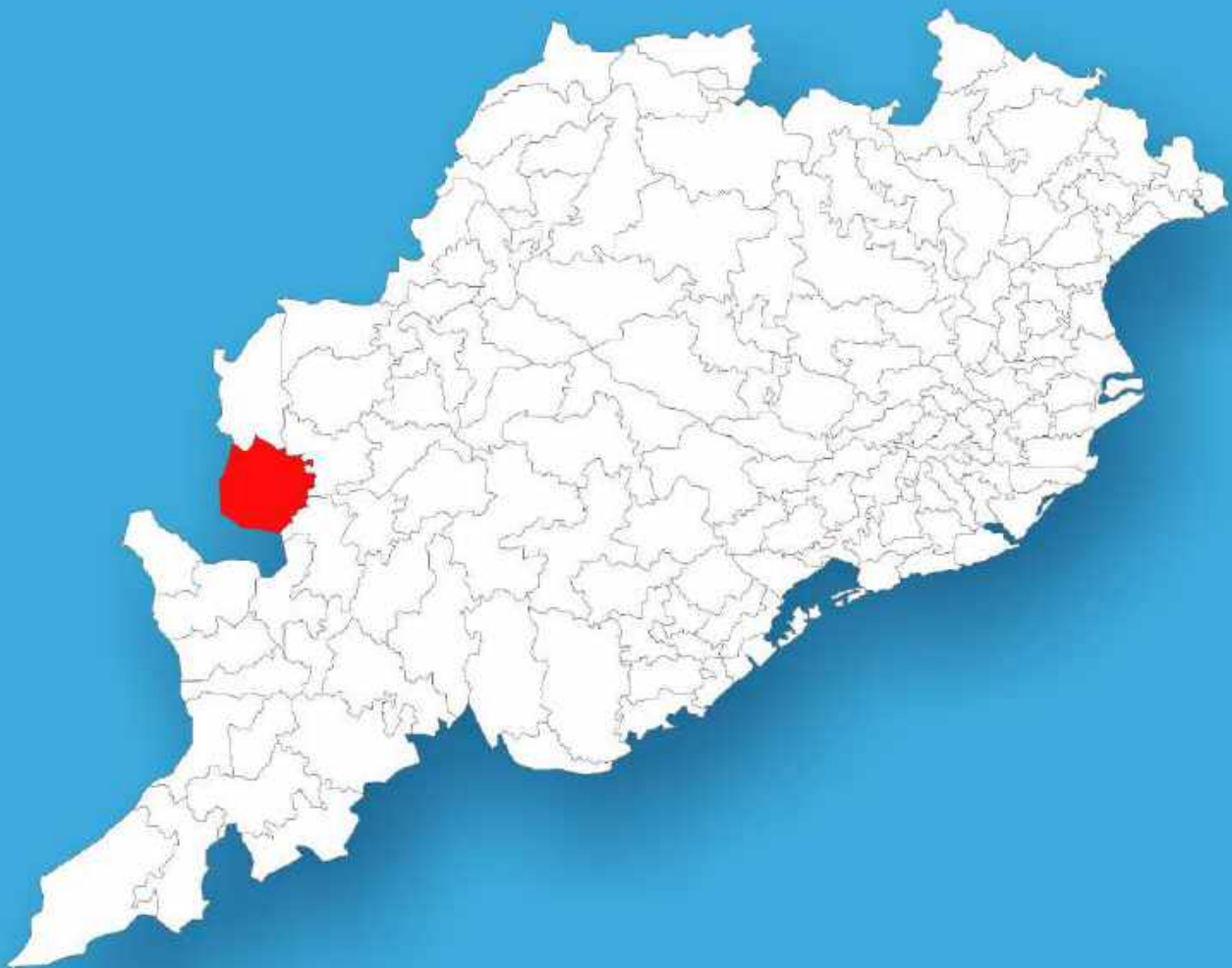




Odisha

Assembly Factbook™

Khariar Assembly Constituency



Key Electoral Data of Khariar
Assembly Constituency (Vidhan Sabha)

Odisha

Assembly Factbook™

Khariar Assembly Constituency



Khariar Vidhan Sabha

Editor & Director

Dr. R.K. Thukral

Research Editor

Dr. Shafeeq Rahman

Compiled, Researched and Published by Datanet India Pvt. Ltd.

D-100, 1st Floor,

Okhla Industrial Area, Phase-I,
New Delhi- 110020.

Ph.: 91-11- 43580781-84

Email : support@indiastatpublications.com

Website : www.indiastatelections.com

Online Book Store :

www.indiastatpublications.com

Report No. : AFB/OD-072-0125

ISBN : 978-93-5313-258-3

First Edition : January, 2018

Eighth Updated Edition : January, 2025

Price : Rs. 11500/-

US\$ 310

© Datanet India Pvt. Ltd.

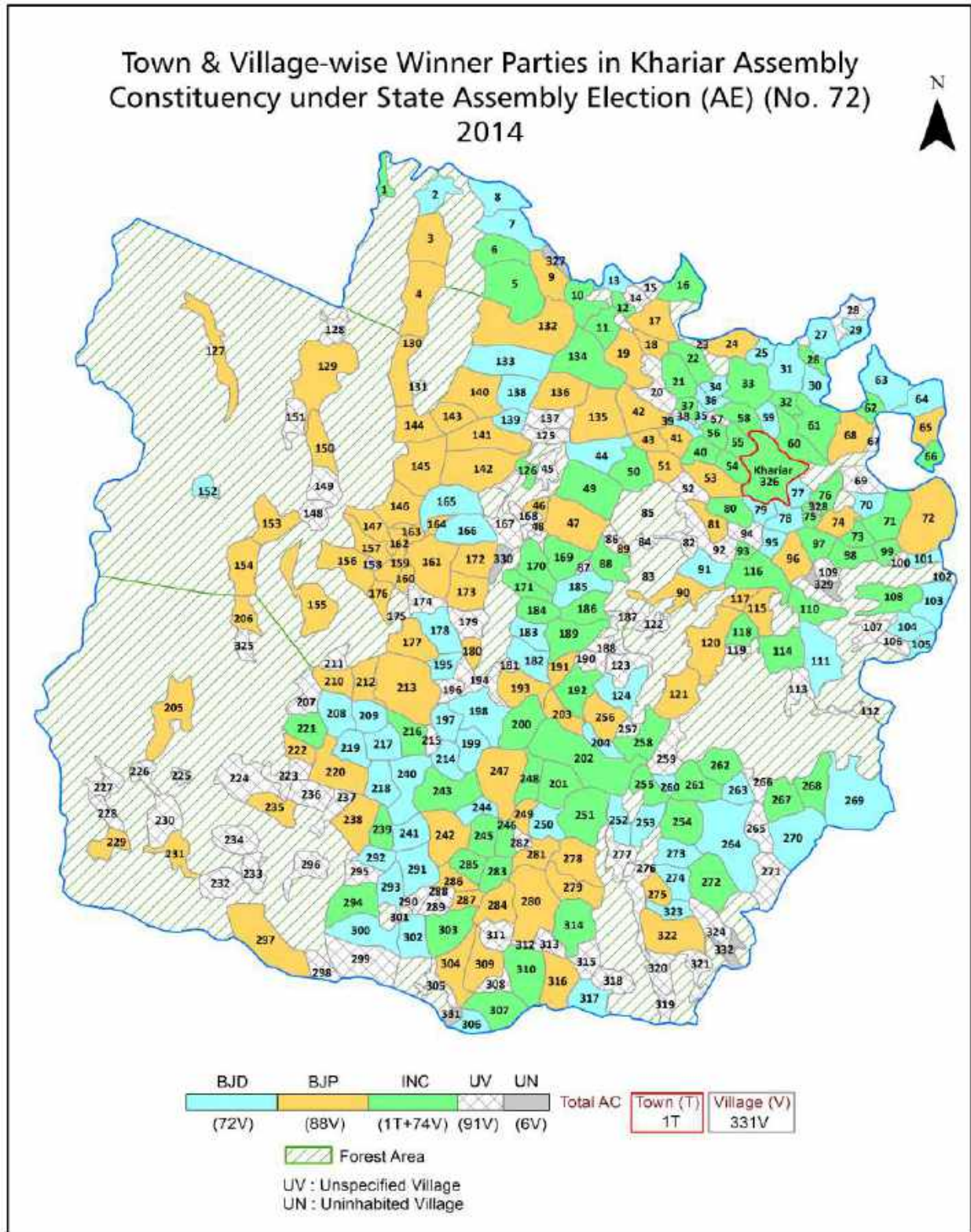
All rights reserved. No part of this book may be reproduced, stored in a retrieval system or transmitted in any form or by any means, mechanical photocopying, photographing, scanning, recording or otherwise without the prior written permission of the publisher. Please refer to Disclaimer at page no. 260 for the use of this publication.

Printed in India

Contents

No.	Particulars	Page No.
	Introduction	
1	Assembly Constituency - (Vidhan Sabha) at a Glance Features of Assembly as per Delimitation Commission of India (2008)	1-2
	Location and Political Maps	
2	Location Map Boundaries of Assembly Constituency - (Vidhan Sabha in District Boundaries of Assembly Constituency under Parliamentary Constituency - (Lok Sabha) Town & Village-wise Winner Parties- 2024-PE, 2024-AE, 2019-PE, 2019-AE, 2014-PE, 2014-AE, 2009-PE and 2009-AE	3-11
	Administrative Setup (2011)	
3	District Sub-district Towns Villages Inhabited Villages Uninhabited Villages Village Panchayat Intermediate Panchayat	12-28
	Demographics (2011)	
4	Population Households Rural/Urban Population Towns and Villages by Population Size Sex Ratio (Total & 0-6 Years) Religious Population Social Population Literacy Rate	29-30
	Electoral Features	
5	Important Dates of Last Elections Held Electors by Gender Service Electors Voters Voters Turnout Polling Stations & Average Number of Electors per Polling Station Electors by Age Group Present Elected Representatives	31-36
	Historical Summary Election Results	
6	Vote Share of Major Parties Winning Margin (Number & Percentage Polarity of Parties Summary Result of Assembly Segment of Parliamentary Elections 2024, 2019, 2014, 2009, 2004 and 1999 Summary Result of Assembly Elections 2024, 2019, 2014, 2009, 2004, 2000, 1995, 1990, 1985, 1980, 1977, 1974, 1971, 1967 and 1961	37-59
	Polling Station Level Election Results	
7	Name and Number of Polling Station 2024-PE, 2024-AE, 2019-PE, 2019-AE, 2014-PE, 2014-AE, 2009-PE and 2009-AE Polling Station-wise Electors, Voters & Voters Turnout 2024-PE, 2024-AE, 2019-PE, 2019-AE, 2014-PE, 2014-AE, 2009-PE and 2009-AE Polling Station wise Elections Results 2024-PE, 2024-AE, 2019-PE, 2019-AE, 2014-PE, 2014-AE, 2009-PE and 2009-AE	60-239
	Share of Assembly Constituency	
8	Share of Assembly Constituency - (Vidhan Sabha) in State, District and Parliamentary Constituency - (Lok Sabha)	240
	Socio-Economic Amenities (2011)	
9	Access to Administrative Units Agricultural, Manufacturing and Industrial Commodities Demographic Indicators Education Health & Manpower Drinking Water Supply Sanitation Entertainment and Recreations Infrastructure Power Food Allocation Distribution and Marketing of Agriculture Commodities Infrastructure Transport and Road Infrastructure Communication Banking and Financial Services Land Use Irrigation Source	242-256
10	Abbreviation & Sources	257-258
11	Disclaimer	260

Location & Political Map



Administrative Setup

List of Village Panchayat & Intermediate Panchayat (Block) Name - 2011

Village Name	Village Panchayat Name	Intermediate Panchayat Name
Akhdabhata	Nangalbod	Sinapali
Amalapali	Arada	Khariar
Ambaguda	Farasara	Boden
Amera	Khaira	Boden
Anakapur	Larka	Boden
Anchalpur	Sardhapur	Khariar
Anlabhata	Litisargi	Boden
Arada	Arada	Khariar
Armala	Gorla	Sinapali
Artatranapur	Khasbahal	Khariar
Babebir	Babebir	Boden
Badadohel	Nehena	Khariar
Badamaheswar	Sanmaheswar	Khariar
Badamula	Arada	Khariar
Badi	Badi	Khariar
Badibahal	Koranbahali	Sinapali
Bagabahal	Sunapur	Boden
Baglor	Boirgaon	Boden
Bahalpadar	Khasbahal	Khariar
Baigapada	Nilji	Sinapali
Bakulikhunti(Kala)	Farasara	Boden
Banjibahal	Khaira	Boden
Bankapur	Khasbahal	Khariar
Baragaon	Bargaon	Sinapali
Barapadar	Bhojapur	Khariar
Baresbahal	Bhuliasikuan	Khariar
Bargaon	Bargaon	Khariar
Barpadar	Bharuamunda	Sinapali
Bartansil	Babebir	Boden

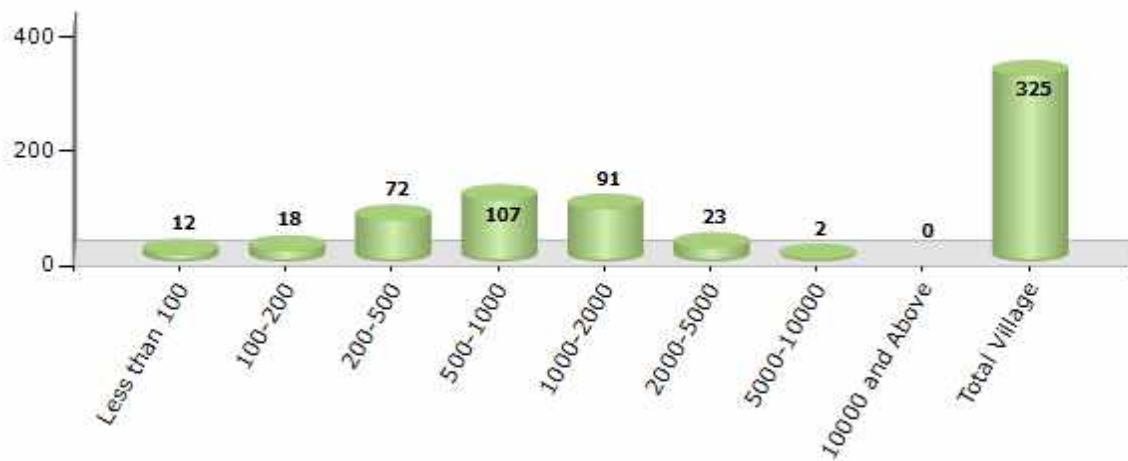
Contd....

Demographic

Number of Villages by Population Size - 2011

Less than 100	100-200	200-500	500-1000	1000-2000	2000-5000	5000-10000	10000 and Above	Total Village
12	18	72	107	91	23	2	0	325

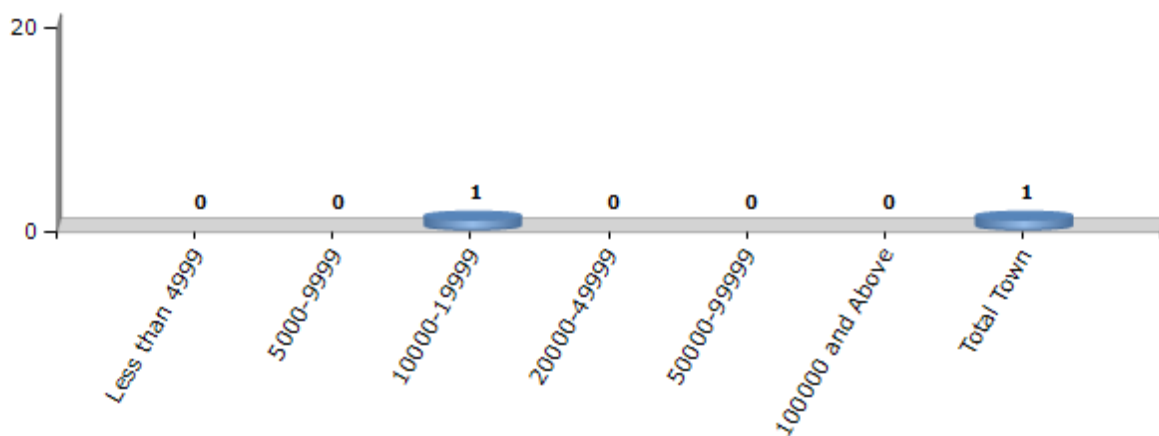
Number of Villages by Population Size - 2011



Number of Towns by Population Size - 2011

Less than 4999	5000-9999	10000-19999	20000-49999	50000-99999	100000 and Above	Total Town
0	0	1	0	0	0	1

Number of Towns by Population Size - 2011



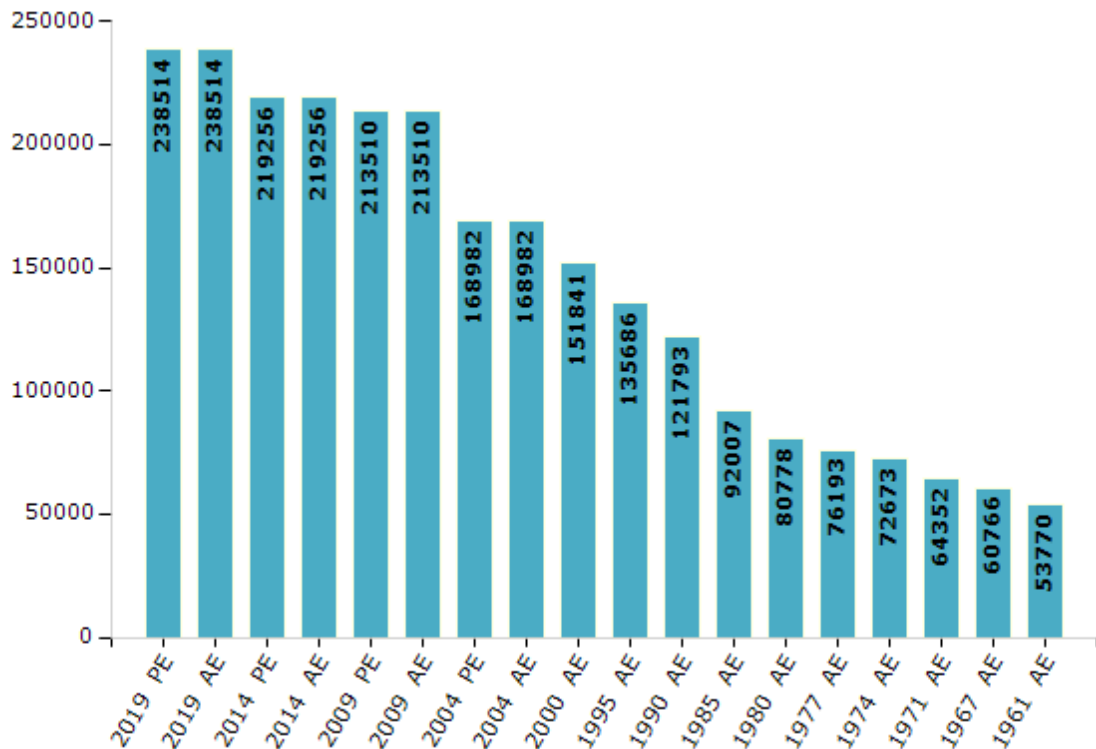
Electoral Features

Electors by Male & Female

Year	Male	Female	Others	Total
2019 PE	121211	117284	19	238514
2019 AE	121211	117284	19	238514
2014 PE	111922	107329	5	219256
2014 AE	111922	107329	5	219256
2009 PE	107512	105998	-	213510
2009 AE	107512	105998	-	213510
2004 PE	85649	83333	-	168982
2004 AE	85649	83333	-	168982
2000 AE	76616	75225	-	151841
1999 PE	-	-	-	-
1995 AE	69160	66526	-	135686

Year	Male	Female	Others	Total
1990 AE	62918	58875	-	121793
1985 AE	46157	45850	-	92007
1980 AE	40068	40710	-	80778
1977 AE	38431	37762	-	76193
1974 AE	36958	35715	-	72673
1971 AE	31318	33034	-	64352
1967 AE	60766	0	-	60766
1961 AE	53770	0	-	53770
1957 AE	-	-	-	-
1952 AE	-	-	-	-

Number of Electors



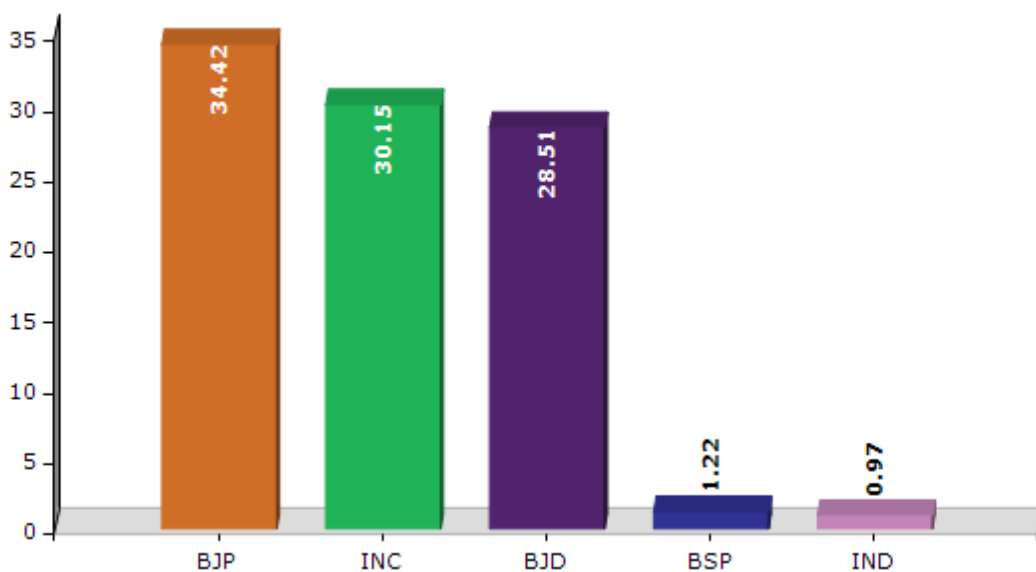
Note : AE : Assembly Election, PE : Assembly Segment of Parliamentary Election

Historical Summary Election Results

Summary Result of Assembly Election - 2014

Candidate Name	Party	Votes	Votes %
Duryodhan Majhi	BJP	57533	34.42
Adhiraj Mohan Panigrahi	INC	50407	30.15
Lambodar Nial	BJD	47655	28.51
Sudhir Kumar Sahoo	BSP	2038	1.22
Nimai Charan Tandi	IND	1622	0.97
Deb Deb Prasad Singh Deo	OJM	1222	0.73
Jaleswar Suna	KOMM	1029	0.62
Satrugan Behera	IND	902	0.54
Sanyashi Das	SP	853	0.51
Bhramar Bag	AOP	604	0.36
Radheshyam Sagar	IND	595	0.36
Kishor Kumar Bag	IND	512	0.31
	NOTA	2198	1.31

Votes Percentage of Top Parties - 2014



Polling Station Level Election Results

Number and Name of Polling Stations (PS) (2019 AE)

Number of Polling Stations	Name of Polling Stations	Number of Polling Stations	Name of Polling Stations
1	Kotamal	22	Amera
2	Kireikela	23	Kireijhola-1
3	Bolda	24	Kireijhola-II
4	Nagpada	25	Khaira-1
5	Bhuinpani	26	Khaira-II
6	Jharanamal	27	Dabri
7	Sirli	28	Patadaraha
8	Karлакote-1	29	Rundi
9	Karлакote-II	30	Dhobei
10	Daragaon	31	Temri-1
11	Jholpathar	32	Bagbahal
12	Badmaheswar	33	Temri-2
13	Kuligaon	34	Makarbirli
14	Deobahal	35	Mahulapadar
15	Ghardhara	36	Sunapur-1
16	Bendrabahal	37	Sunapur-II
17	Bargaon-I	38	Kesrajpur
18	Bargaon-II	39	Banjibahal
19	Rajamunda	40	Palasada-1
20	Damjhar-I	41	Palasada-II
21	Damjhar-II	42	Durkamunda

Contd....

Polling Station Level Election Results

Polling Station-wise Votes Secured by Overall Top Five Parties in Khariar Assembly in Assembly Election (AE) under Kalahandi Parliamentary Constituency in Odisha (2019)

Number of Polling Station	Winner - Adhiraj Mohan Panigrahi (INC)	Runner-up - Lambodar Nial (BJD)	3rd - Ritarani Bagartti (BJP)	4th - Purna Chandra Netam (BSP)	5th - Rangadhar Majhi (AAP)	NOTA	Other	Total Votes Secured
36	53	184	373	3	2	1	4	620
37	111	131	222	4	1	6	12	487
38	197	215	169	7	0	0	14	602
39	112	208	195	2	6	4	27	554
40	266	405	216	7	5	4	24	927
41	187	168	82	9	2	8	9	465
42	199	136	227	6	2	3	14	587
43	157	109	135	5	1	7	16	430
44	235	223	377	10	2	4	23	874
45	86	203	101	4	2	2	7	405
46	76	141	94	3	3	2	8	327
47	179	308	200	8	4	11	32	742
48	87	102	99	1	1	2	6	298
49	161	181	106	1	3	1	4	457
50	101	225	254	3	5	5	15	608
51	315	110	138	6	0	4	10	583
52	331	215	176	6	5	4	15	752
53	143	312	118	1	6	5	2	587
54	179	207	134	4	2	2	4	532
55	259	158	170	3	2	1	5	598
56	270	363	152	10	3	1	15	814
57	75	152	113	2	1	10	8	361
58	340	114	327	3	9	7	7	807
59	218	165	155	7	11	10	12	578
60	230	162	123	1	1	1	7	525
61	88	41	151	3	79	2	12	376
62	188	188	205	3	2	3	5	594
63	198	323	177	10	7	2	15	732
64	207	150	112	8	2	2	10	491
65	108	99	69	3	2	3	4	288
66	257	304	275	13	5	12	24	890
67	241	223	75	6	1	2	4	552
68	354	96	74	5	3	4	2	538
69	269	129	63	5	1	1	13	481
70	287	324	314	8	22	4	25	984

Contd....

Polling Station Level Election Results

Winner, Runner-up and 3rd Party Position & Winning Margin According to Polling Stations in Khariar Assembly in Assembly Election (AE) under Kalahandi Parliamentary Constituency in Odisha (2019)

Polling Station Number	Winner Party	Winner Votes (%)	Runner-up Party	Runner-up Votes (%)	Winning Margin Votes (%)	Third Party	Third Party Votes (%)	Other Votes (%)
71	INC	351 (52.94)	BJD	155 (23.38)	196 (29.56)	BJP	130 (19.61)	27 (4.07)
72	BJP	219 (32.98)	BJD	208 (31.33)	11 (1.65)	INC	203 (30.57)	34 (5.12)
73	INC	303 (54.5)	BJD	175 (31.47)	128 (23.03)	BJP	63 (11.33)	15 (2.7)
74	INC	403 (40.54)	BJD	346 (34.81)	57 (5.73)	BJP	203 (20.42)	42 (4.23)
75	INC	226 (50)	BJD	104 (23.01)	122 (26.99)	BJP	101 (22.35)	21 (4.65)
76	INC	273 (46.91)	BJD	162 (27.84)	111 (19.07)	BJP	113 (19.42)	34 (5.84)
77	INC	255 (39.47)	BJD	204 (31.58)	51 (7.89)	BJP	162 (25.08)	25 (3.87)
78	INC	381 (43.44)	BJP	251 (28.62)	130 (14.82)	BJD	231 (26.34)	14 (1.6)
79	INC	343 (58.83)	BJD	169 (28.99)	174 (29.84)	BJP	49 (8.4)	22 (3.77)
80	INC	383 (41.01)	BJD	277 (29.66)	106 (11.35)	BJP	248 (26.55)	26 (2.78)
81	INC	287 (40.59)	BJD	269 (38.05)	18 (2.54)	BJP	135 (19.09)	16 (2.26)
82	INC	226 (38.24)	BJD	170 (28.76)	56 (9.48)	BJP	163 (27.58)	32 (5.41)
83	INC	514 (83.31)	BJD	47 (7.62)	467 (75.69)	BJP	34 (5.51)	22 (3.57)
84	INC	342 (69.51)	BJD	72 (14.63)	270 (54.88)	BJP	70 (14.23)	8 (1.63)
85	INC	340 (56.57)	BJD	157 (26.12)	183 (30.45)	BJP	90 (14.98)	14 (2.33)
86	INC	410 (56.4)	BJD	140 (19.26)	270 (37.14)	BJP	121 (16.64)	56 (7.7)
87	BJD	354 (50.14)	BJP	190 (26.91)	164 (23.23)	INC	142 (20.11)	20 (2.83)
88	INC	152 (39.28)	BJD	150 (38.76)	2 (0.52)	BJP	79 (20.41)	6 (1.55)
89	INC	345 (44.4)	BJD	239 (30.76)	106 (13.64)	BJP	178 (22.91)	15 (1.93)
90	INC	353 (41.14)	BJD	246 (28.67)	107 (12.47)	BJP	237 (27.62)	22 (2.56)
91	BJD	261 (45.71)	INC	179 (31.35)	82 (14.36)	BJP	120 (21.02)	11 (1.93)
92	BJP	149 (34.57)	BJD	125 (29)	24 (5.57)	INC	120 (27.84)	37 (8.58)
93	BJP	366 (46.56)	INC	263 (33.46)	103 (13.1)	BJD	131 (16.67)	26 (3.31)
94	INC	224 (68.71)	BJP	72 (22.09)	152 (46.62)	BJD	20 (6.13)	10 (3.07)
95	BJP	402 (40.69)	INC	323 (32.69)	79 (8)	BJD	217 (21.96)	46 (4.66)
96	BJD	246 (46.33)	INC	143 (26.93)	103 (19.4)	BJP	112 (21.09)	30 (5.65)
97	BJD	351 (64.88)	INC	105 (19.41)	246 (45.47)	BJP	76 (14.05)	9 (1.66)
98	INC	301 (59.14)	BJP	138 (27.11)	163 (32.03)	BJD	52 (10.22)	18 (3.54)
99	INC	293 (37.66)	BJD	246 (31.62)	47 (6.04)	BJP	211 (27.12)	28 (3.6)
100	INC	256 (42.04)	BJD	154 (25.29)	102 (16.75)	BJP	154 (25.29)	45 (7.39)
101	BJP	178 (37.55)	BJD	134 (28.27)	44 (9.28)	INC	131 (27.64)	31 (6.54)
102	INC	170 (41.77)	BJP	136 (33.42)	34 (8.35)	BJD	83 (20.39)	18 (4.42)
103	BJP	139 (34.66)	BJD	121 (30.17)	18 (4.49)	INC	118 (29.43)	23 (5.74)
104	BJP	181 (34.02)	INC	175 (32.89)	6 (1.13)	BJD	152 (28.57)	24 (4.51)
105	BJD	173 (35.52)	INC	156 (32.03)	17 (3.49)	BJP	141 (28.95)	17 (3.49)

Contd....

Socio-Economic Amenities - Rural

Access to Education Facilities

Particulars	Number of Villages (% of Population)				
	Available	Not Available	If Not Available (Distance of Nearest Facility)		
			A	B	C
Govt. Primary School	312 (100)	13 (0)	11 (0)	1 (0)	0 (0)
Private Primary School	43 (25)	282 (75)	0 (0)	0 (0)	0 (0)
Govt. Middle School	183 (76)	142 (24)	89 (14)	39 (6)	1 (0)
Private Middle School	31 (18)	294 (82)	4 (1)	0 (0)	0 (0)
Govt. Secondary School	54 (32)	271 (68)	135 (32)	79 (19)	0 (0)
Private Secondary School	14 (7)	311 (93)	34 (8)	9 (2)	0 (0)
Govt. Senior Secondary School	4 (5)	321 (95)	39 (14)	103 (31)	82 (21)
Private Senior Secondary School	5 (4)	320 (96)	21 (6)	31 (8)	41 (9)
Govt. Arts and Science Degree College	3 (3)	322 (97)	27 (9)	87 (28)	164 (46)
Private Arts and Science Degree College	2 (2)	323 (98)	1 (0)	6 (3)	35 (8)
Govt. Engineering College	0 (0)	325 (100)	0 (0)	0 (0)	23 (5)
Private Engineering College	0 (0)	325 (100)	1 (0)	1 (0)	300 (94)
Govt. Medicine College	0 (0)	325 (100)	0 (0)	0 (0)	325 (100)
Private Medicine College	0 (0)	325 (100)	0 (0)	0 (0)	0 (0)
Govt. Management Institute	0 (0)	325 (100)	0 (0)	1 (0)	193 (62)
Private Management Institute	0 (0)	325 (100)	0 (0)	0 (0)	131 (38)
Govt. Polytechnic	0 (0)	325 (100)	0 (0)	0 (0)	91 (27)
Private Polytechnic	0 (0)	325 (100)	0 (0)	0 (0)	90 (30)
Govt. Vocational Training School/ITI	0 (0)	325 (100)	0 (0)	2 (0)	301 (91)
Private Vocational Training School/ITI	0 (0)	325 (100)	0 (0)	0 (0)	5 (4)
Govt. Non Formal Training Centre	0 (0)	325 (100)	0 (0)	1 (0)	124 (38)
Private Non Formal Training Centre	0 (0)	325 (100)	1 (0)	4 (2)	125 (38)
Govt. School For Disabled	0 (0)	325 (100)	0 (0)	0 (0)	164 (50)
Private School For Disabled	0 (0)	325 (100)	12 (5)	45 (14)	68 (18)
Government Others	0 (0)	325 (100)	0 (0)	0 (0)	39 (14)
Private Others	0 (0)	325 (100)	0 (0)	0 (0)	2 (1)

Note : Distance A : Less than 5 km; B : Between 5-10 km; C : 10+ km.; Source : Data Analysis is based on 2011 Census.

DISCLAIMER

The Terms of Use and Disclaimer of Datanet India Private Limited (hereinafter referred to as "Datanet") for use of this analysis report of **Khariar Assembly Constituency (Khariar Vidhan Sabha) :-**

1. **Assembly Factbook™** is a Registered Trade Mark owned by Datanet.
2. All the maps are sketched and graphical representation only and have not been drawn to the scale and also not to represent the actual geographical area or boundary of the unit.
3. The data for the aforesaid analysis is based on authentic sources and has been culled from the various publications of Census, CSO and NSSO for district and block level data, various central and state government departments, Central & State Elections Commissions and the concerned Returning Officers' releases, Electoral Rolls, Election results and allied publications, internal assessment, surveys, estimates and analysis. Therefore, certain adjustment of data at micro level may have been done to arrive closer to the macro data.
4. Data have been provided on an "As Is" and "As AVAILABLE" basis
5. The colours shown in the maps or diagram and charts of a particular party, alliance or AC are indicative and do not represent them.
6. This publication which includes maps, sheets, graphs and data would be the property under copyright of Datanet only. The user may use these for its internal study, analysis and research purposes. It's public display, re-selling or any commercial uses by the user are not allowed.
7. Datanet has taken due care and caution in compilation and processing of data and allied information, but does not guarantee the accuracy, adequacy or completeness of any information/analysis and will be not responsible for any errors or omissions or for the results obtained from the use of such information/analysis.
8. All the contents for the publication have been culled from various authentic sources and Datanet reasonably believes such sources to be reliable, but does not make any representations, express or implied as to the accuracy or fitness of use of such information. The information or contents of the information/analysis do not constitute advice and should not be relied upon in making (or refraining from making) any decision. Any reliance placed upon the information provided by Datanet is the sole responsibility and strictly at the user's risk.
9. In no event will Datanet be liable for any damages (including, without limitation, damages for loss of business projects, or loss of profits) arising in contract, tort or otherwise from the use of or inability to use any of its contents, or from any action taken (or refrained from being taken) as a result of using the analysis or any of its contents. Datanet its directors, owners, editors, officials, employees, distributor and agents or any associate will not be liable for any errors in the information contained or any consequences arising from the use of the contents of the provided information/analysis.
10. If any provision of these terms and conditions is held invalid or illegal or unenforceable for any reason by any court of competent jurisdiction, such provision shall be severed and the remainder of provisions of the terms and conditions shall continue in full force and effect as if the Term of Use had been executed with the invalid, illegal or unenforceable provision eliminated.
11. If there are any discrepancies in the information provided, please bring it to attention of Datanet for suitable rectification measures.

**Buy Online This Complete Book At
Datanet India eBooks Store**

www.indiastatpublications.com

or go directly at

[http://www.indiastatpublications.com/
Assembly_factbook/Odisha/Kalahandi/ Khariar](http://www.indiastatpublications.com/Assembly_factbook/Odisha/Kalahandi/Khariar)

 **india**stat**elections**

ISBN : 978-93-5313-258-3



9 789353 132583