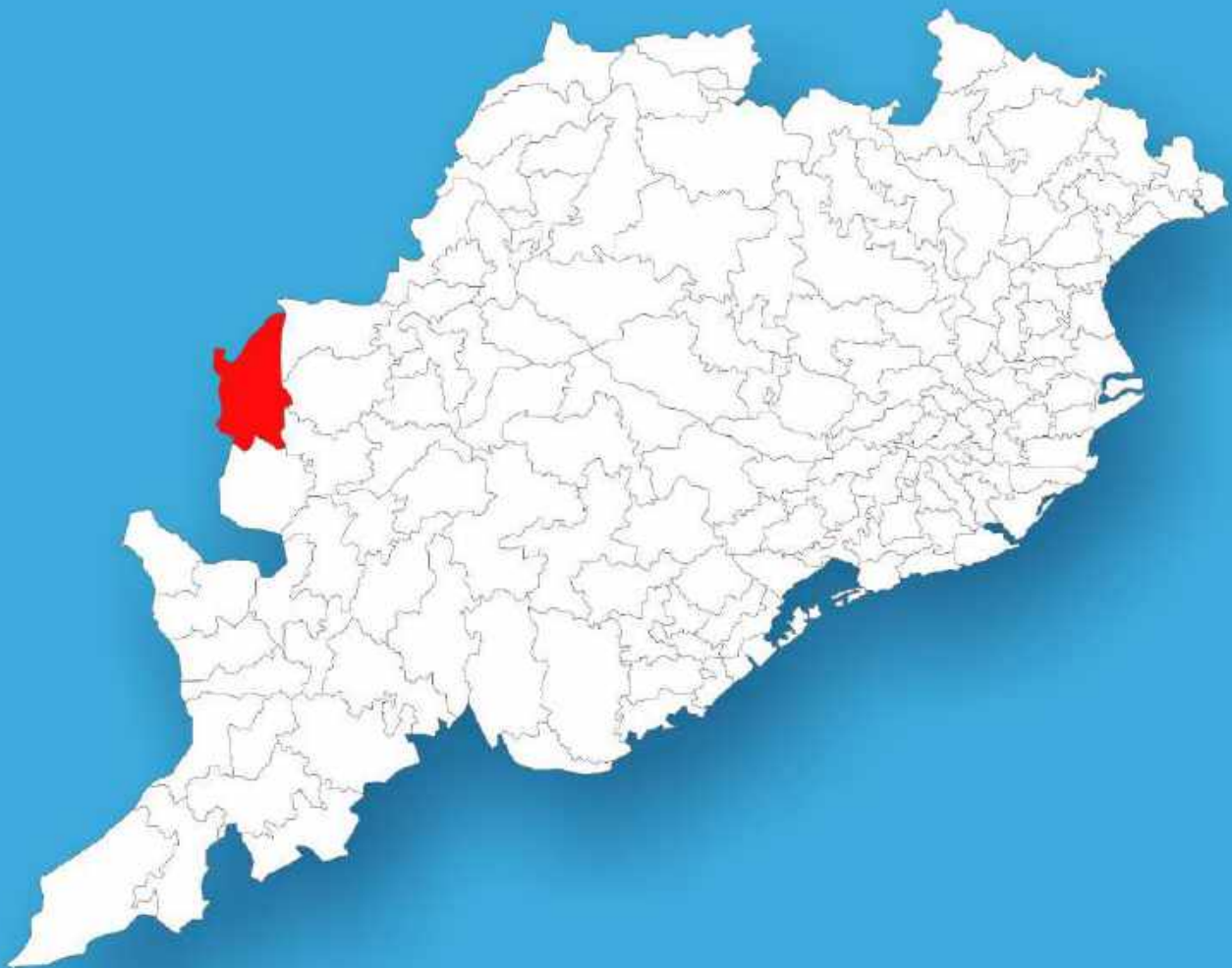




Odisha

Assembly Factbook™

Nuapada Assembly Constituency



Key Electoral Data of Nuapada
Assembly Constituency (Vidhan Sabha)

Odisha

Assembly Factbook™

Nuapada Assembly Constituency



Nuapada Vidhan Sabha

Editor & Director

Dr. R.K. Thukral

Research Editor

Dr. Shafeeq Rahman

Compiled, Researched and Published by Datanet India Pvt. Ltd.

D-100, 1st Floor,

Okhla Industrial Area, Phase-I,
New Delhi- 110020.

Ph.: 91-11- 43580781-84

Email : support@indiastatpublications.com

Website : www.indiastatelections.com

Online Book Store :

www.indiastatpublications.com

Report No. : AFB/OD-071-0125

ISBN : 978-93-5313-272-9

First Edition : January, 2018

Eighth Updated Edition : January, 2025

Price : Rs. 11500/-

US\$ 310

© **Datanet India Pvt. Ltd.**

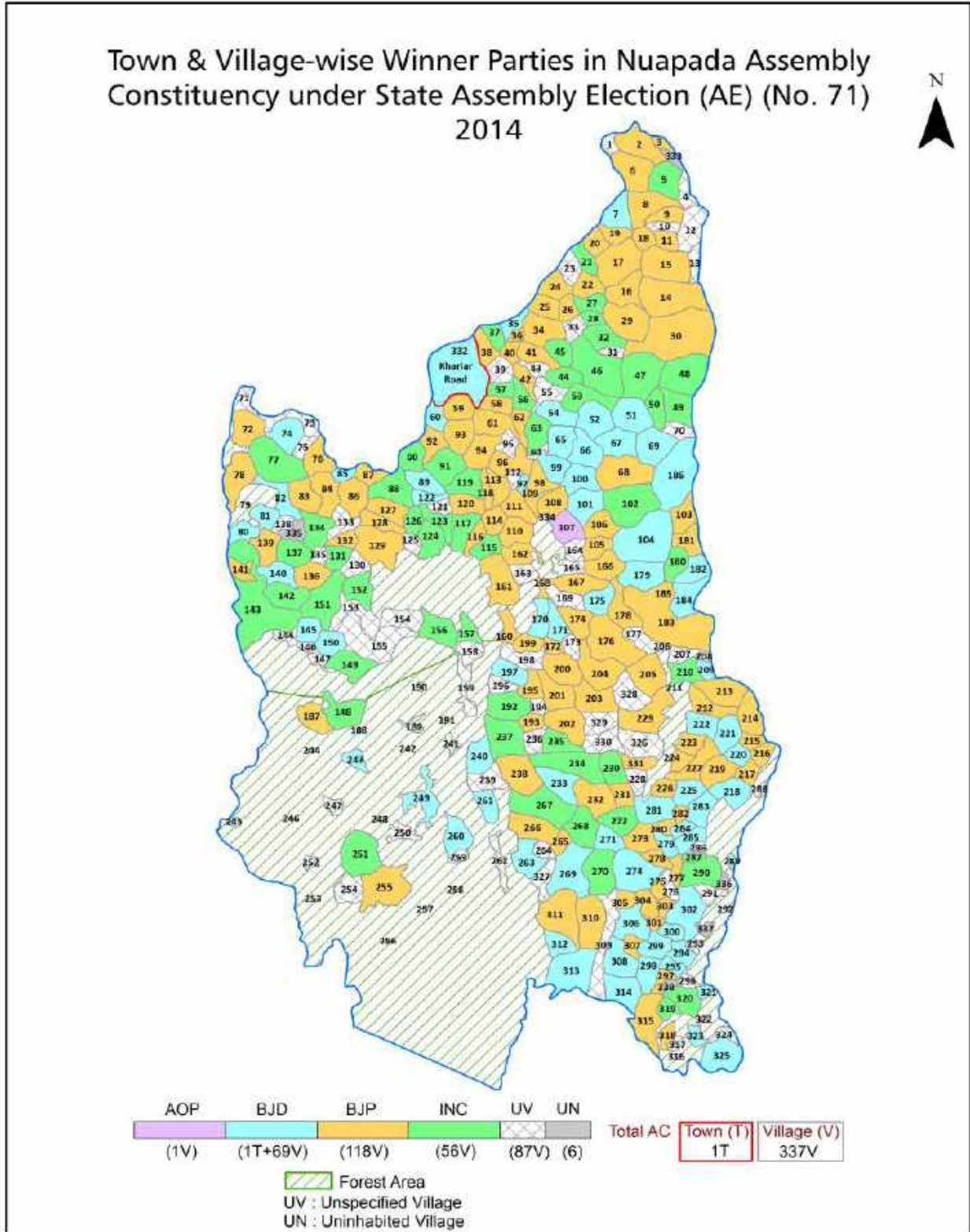
All rights reserved. No part of this book may be reproduced, stored in a retrieval system or transmitted in any form or by any means, mechanical photocopying, photographing, scanning, recording or otherwise without the prior written permission of the publisher. Please refer to Disclaimer at page no. 260 for the use of this publication.

Printed in India

Contents

No.	Particulars	Page No.
	Introduction	
1	Assembly Constituency - (Vidhan Sabha) at a Glance Features of Assembly as per Delimitation Commission of India (2008)	1-2
	Location and Political Maps	
2	Location Map Boundaries of Assembly Constituency - (Vidhan Sabha in District Boundaries of Assembly Constituency under Parliamentary Constituency - (Lok Sabha) Town & Village-wise Winner Parties- 2024-PE, 2024-AE, 2019-PE, 2019-AE, 2014-PE, 2014-AE, 2009-PE and 2009-AE	3-11
	Administrative Setup (2011)	
3	District Sub-district Towns Villages Inhabited Villages Uninhabited Villages Village Panchayat Intermediate Panchayat	12-28
	Demographics (2011)	
4	Population Households Rural/Urban Population Towns and Villages by Population Size Sex Ratio (Total & 0-6 Years) Religious Population Social Population Literacy Rate	29-30
	Electoral Features	
5	Important Dates of Last Elections Held Electors by Gender Service Electors Voters Voters Turnout Polling Stations & Average Number of Electors per Polling Station Electors by Age Group Present Elected Representatives	31-36
	Historical Summary Election Results	
6	Vote Share of Major Parties Winning Margin (Number & Percentage Polarity of Parties Summary Result of Assembly Segment of Parliamentary Elections 2024, 2019, 2014, 2009, 2004 and 1999 Summary Result of Assembly Elections 2024, 2019, 2014, 2009, 2004, 2000, 1995, 1990, 1985, 1980, 1977, 1974, 1971, 1967, 1961, 1957 and 1952	37-61
	Polling Station Level Election Results	
7	Name and Number of Polling Station 2024-PE, 2024-AE, 2019-PE, 2019-AE, 2014-PE, 2014-AE, 2009-PE and 2009-AE Polling Station-wise Electors, Voters & Voters Turnout 2024-PE, 2024-AE, 2019-PE, 2019-AE, 2014-PE, 2014-AE, 2009-PE and 2009-AE Polling Station wise Elections Results 2024-PE, 2024-AE, 2019-PE, 2019-AE, 2014-PE, 2014-AE, 2009-PE and 2009-AE	62-239
	Share of Assembly Constituency	
8	Share of Assembly Constituency - (Vidhan Sabha) in State, District and Parliamentary Constituency - (Lok Sabha)	240
	Socio-Economic Amenities (2011)	
9	Access to Administrative Units Agricultural, Manufacturing and Industrial Commodities Demographic Indicators Education Health & Manpower Drinking Water Supply Sanitation Entertainment and Recreations Infrastructure Power Food Allocation Distribution and Marketing of Agriculture Commodities Infrastructure Transport and Road Infrastructure Communication Banking and Financial Services Land Use Irrigation Source	242-256
10	Abbreviation & Sources	257-258
11	Disclaimer	260

Location & Political Map



Administrative Setup

List of Village Panchayat & Intermediate Panchayat (Block) Name - 2011

Village Name	Village Panchayat Name	Intermediate Panchayat Name
Adar	Soseng	Komana
Agren	Agren	Komana
Amalidadar	Budhipalli	Nuapada
Amanara	Amanara	Nuapada
Amasena	Amsena	Nuapada
Amodi	Bhaleswar	Nuapada
Anlajuba	Darlimunda	Nuapada
Anupgarh	Tikrapada	Komana
Babankera	Bisora	Nuapada
Babupali	Thogapali	Komana
Badjhola	Pendraban	Komana
Baghamunda	Bhella	Komana
Bagmunda	Sialati	Komana
Bahabal	Pendraban	Komana
Bahalmunda	Konabira	Komana
Bakharmal	Beltukuri	Nuapada
Balenjar	Konabira	Komana
Balikhamar	Sialati	Komana
Balipati	Jatgarh	Komana
Baloda	Parkod	Nuapada
Bangamunda	Mundapalla	Komana
Barabeda	Sunabeda	Komana
Barakothi	Bhaleswar	Nuapada
Barandapat	Jhagrahi	Komana
Batibahal	Michhapali	Komana
Beheradihi	Budhipalli	Nuapada
Belardana	Sialati	Komana
Belgaon	Rajana	Komana
Beltukuri	Beltukuri	Nuapada

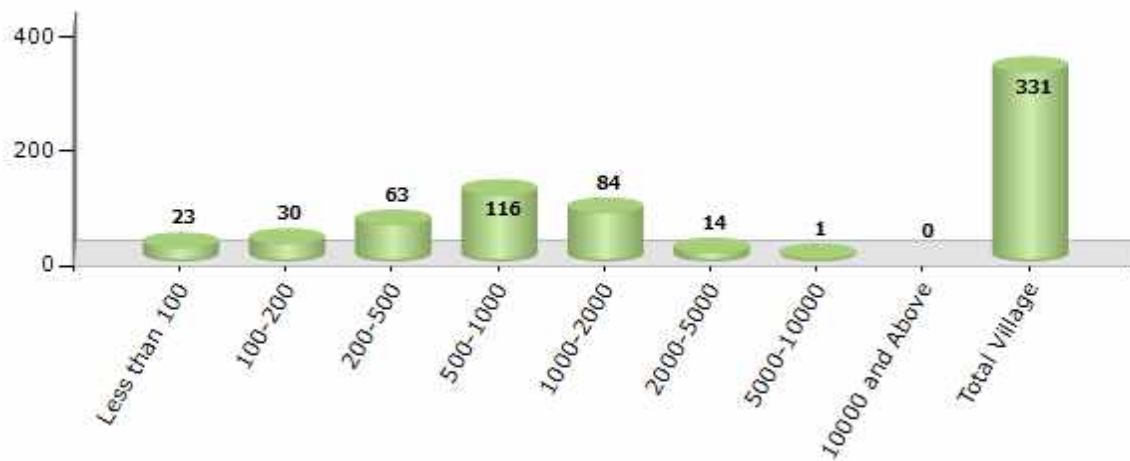
Contd....

Demographic

Number of Villages by Population Size - 2011

Less than 100	100-200	200-500	500-1000	1000-2000	2000-5000	5000-10000	10000 and Above	Total Village
23	30	63	116	84	14	1	0	331

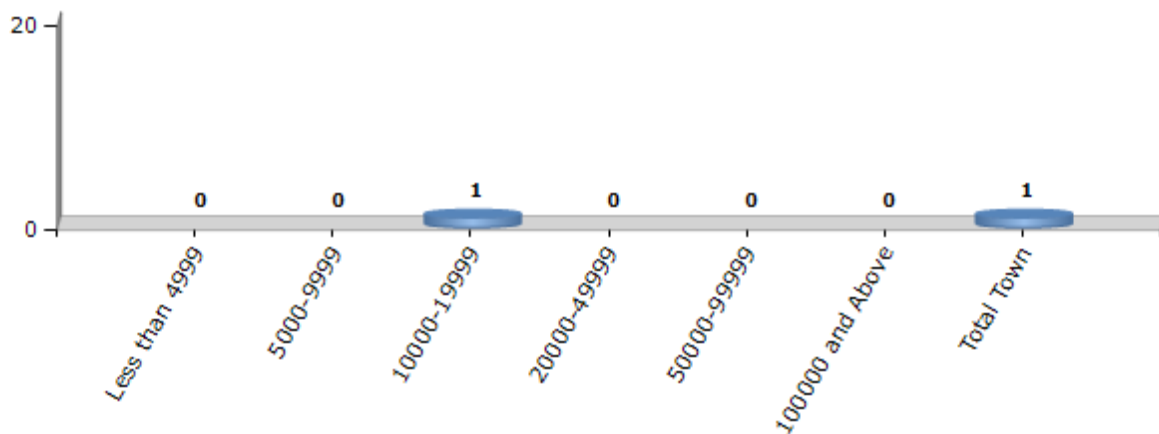
Number of Villages by Population Size - 2011



Number of Towns by Population Size - 2011

Less than 4999	5000-9999	10000-19999	20000-49999	50000-99999	100000 and Above	Total Town
0	0	1	0	0	0	1

Number of Towns by Population Size - 2011



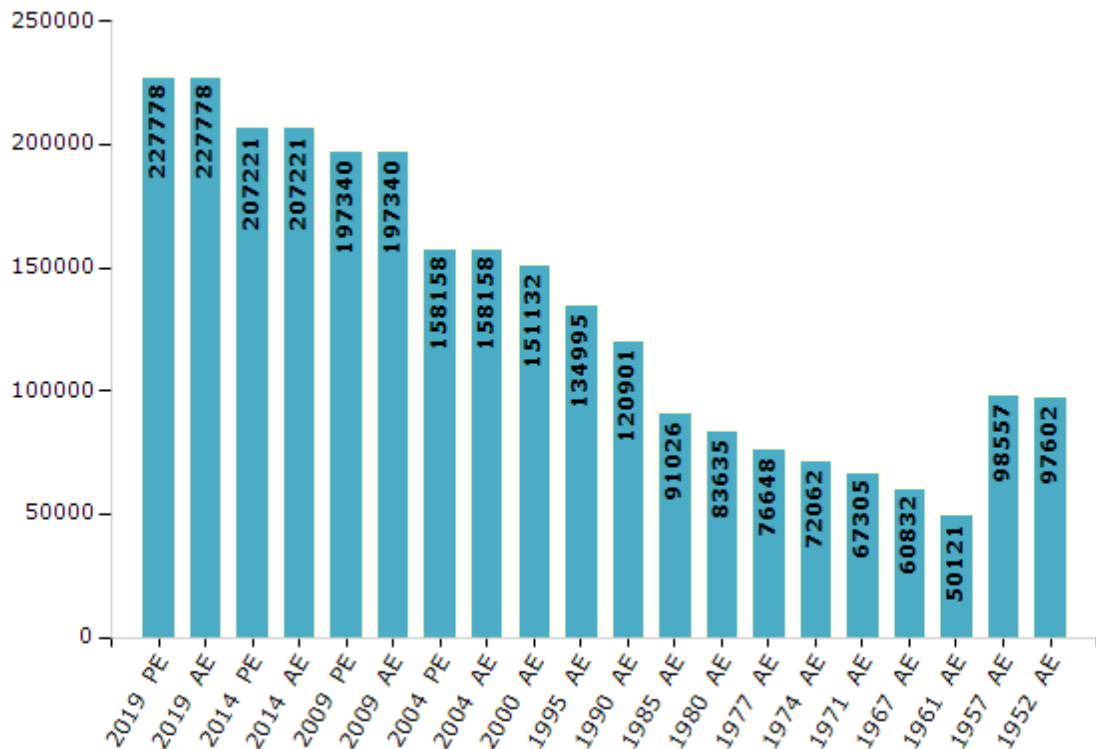
Electoral Features

Electors by Male & Female

Year	Male	Female	Others	Total
2019 PE	113848	113899	31	227778
2019 AE	113848	113899	31	227778
2014 PE	104705	102495	21	207221
2014 AE	104705	102495	21	207221
2009 PE	98069	99271	-	197340
2009 AE	98069	99271	-	197340
2004 PE	78583	79575	-	158158
2004 AE	78583	79575	-	158158
2000 AE	75386	75746	-	151132
1999 PE	-	-	-	-
1995 AE	68112	66883	-	134995

Year	Male	Female	Others	Total
1990 AE	62229	58672	-	120901
1985 AE	45420	45606	-	91026
1980 AE	41515	42120	-	83635
1977 AE	38171	38477	-	76648
1974 AE	36418	35644	-	72062
1971 AE	33097	34208	-	67305
1967 AE	60832	0	-	60832
1961 AE	50121	0	-	50121
1957 AE	98557	0	-	98557
1952 AE	-	-	-	97602

Number of Electors



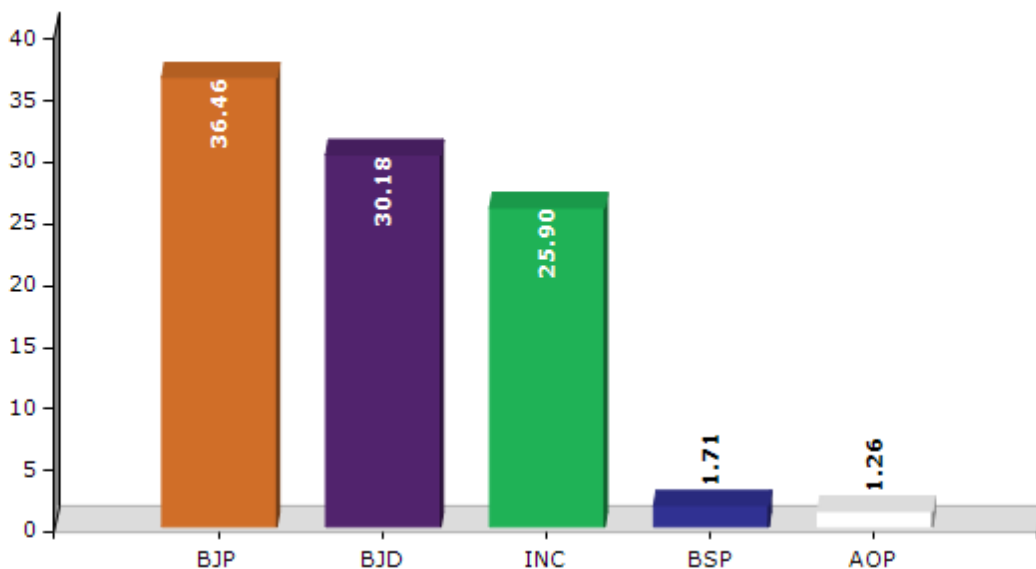
Note : AE : Assembly Election, PE : Assembly Segment of Parliamentary Election

Historical Summary Election Results

Summary Result of Assembly Election - 2014

Candidate Name	Party	Votes	Votes %
Basanta Kumar Panda	BJP	55817	36.46
Rajendra Dholakia	BJD	46207	30.18
Ghasi Ram Majhi	INC	39654	25.9
Kunti Sahoo	BSP	2611	1.71
Iswar Chandra Thakur	AOP	1923	1.26
Rangadhar Majhi	OJM	1102	0.72
Surendra Prasad Panda	AAP	943	0.62
Lochan Singh Majhi	SP	924	0.6
Bharat Das	IND	834	0.54
Prabhat Kumar Dharua	SKD	654	0.43
	NOTA	2426	1.58

Votes Percentage of Top Parties - 2014



Polling Station Level Election Results

Number and Name of Polling Stations (PS) (2019 AE)

Number of Polling Stations	Name of Polling Stations	Number of Polling Stations	Name of Polling Stations
1	Amodi	22	Babankera
2	Amodi-2	23	Lukupali
3	Tamkidadar	24	Chingarasarar
4	Bhaleswar	25	Semeria
5	Kururmundra	26	Bhusudi
6	Bakharmal	27	Parkod
7	Beltukri-1	28	Baloda
8	Beltukri-2	29	Gaharendihi
9	Saraipali-1	30	Senbhata
10	Saraipali-2	31	Bhotha
11	Gudapatara	32	Kuliabandha
12	Pandripani	33	Bhanpur-I
13	Negipali	34	Bhanpur-Ii
14	Jhitiki	35	Ranidarha
15	Bisora	36	Chhindapani
16	Sardhapur	37	Chichiripani
17	Kadomeri	38	Biromal-1
18	Singhpur	39	Biromal-2
19	Masankunda-1	40	Darlinuapada
20	Masankunda-2	41	Jamuli
21	Dhanora	42	Bhainsatal

Contd....

Polling Station Level Election Results

Polling Station-wise Votes Secured by Overall Top Five Parties in Nuapada Assembly in Assembly Election (AE) under Kalahandi Parliamentary Constituency in Odisha (2019)

Number of Polling Station	Winner - Rajendra Dholakia (BJD)	Runner-up - Ghasi Ram Majhi (INC)	3rd - Home Singh Majhi (BJP)	4th - Jadumani Panigrahi (IND)	5th - Lochan Singh Majhi (IND)	NOTA	Other	Total Votes Secured
36	259	410	82	9	9	10	26	805
37	193	274	48	19	5	13	11	563
38	86	715	37	6	14	23	26	907
39	36	409	26	10	7	6	11	505
40	63	164	134	6	3	3	4	377
41	92	167	65	24	2	2	9	361
42	146	113	91	3	1	3	4	361
43	170	315	142	21	5	2	12	667
44	283	82	169	7	7	5	26	579
45	143	107	119	3	2	0	11	385
46	204	176	219	2	2	0	11	614
47	87	110	60	3	4	2	5	271
48	112	67	28	1	3	2	6	219
49	332	203	170	54	10	4	11	784
50	281	126	88	13	2	4	12	526
51	370	125	87	18	1	4	15	620
52	381	139	79	5	1	0	13	618
53	319	94	169	8	3	4	37	634
54	587	198	112	8	2	2	44	953
55	241	130	122	9	4	10	18	534
56	445	145	201	9	3	5	27	835
57	472	136	111	6	2	10	15	752
58	404	256	125	23	3	7	19	837
59	307	189	76	10	2	2	14	600
60	319	180	64	15	1	8	14	601
61	278	310	92	11	1	2	13	707
62	430	278	306	11	2	8	28	1063
63	333	263	210	44	4	3	15	872
64	411	209	145	36	10	8	17	836
65	256	113	170	3	0	2	17	561
66	280	163	108	18	4	2	9	584
67	184	142	60	28	1	3	6	424
68	196	345	81	70	20	7	15	734
69	199	100	155	48	5	3	17	527
70	391	176	62	14	5	3	25	676

Contd....

Polling Station Level Election Results

Winner, Runner-up and 3rd Party Position & Winning Margin According to Polling Stations in Nuapada Assembly in Assembly Election (AE) under Kalahandi Parliamentary Constituency in Odisha (2019)

Polling Station Number	Winner Party	Winner Votes (%)	Runner-up Party	Runner-up Votes (%)	Winning Margin Votes (%)	Third Party	Third Party Votes (%)	Other Votes (%)
71	INC	232 (57.28)	BJD	102 (25.19)	130 (32.09)	BJP	58 (14.32)	13 (3.21)
72	INC	239 (39.05)	BJD	140 (22.88)	99 (16.17)	BJP	139 (22.71)	94 (15.36)
73	BJD	396 (67.81)	INC	80 (13.7)	316 (54.11)	BJP	47 (8.05)	61 (10.45)
74	BJD	283 (59.45)	BJP	89 (18.7)	194 (40.75)	INC	50 (10.5)	54 (11.34)
75	BJD	364 (55.66)	BJP	138 (21.1)	226 (34.56)	IND (JP)	66 (10.09)	86 (13.15)
76	BJD	240 (39.87)	INC	214 (35.55)	26 (4.32)	BJP	112 (18.6)	36 (5.98)
77	INC	123 (47.86)	BJD	84 (32.68)	39 (15.18)	BJP	35 (13.62)	15 (5.84)
78	BJD	348 (45.49)	INC	168 (21.96)	180 (23.53)	BJP	113 (14.77)	136 (17.78)
79	BJD	332 (39.95)	INC	297 (35.74)	35 (4.21)	BJP	124 (14.92)	78 (9.39)
80	BJD	260 (47.27)	INC	172 (31.27)	88 (16)	BJP	72 (13.09)	46 (8.36)
81	BJD	255 (52.47)	INC	150 (30.86)	105 (21.61)	BJP	47 (9.67)	34 (7)
82	BJD	375 (56.99)	INC	148 (22.49)	227 (34.5)	BJP	95 (14.44)	40 (6.08)
83	BJD	261 (50.48)	BJP	105 (20.31)	156 (30.17)	INC	89 (17.21)	62 (11.99)
84	BJD	292 (40.67)	BJP	229 (31.89)	63 (8.78)	INC	109 (15.18)	88 (12.26)
85	BJD	244 (64.72)	BJP	61 (16.18)	183 (48.54)	INC	33 (8.75)	39 (10.34)
86	BJD	379 (51.01)	INC	196 (26.38)	183 (24.63)	BJP	128 (17.23)	40 (5.38)
87	BJD	444 (50.68)	BJP	208 (23.74)	236 (26.94)	INC	109 (12.44)	115 (13.13)
88	BJD	235 (50.98)	BJP	166 (36.01)	69 (14.97)	INC	29 (6.29)	31 (6.72)
89	BJD	223 (54)	BJP	90 (21.79)	133 (32.21)	INC	78 (18.89)	22 (5.33)
90	BJD	304 (56.4)	INC	111 (20.59)	193 (35.81)	BJP	90 (16.7)	34 (6.31)
91	BJP	484 (76.7)	BJD	74 (11.73)	410 (64.97)	IND (JP)	33 (5.23)	40 (6.34)
92	BJD	234 (52.23)	BJP	117 (26.12)	117 (26.11)	INC	57 (12.72)	40 (8.93)
93	BJD	312 (70.59)	INC	56 (12.67)	256 (57.92)	BJP	35 (7.92)	39 (8.82)
94	BJD	214 (46.12)	BJP	127 (27.37)	87 (18.75)	INC	84 (18.1)	39 (8.41)
95	BJD	207 (54.47)	BJP	108 (28.42)	99 (26.05)	INC	55 (14.47)	10 (2.63)
96	BJD	218 (44.04)	BJP	147 (29.7)	71 (14.34)	INC	90 (18.18)	40 (8.08)
97	INC	336 (48.98)	BJD	210 (30.61)	126 (18.37)	BJP	103 (15.01)	37 (5.39)
98	BJD	132 (41.77)	BJP	84 (26.58)	48 (15.19)	INC	68 (21.52)	32 (10.13)
99	BJD	234 (38.05)	INC	163 (26.5)	71 (11.55)	BJP	133 (21.63)	85 (13.82)
100	BJD	213 (41.93)	INC	140 (27.56)	73 (14.37)	BJP	100 (19.69)	55 (10.83)
101	BJD	141 (36.06)	INC	124 (31.71)	17 (4.35)	BJP	83 (21.23)	43 (11)
102	BJD	195 (51.45)	BJP	91 (24.01)	104 (27.44)	INC	61 (16.09)	32 (8.44)
103	BJD	138 (35.11)	BJP	128 (32.57)	10 (2.54)	INC	97 (24.68)	30 (7.63)
104	BJD	203 (44.13)	INC	116 (25.22)	87 (18.91)	BJP	87 (18.91)	54 (11.74)
105	BJD	317 (48.32)	BJP	152 (23.17)	165 (25.15)	INC	118 (17.99)	69 (10.52)

Contd....

Socio-Economic Amenities - Rural

Access to Education Facilities

Particulars	Number of Villages (% of Population)				
	Available	Not Available	If Not Available (Distance of Nearest Facility)		
			A	B	C
Govt. Primary School	313 (99)	18 (1)	11 (0)	4 (0)	0 (0)
Private Primary School	31 (15)	300 (85)	0 (0)	0 (0)	0 (0)
Govt. Middle School	154 (66)	177 (34)	125 (23)	41 (7)	0 (0)
Private Middle School	21 (12)	310 (88)	0 (0)	0 (0)	0 (0)
Govt. Secondary School	44 (26)	287 (74)	117 (31)	152 (36)	0 (0)
Private Secondary School	10 (6)	321 (94)	6 (1)	4 (1)	0 (0)
Govt. Senior Secondary School	5 (6)	326 (94)	17 (6)	61 (22)	120 (34)
Private Senior Secondary School	0 (0)	331 (100)	13 (3)	36 (10)	79 (19)
Govt. Arts and Science Degree College	5 (4)	326 (96)	14 (3)	86 (29)	224 (62)
Private Arts and Science Degree College	1 (1)	330 (99)	0 (0)	0 (0)	1 (0)
Govt. Engineering College	0 (0)	331 (100)	0 (0)	0 (0)	23 (6)
Private Engineering College	0 (0)	331 (100)	2 (0)	12 (3)	294 (90)
Govt. Medicine College	0 (0)	331 (100)	0 (0)	0 (0)	330 (99)
Private Medicine College	1 (1)	330 (99)	0 (0)	0 (0)	0 (0)
Govt. Management Institute	1 (0)	330 (100)	14 (4)	38 (16)	273 (77)
Private Management Institute	0 (0)	331 (100)	0 (0)	0 (0)	5 (2)
Govt. Polytechnic	0 (0)	331 (100)	10 (3)	19 (8)	45 (16)
Private Polytechnic	1 (1)	330 (99)	0 (0)	0 (0)	2 (0)
Govt. Vocational Training School/ITI	3 (0)	328 (100)	5 (3)	28 (10)	137 (46)
Private Vocational Training School/ITI	1 (1)	330 (99)	0 (0)	0 (0)	1 (0)
Govt. Non Formal Training Centre	1 (1)	330 (99)	4 (2)	27 (10)	86 (26)
Private Non Formal Training Centre	0 (0)	331 (100)	0 (0)	0 (0)	2 (0)
Govt. School For Disabled	0 (0)	331 (100)	9 (4)	33 (11)	96 (30)
Private School For Disabled	0 (0)	331 (100)	0 (0)	0 (0)	1 (0)
Government Others	2 (1)	329 (99)	8 (2)	21 (8)	72 (22)
Private Others	2 (2)	329 (98)	2 (1)	8 (2)	13 (5)

Note : Distance A : Less than 5 km; B : Between 5-10 km; C : 10+ km.; Source : Data Analysis is based on 2011 Census.

DISCLAIMER

The Terms of Use and Disclaimer of Datanet India Private Limited (hereinafter referred to as "Datanet") for use of this analysis report of **Nuapada Assembly Constituency (Nuapada Vidhan Sabha)** :-

1. **Assembly Factbook™** is a Registered Trade Mark owned by Datanet.
2. All the maps are sketched and graphical representation only and have not been drawn to the scale and also not to represent the actual geographical area or boundary of the unit.
3. The data for the aforesaid analysis is based on authentic sources and has been culled from the various publications of Census, CSO and NSSO for district and block level data, various central and state government departments, Central & State Elections Commissions and the concerned Returning Officers' releases, Electoral Rolls, Election results and allied publications, internal assessment, surveys, estimates and analysis. Therefore, certain adjustment of data at micro level may have been done to arrive closer to the macro data.
4. Data have been provided on an "As Is" and "As AVAILABLE" basis
5. The colours shown in the maps or diagram and charts of a particular party, alliance or AC are indicative and do not represent them.
6. This publication which includes maps, sheets, graphs and data would be the property under copyright of Datanet only. The user may use these for its internal study, analysis and research purposes. It's public display, re-selling or any commercial uses by the user are not allowed.
7. Datanet has taken due care and caution in compilation and processing of data and allied information, but does not guarantee the accuracy, adequacy or completeness of any information/analysis and will be not responsible for any errors or omissions or for the results obtained from the use of such information/analysis.
8. All the contents for the publication have been culled from various authentic sources and Datanet reasonably believes such sources to be reliable, but does not make any representations, express or implied as to the accuracy or fitness of use of such information. The information or contents of the information/analysis do not constitute advice and should not be relied upon in making (or refraining from making) any decision. Any reliance placed upon the information provided by Datanet is the sole responsibility and strictly at the user's risk.
9. In no event will Datanet be liable for any damages (including, without limitation, damages for loss of business projects, or loss of profits) arising in contract, tort or otherwise from the use of or inability to use any of its contents, or from any action taken (or refrained from being taken) as a result of using the analysis or any of its contents. Datanet its directors, owners, editors, officials, employees, distributor and agents or any associate will not be liable for any errors in the information contained or any consequences arising from the use of the contents of the provided information/analysis.
10. If any provision of these terms and conditions is held invalid or illegal or unenforceable for any reason by any court of competent jurisdiction, such provision shall be severed and the remainder of provisions of the terms and conditions shall continue in full force and effect as if the Term of Use had been executed with the invalid, illegal or unenforceable provision eliminated.
11. If there are any discrepancies in the information provided, please bring it to attention of Datanet for suitable rectification measures.

**Buy Online This Complete Book At
Datanet India eBooks Store**

www.indiastatpublications.com

or go directly at

[http://www.indiastatpublications.com/
Assembly_factbook/Odisha/Kalahandi/ Nuapada](http://www.indiastatpublications.com/Assembly_factbook/Odisha/Kalahandi/Nuapada)

 **india**stat**elections**

ISBN : 978-93-5313-272-0



9 789353 132729