



Odisha

Assembly Factbook™

Bhanjanagar Assembly Constituency



Key Electoral Data of Bhanjanagar
Assembly Constituency (Vidhan Sabha)

Odisha

Assembly Factbook™

Bhanjanagar Assembly Constituency



Bhanjanagar Vidhan Sabha

Editor & Director

Dr. R.K. Thukral

Research Editor

Dr. Shafeeq Rahman

Compiled, Researched and Published by Datanet India Pvt. Ltd.

D-100, 1st Floor,

Okhla Industrial Area, Phase-I,
New Delhi- 110020.

Ph.: 91-11- 43580781-84

Email : support@indiastatpublications.com

Website : www.indiastatelections.com

Online Book Store :

www.indiastatpublications.com

Report No. : AFB/OD-123-0125

ISBN : 978-93-5313-212-5

First Edition : January, 2018

Eighth Updated Edition : January, 2025

Price : Rs. 11500/-

US\$ 310

© Datanet India Pvt. Ltd.

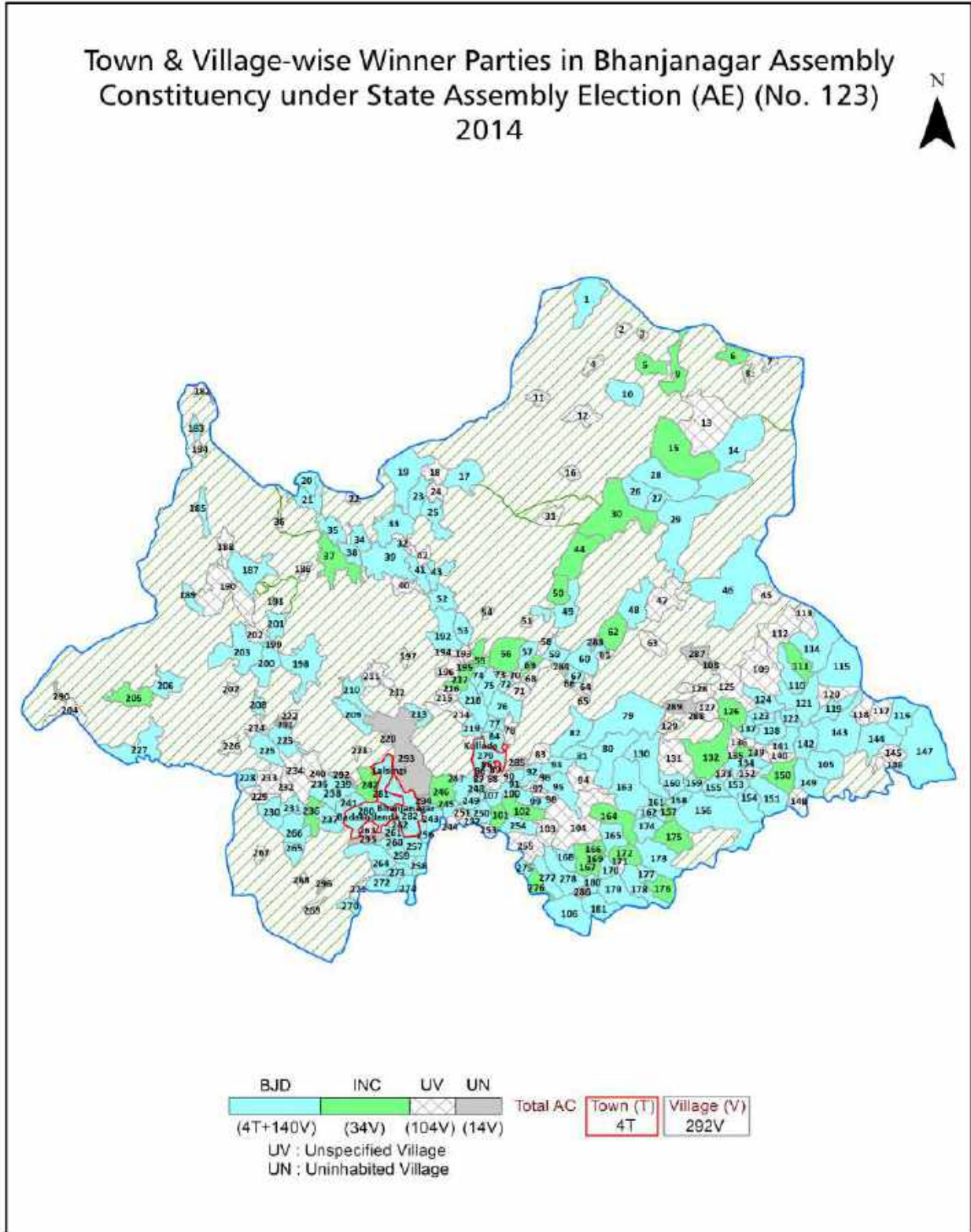
All rights reserved. No part of this book may be reproduced, stored in a retrieval system or transmitted in any form or by any means, mechanical photocopying, photographing, scanning, recording or otherwise without the prior written permission of the publisher. Please refer to Disclaimer at page no. 237 for the use of this publication.

Printed in India

Contents

No.	Particulars	Page No.
	Introduction	
1	Assembly Constituency - (Vidhan Sabha) at a Glance Features of Assembly as per Delimitation Commission of India (2008)	1-2
	Location and Political Maps	
2	Location Map Boundaries of Assembly Constituency - (Vidhan Sabha in District Boundaries of Assembly Constituency under Parliamentary Constituency - (Lok Sabha) Town & Village-wise Winner Parties- 2024-PE, 2024-AE, 2019-PE, 2019-AE, 2014-PE, 2014-AE, 2009-PE and 2009-AE	3-11
	Administrative Setup (2011)	
3	District Sub-district Towns Villages Inhabited Villages Uninhabited Villages Village Panchayat Intermediate Panchayat	12-26
	Demographics (2011)	
4	Population Households Rural/Urban Population Towns and Villages by Population Size Sex Ratio (Total & 0-6 Years) Religious Population Social Population Literacy Rate	27-28
	Electoral Features	
5	Important Dates of Last Elections Held Electors by Gender Service Electors Voters Voters Turnout Polling Stations & Average Number of Electors per Polling Station Electors by Age Group Present Elected Representatives	29-34
	Historical Summary Election Results	
6	Vote Share of Major Parties Winning Margin (Number & Percentage Polarity of Parties Summary Result of Assembly Segment of Parliamentary Elections 2024, 2019, 2014, 2009, 2004 and 1999 Summary Result of Assembly Elections 2024, 2019, 2014, 2009, 2004, 2000, 1995, 1990, 1985, 1980, 1977, 1974, 1971, 1967, 1961 and 1957	35-58
	Polling Station Level Election Results	
7	Name and Number of Polling Station 2024-PE, 2024-AE, 2019-PE, 2019-AE, 2014-PE, 2014-AE, 2009-PE and 2009-AE Polling Station-wise Electors, Voters & Voters Turnout 2024-PE, 2024-AE, 2019-PE, 2019-AE, 2014-PE, 2014-AE, 2009-PE and 2009-AE Polling Station wise Elections Results 2024-PE, 2024-AE, 2019-PE, 2019-AE, 2014-PE, 2014-AE, 2009-PE and 2009-AE	59-216
	Share of Assembly Constituency	
8	Share of Assembly Constituency - (Vidhan Sabha) in State, District and Parliamentary Constituency - (Lok Sabha)	217
	Socio-Economic Amenities (2011)	
9	Access to Administrative Units Agricultural, Manufacturing and Industrial Commodities Demographic Indicators Education Health & Manpower Drinking Water Supply Sanitation Entertainment and Recreations Infrastructure Power Food Allocation Distribution and Marketing of Agriculture Commodities Infrastructure Transport and Road Infrastructure Communication Banking and Financial Services Land Use Irrigation Source	219-233
10	Abbreviation & Sources	234-235
11	Disclaimer	237

Location & Political Map



Administrative Setup

List of Village Panchayat & Intermediate Panchayat (Block) Name - 2011

Village Name	Village Panchayat Name	Intermediate Panchayat Name
Adheigan	Adheigan	Jagannathprasad
Agajhola	Jilundi	Bhanjanagar
Agulapada	Gollapada	Bhanjanagar
Akulakumpa	Jagannathprasad	Jagannathprasad
Alasuguma	Alasuguma	Jagannathprasad
Alladi	Aladi	Jagannathprasad
Andharikota	Baruda	Bhanjanagar
Angyaprasad	Jagannathprasad	Jagannathprasad
Arakhapalli	Kudutai	Jagannathprasad
Ataraipalli	Pratapur	Jagannathprasad
Badabhumi	Rudhapadar	Jagannathprasad
Badadhimirijhola	Brahmanpadar	Bhanjanagar
Badagunduri Badi	Rudhapadar	Jagannathprasad
Badangi	Harigada	Bhanjanagar
Badapatharapali	Sanakodanda	Bhanjanagar
Badatulasipalli	Lambhai	Bhanjanagar
Badigan	Mujagada	Bhanjanagar
Bahadpadar	Sanakodanda	Bhanjanagar
Bahukapalli	Tilisingi	Bhanjanagar
Baiballi	Baiballi	Bhanjanagar
Bajrakote	Baiballi	Bhanjanagar
Balaramapur	Gollapada	Bhanjanagar
Baliapata	Baruda	Bhanjanagar
Balisahi	Lambhai	Bhanjanagar
Baniapalli	Kudutai	Jagannathprasad
Banikhola	Jagannathprasad	Jagannathprasad
Bankatara	Kudutai	Jagannathprasad
Bantha	Khetamundali	Jagannathprasad
Bapangi	Baiballi	Bhanjanagar

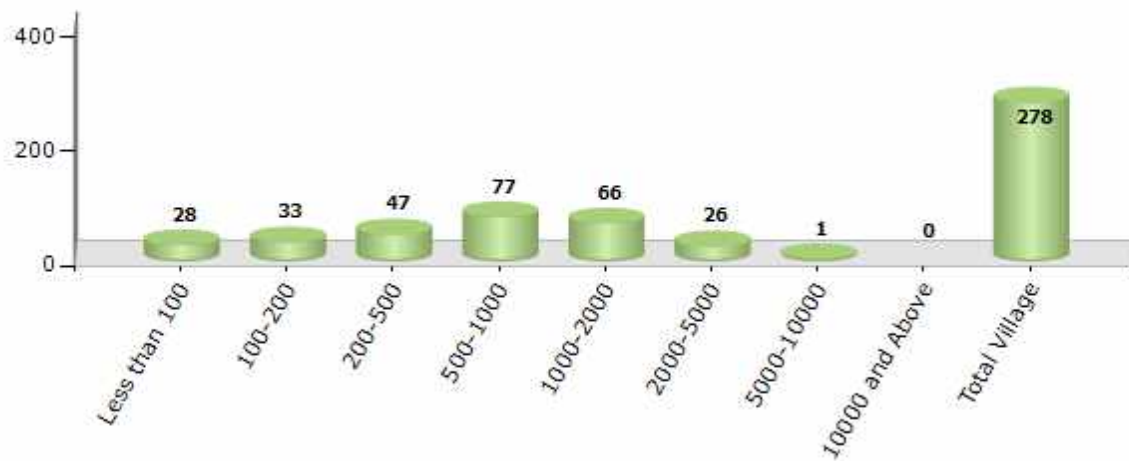
Contd....

Demographic

Number of Villages by Population Size - 2011

Less than 100	100-200	200-500	500-1000	1000-2000	2000-5000	5000-10000	10000 and Above	Total Village
28	33	47	77	66	26	1	0	278

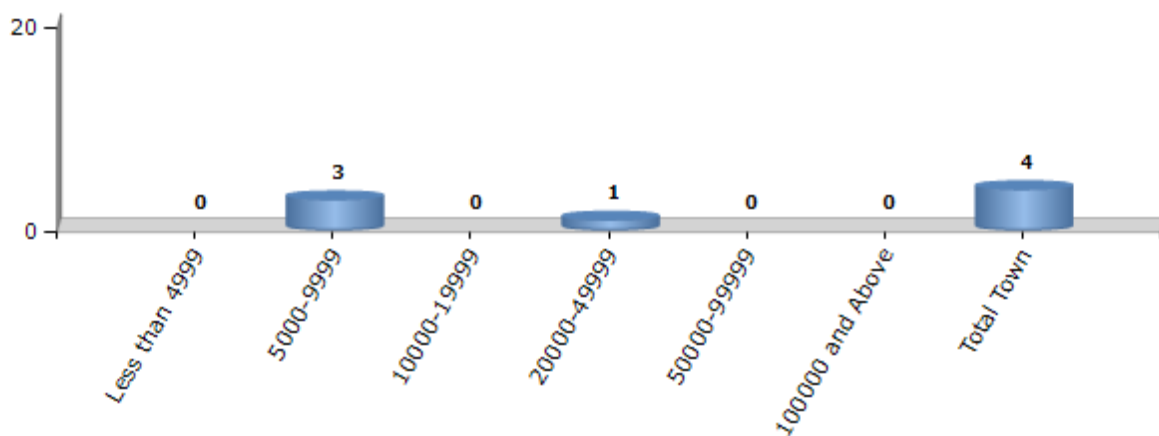
Number of Villages by Population Size - 2011



Number of Towns by Population Size - 2011

Less than 4999	5000-9999	10000-19999	20000-49999	50000-99999	100000 and Above	Total Town
0	3	0	1	0	0	4

Number of Towns by Population Size - 2011

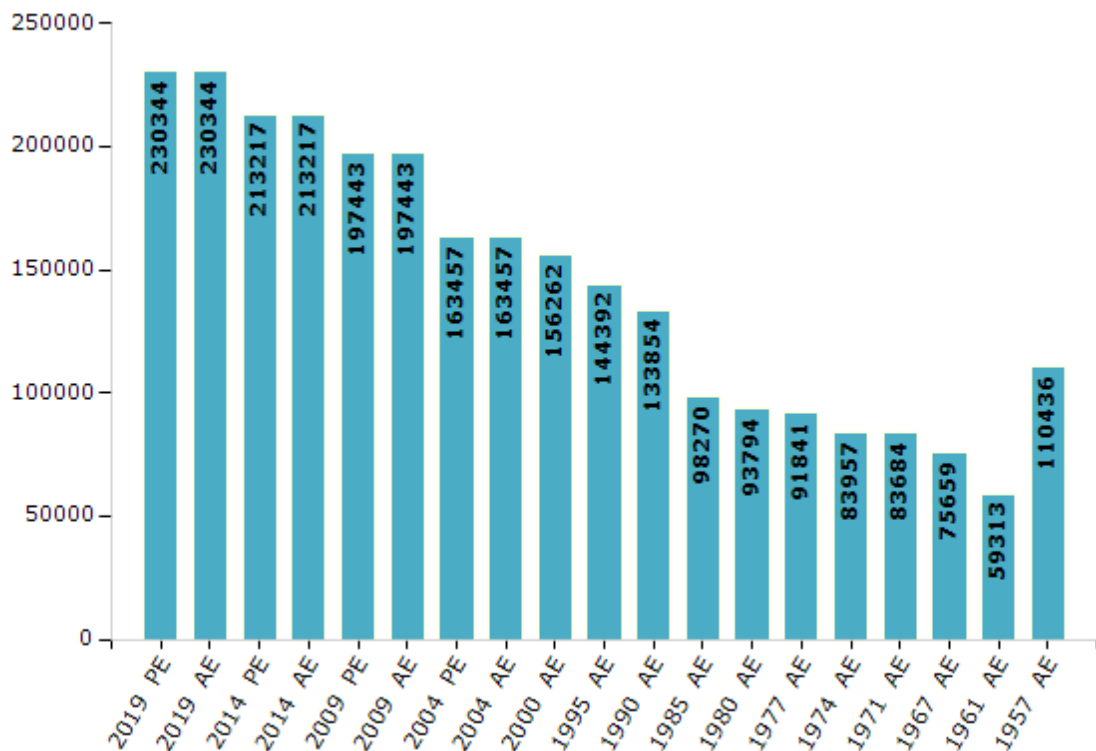


Electoral Features

Electors by Male & Female

Year	Male	Female	Others	Total	Year	Male	Female	Others	Total
2019 PE	120209	110124	11	230344	1990 AE	71211	62643	-	133854
2019 AE	120209	110124	11	230344	1985 AE	50602	47668	-	98270
2014 PE	111806	101406	5	213217	1980 AE	48429	45365	-	93794
2014 AE	111806	101406	5	213217	1977 AE	47352	44489	-	91841
2009 PE	102481	94962	-	197443	1974 AE	42662	41295	-	83957
2009 AE	102481	94962	-	197443	1971 AE	41368	42316	-	83684
2004 PE	84420	79037	-	163457	1967 AE	75659	0	-	75659
2004 AE	84420	79037	-	163457	1961 AE	59313	0	-	59313
2000 AE	81181	75081	-	156262	1957 AE	110436	0	-	110436
1999 PE	-	-	-	-	1952 AE	-	-	-	-
1995 AE	75444	68948	-	144392					

Number of Electors



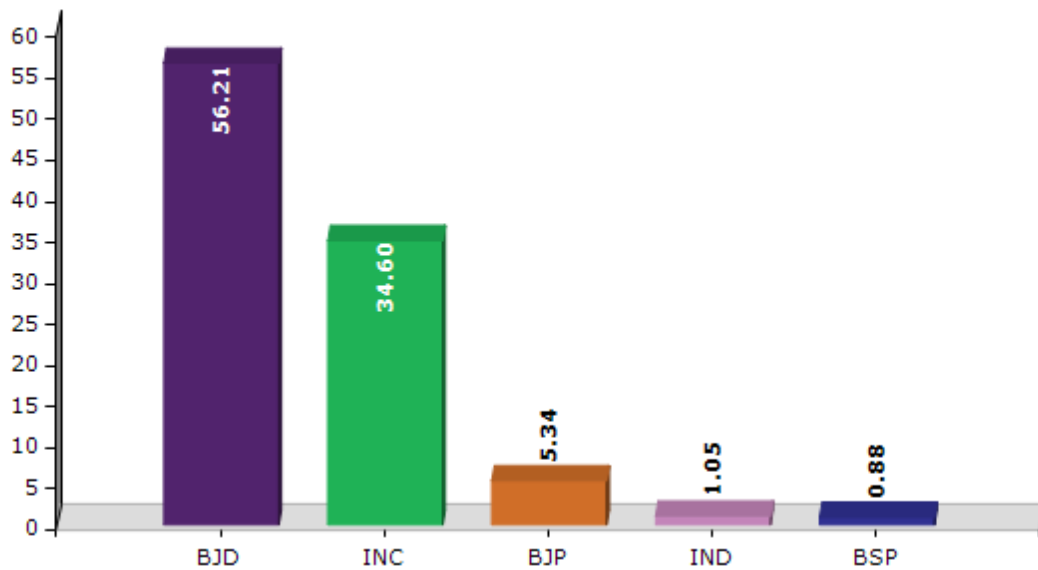
Note : AE : Assembly Election, PE : Assembly Segment of Parliamentary Election

Historical Summary Election Results

Summary Result of Assembly Election - 2014

Candidate Name	Party	Votes	Votes %
Bikram Keshari Arukha	BJD	82467	56.21
Binayak Tripathy	INC	50766	34.6
Pradeep Kumar Sahu	BJP	7834	5.34
Madhusudan Padhi	IND	1539	1.05
Purna Chandra Naik	BSP	1298	0.88
	NOTA	2807	1.91

Votes Percentage of Top Parties - 2014



Polling Station Level Election Results

Number and Name of Polling Stations (PS) (2019 AE)

Number of Polling Stations	Name of Polling Stations	Number of Polling Stations	Name of Polling Stations
1	Ualingia	22	Gallery
2	Durgaprasad	23	Gallery
3	Rambha	24	Harigad
4	Nabagochha	25	Badangi-1
5	Birkote	26	Badangi
6	Bajrakot	27	Domuhani
7	Baibali	28	Khamanasahi
8	Gunduribadi	29	Raigochha
9	Gunduribadi	30	Dholapita
10	Dadaralunda	31	Mujagad-1
11	Dadaralunda	32	Mujagad-2
12	Khariguda	33	Mujagad
13	Narigochha	34	Rambhapalli
14	Kupati	35	Mujagada-3
15	Ranikiari	36	Mujagada
16	Biluapada	37	Chitipalli
17	Jhaliagochha	38	Mahaguda
18	Brahmanapadar	39	Buduli
19	Brahmanapadar	40	Biripadar
20	Gallery	41	Baliapata
21	Rangameru	42	Boribandh

Contd....

Polling Station Level Election Results

Polling Station-wise Votes Secured by Overall Top Five Parties in Bhanjanagar Assembly in Assembly Election (AE) under Kandhamal Parliamentary Constituency in Odisha (2019)

Number of Polling Station	Winner - Bikram Keshari Arukha (BJD)	Runner-up - Pradyumna Kumar Nayak (BJP)	3rd - Sanjay Kumar Tripathy (INC)	4th - Narasingha Gouda (BSP)	5th - Purna Chandra Pradhan (CPIM)	NOTA	Other	Total Votes Secured
36	203	210	13	5	4	7	7	449
37	357	150	24	10	1	4	1	547
38	411	263	18	17	4	7	3	723
39	397	509	31	16	3	6	7	969
40	183	263	19	7	2	8	5	487
41	505	469	17	16	0	3	3	1013
42	213	384	20	4	1	2	1	625
43	274	376	24	9	11	4	34	732
44	306	397	19	15	2	6	6	751
45	390	332	16	19	8	14	9	788
46	293	170	14	11	3	4	1	496
47	33	439	11	3	1	1	1	489
48	217	307	44	7	1	4	4	584
49	278	202	9	5	0	2	2	498
50	265	188	5	9	0	3	2	472
51	214	85	3	10	2	5	2	321
52	282	217	36	11	2	15	8	571
53	133	248	83	7	2	5	2	480
54	255	325	46	11	5	11	3	656
55	91	152	32	3	2	3	2	285
56	297	458	58	15	14	11	6	859
57	276	188	46	18	1	8	6	543
58	221	209	49	4	3	1	2	489
59	284	151	21	11	13	9	10	499
60	514	176	33	14	10	7	11	765
61	526	216	62	19	7	14	8	852
62	498	238	31	10	6	8	12	803
63	308	187	10	8	4	3	3	523
64	676	196	31	14	18	6	5	946
65	295	392	39	19	5	3	1	754
66	122	257	48	11	11	10	7	466
67	370	357	32	16	12	13	14	814
68	192	221	15	6	1	0	0	435
69	327	265	12	7	2	4	0	617
70	213	194	14	3	1	0	0	425

Contd....

Polling Station Level Election Results

Winner, Runner-up and 3rd Party Position & Winning Margin According to Polling Stations in Bhanjanagar Assembly in Assembly Election (AE) under Kandhamal Parliamentary Constituency in Odisha (2019)

Polling Station Number	Winner Party	Winner Votes (%)	Runner-up Party	Runner-up Votes (%)	Winning Margin Votes (%)	Third Party	Third Party Votes (%)	Other Votes (%)
71	BJD	423 (55.58)	BJP	282 (37.06)	141 (18.52)	INC	25 (3.29)	31 (4.07)
72	BJD	205 (48.46)	BJP	175 (41.37)	30 (7.09)	INC	23 (5.44)	20 (4.73)
73	BJD	246 (48.62)	BJP	217 (42.89)	29 (5.73)	INC	28 (5.53)	15 (2.96)
74	BJP	356 (51.67)	BJD	274 (39.77)	82 (11.9)	INC	33 (4.79)	26 (3.77)
75	BJP	730 (93.47)	BJD	32 (4.1)	698 (89.37)	INC	12 (1.54)	7 (0.9)
76	BJP	609 (93.98)	BJD	18 (2.78)	591 (91.2)	INC	13 (2.01)	8 (1.23)
77	BJP	459 (57.02)	BJD	298 (37.02)	161 (20)	INC	20 (2.48)	28 (3.48)
78	BJD	164 (53.42)	BJP	130 (42.35)	34 (11.07)	BSP	6 (1.95)	7 (2.28)
79	BJD	288 (50.09)	BJP	257 (44.7)	31 (5.39)	INC	11 (1.91)	19 (3.3)
80	BJP	315 (52.94)	BJD	241 (40.5)	74 (12.44)	INC	18 (3.03)	21 (3.53)
81	BJP	380 (58.73)	BJD	233 (36.01)	147 (22.72)	INC	13 (2.01)	21 (3.25)
82	BJP	518 (64.35)	BJD	263 (32.67)	255 (31.68)	INC	8 (0.99)	16 (1.99)
83	BJP	342 (50.82)	BJD	286 (42.5)	56 (8.32)	INC	23 (3.42)	22 (3.27)
84	BJD	221 (49.33)	BJP	188 (41.96)	33 (7.37)	INC	13 (2.9)	26 (5.8)
85	BJP	242 (48.3)	BJD	241 (48.1)	1 (0.2)	INC	10 (2)	8 (1.6)
86	BJP	500 (73.31)	BJD	137 (20.09)	363 (53.22)	INC	22 (3.23)	23 (3.37)
87	BJP	472 (63.44)	BJD	211 (28.36)	261 (35.08)	INC	33 (4.44)	28 (3.76)
88	BJP	450 (73.53)	BJD	125 (20.42)	325 (53.11)	INC	24 (3.92)	13 (2.12)
89	BJP	415 (73.71)	BJD	101 (17.94)	314 (55.77)	INC	28 (4.97)	19 (3.37)
90	BJP	435 (66.62)	BJD	167 (25.57)	268 (41.05)	INC	31 (4.75)	20 (3.06)
91	BJP	481 (59.83)	BJD	198 (24.63)	283 (35.2)	INC	74 (9.2)	51 (6.34)
92	BJD	415 (53.41)	BJP	301 (38.74)	114 (14.67)	BSP	16 (2.06)	45 (5.79)
93	BJD	362 (48.14)	BJP	330 (43.88)	32 (4.26)	INC	36 (4.79)	24 (3.19)
94	BJD	447 (59.44)	BJP	241 (32.05)	206 (27.39)	INC	33 (4.39)	31 (4.12)
95	BJD	362 (45.42)	BJP	328 (41.15)	34 (4.27)	INC	30 (3.76)	77 (9.66)
96	BJD	384 (45.55)	BJP	360 (42.7)	24 (2.85)	INC	41 (4.86)	58 (6.88)
97	BJP	344 (51.57)	BJD	254 (38.08)	90 (13.49)	INC	31 (4.65)	38 (5.7)
98	BJD	399 (58.25)	BJP	212 (30.95)	187 (27.3)	INC	46 (6.72)	28 (4.09)
99	BJD	488 (52.14)	BJP	347 (37.07)	141 (15.07)	INC	48 (5.13)	53 (5.66)
100	BJP	312 (52.97)	BJD	204 (34.63)	108 (18.34)	INC	35 (5.94)	38 (6.45)
101	BJD	146 (45.2)	BJP	129 (39.94)	17 (5.26)	INC	24 (7.43)	24 (7.43)
102	BJD	185 (64.91)	BJP	88 (30.88)	97 (34.03)	INC	5 (1.75)	7 (2.46)
103	BJP	335 (54.03)	BJD	225 (36.29)	110 (17.74)	INC	29 (4.68)	31 (5)
104	BJP	375 (53.8)	BJD	267 (38.31)	108 (15.49)	INC	35 (5.02)	20 (2.87)
105	BJD	388 (63.3)	BJP	199 (32.46)	189 (30.84)	INC	11 (1.79)	15 (2.45)

Contd....

Socio-Economic Amenities - Rural

Access to Education Facilities

Particulars	Number of Villages (% of Population)				
	Available	Not Available	If Not Available (Distance of Nearest Facility)		
			A	B	C
Govt. Primary School	242 (99)	36 (1)	29 (1)	5 (0)	2 (0)
Private Primary School	9 (9)	269 (91)	0 (0)	0 (0)	0 (0)
Govt. Middle School	104 (69)	174 (31)	72 (14)	90 (14)	8 (1)
Private Middle School	8 (8)	270 (92)	0 (0)	0 (0)	0 (0)
Govt. Secondary School	43 (39)	235 (61)	105 (29)	120 (28)	0 (0)
Private Secondary School	6 (5)	272 (95)	4 (1)	4 (1)	0 (0)
Govt. Senior Secondary School	3 (4)	275 (96)	25 (12)	49 (19)	143 (45)
Private Senior Secondary School	1 (2)	277 (98)	6 (2)	17 (8)	35 (9)
Govt. Arts and Science Degree College	2 (2)	276 (98)	15 (7)	56 (23)	133 (43)
Private Arts and Science Degree College	0 (0)	278 (100)	5 (2)	26 (12)	41 (10)
Govt. Engineering College	0 (0)	278 (100)	1 (1)	3 (1)	274 (99)
Private Engineering College	0 (0)	278 (100)	0 (0)	0 (0)	0 (0)
Govt. Medicine College	0 (0)	278 (100)	0 (0)	0 (0)	278 (100)
Private Medicine College	0 (0)	278 (100)	0 (0)	0 (0)	0 (0)
Govt. Management Institute	0 (0)	278 (100)	0 (0)	0 (0)	278 (100)
Private Management Institute	0 (0)	278 (100)	0 (0)	0 (0)	0 (0)
Govt. Polytechnic	0 (0)	278 (100)	0 (0)	2 (0)	133 (47)
Private Polytechnic	0 (0)	278 (100)	0 (0)	0 (0)	3 (1)
Govt. Vocational Training School/ITI	0 (0)	278 (100)	4 (1)	6 (0)	109 (41)
Private Vocational Training School/ITI	0 (0)	278 (100)	4 (1)	8 (2)	18 (6)
Govt. Non Formal Training Centre	0 (0)	278 (100)	4 (3)	7 (3)	86 (31)
Private Non Formal Training Centre	0 (0)	278 (100)	0 (0)	3 (0)	8 (2)
Govt. School For Disabled	0 (0)	278 (100)	4 (3)	2 (0)	117 (41)
Private School For Disabled	0 (0)	278 (100)	0 (0)	0 (0)	6 (3)
Government Others	0 (0)	278 (100)	0 (0)	0 (0)	8 (3)
Private Others	0 (0)	278 (100)	0 (0)	0 (0)	1 (1)

Note : Distance A : Less than 5 km; B : Between 5-10 km; C : 10+ km.; Source : Data Analysis is based on 2011 Census.

DISCLAIMER

The Terms of Use and Disclaimer of Datanet India Private Limited (hereinafter referred to as "Datanet") for use of this analysis report of **Bhanjanagar Assembly Constituency (Bhanjanagar Vidhan Sabha)** :-

1. **Assembly Factbook™** is a Registered Trade Mark owned by Datanet.
2. All the maps are sketched and graphical representation only and have not been drawn to the scale and also not to represent the actual geographical area or boundary of the unit.
3. The data for the aforesaid analysis is based on authentic sources and has been culled from the various publications of Census, CSO and NSSO for district and block level data, various central and state government departments, Central & State Elections Commissions and the concerned Returning Officers' releases, Electoral Rolls, Election results and allied publications, internal assessment, surveys, estimates and analysis. Therefore, certain adjustment of data at micro level may have been done to arrive closer to the macro data.
4. Data have been provided on an "As Is" and "As AVAILABLE" basis
5. The colours shown in the maps or diagram and charts of a particular party, alliance or AC are indicative and do not represent them.
6. This publication which includes maps, sheets, graphs and data would be the property under copyright of Datanet only. The user may use these for its internal study, analysis and research purposes. It's public display, re-selling or any commercial uses by the user are not allowed.
7. Datanet has taken due care and caution in compilation and processing of data and allied information, but does not guarantee the accuracy, adequacy or completeness of any information/analysis and will be not responsible for any errors or omissions or for the results obtained from the use of such information/analysis.
8. All the contents for the publication have been culled from various authentic sources and Datanet reasonably believes such sources to be reliable, but does not make any representations, express or implied as to the accuracy or fitness of use of such information. The information or contents of the information/analysis do not constitute advice and should not be relied upon in making (or refraining from making) any decision. Any reliance placed upon the information provided by Datanet is the sole responsibility and strictly at the user's risk.
9. In no event will Datanet be liable for any damages (including, without limitation, damages for loss of business projects, or loss of profits) arising in contract, tort or otherwise from the use of or inability to use any of its contents, or from any action taken (or refrained from being taken) as a result of using the analysis or any of its contents. Datanet its directors, owners, editors, officials, employees, distributor and agents or any associate will not be liable for any errors in the information contained or any consequences arising from the use of the contents of the provided information/analysis.
10. If any provision of these terms and conditions is held invalid or illegal or unenforceable for any reason by any court of competent jurisdiction, such provision shall be severed and the remainder of provisions of the terms and conditions shall continue in full force and effect as if the Term of Use had been executed with the invalid, illegal or unenforceable provision eliminated.
11. If there are any discrepancies in the information provided, please bring it to attention of Datanet for suitable rectification measures.

Buy Online This Complete Book At
Datanet India eBooks Store

www.indiastatpublications.com

or go directly at

[http://www.indiastatpublications.com/
Assembly_factbook/Odisha/Kandhamal/ Bhanjanagar](http://www.indiastatpublications.com/Assembly_factbook/Odisha/Kandhamal/Bhanjanagar)

 **india**stat**elections**

