



Odisha

Assembly Factbook™

Boudh Assembly Constituency



Key Electoral Data of Boudh
Assembly Constituency (Vidhan Sabha)

Odisha

Assembly Factbook™

Boudh Assembly Constituency



Boudh Vidhan Sabha

Editor & Director

Dr. R.K. Thukral

Research Editor

Dr. Shafeeq Rahman

**Compiled, Researched and Published by
Datanet India Pvt. Ltd.**

D-100, 1st Floor,

Okhla Industrial Area, Phase-I,

New Delhi- 110020.

Ph.: 91-11- 43580781-84

Email : support@indiastatpublications.com

Website : www.indiastatelections.com

Online Book Store :

www.indiastatpublications.com

Report No. : AFB/OD-086-0125

ISBN : 978-93-6219-866-2

First Edition : January, 2018

Eighth Updated Edition : January, 2025

Price : Rs.11500/-

US\$ 310

© Datanet India Pvt. Ltd.

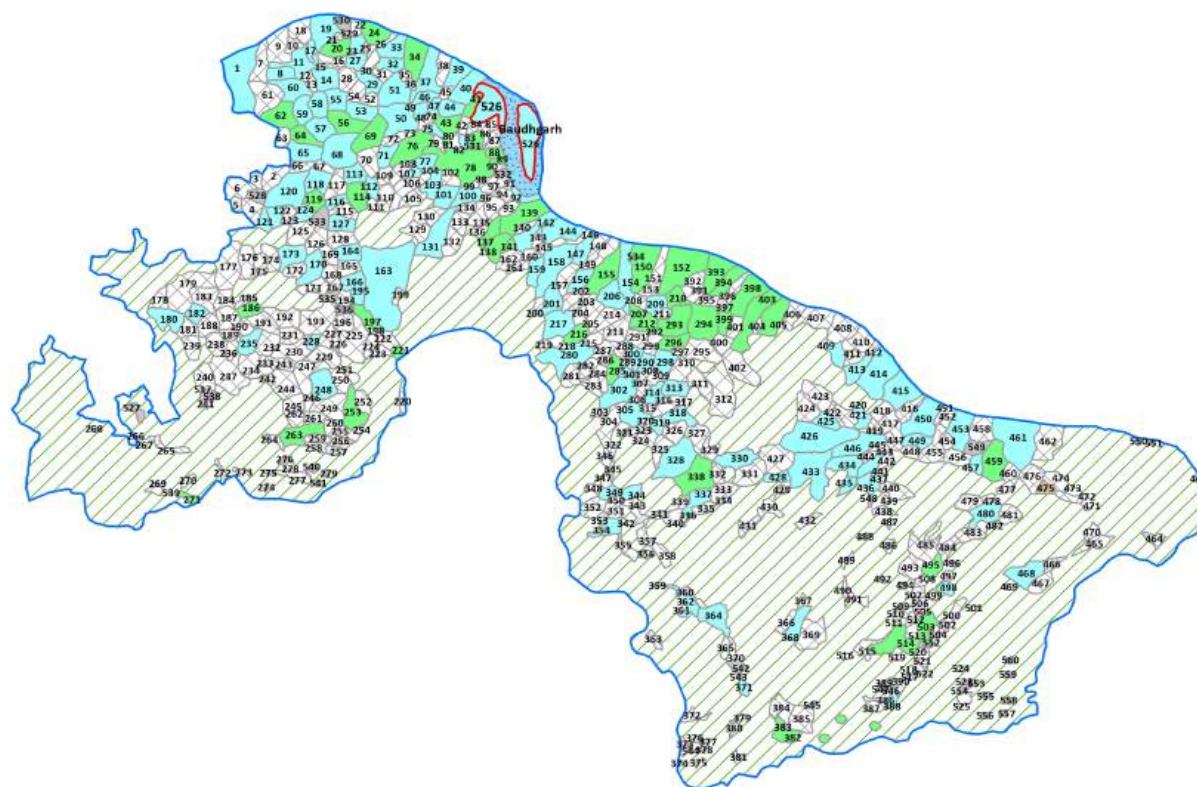
All rights reserved. No part of this book may be reproduced, stored in a retrieval system or transmitted in any form or by any means, mechanical photocopying, photographing, scanning, recording or otherwise without the prior written permission of the publisher. Please refer to Disclaimer at page no. 175 for the use of this publication.

Printed in India

No.	Particulars	Page No.
	Introduction	
1	Assembly Constituency - (Vidhan Sabha) at a Glance Features of Assembly as per Delimitation Commission of India (2008)	1-2
	Location and Political Maps	
2	Location Map Boundaries of Assembly Constituency - (Vidhan Sabha) in District Boundaries of Assembly Constituency under Parliamentary Constituency - (Lok Sabha) Town & Village-wise Winner Parties- 2024-PE, 2024-AE, 2019-PE, 2019-AE, 2014-PE and 2014-AE	3-11
	Administrative Setup (2011)	
3	District Sub-district Towns Villages Inhabited Villages Uninhabited Villages Village Panchayat Intermediate Panchayat	12-38
	Demographic (2011)	
4	Population Households Rural/Urban Population Towns and Villages by Population Size Sex Ratio (Total & 0-6 Years) Religious Population Social Population Literacy Rate	39-40
	Electoral Features	
5	Important Dates of Last Elections Held Electors by Gender Service Electors Voters Voters Turnout Polling Stations & Average Number of Electors per Polling Station Electors by Age Group Present Elected Representatives	41-46
	Historical Summary Election Results	
6	Vote Share of Major Parties Winning Margin (Number & Percentage) Polarity of Parties Summary Result of Assembly Segment of Parliamentary Elections 2024, 2019, 2014, 2009, 2004 and 1999 Summary Result of Assembly Elections 2024, 2019, 2014, 2009, 2004, 2000, 1995, 1990, 1985, 1980, 1977, 1974, 1971, 1967, 1961 and 1952	47-70
	Polling Station Level Election Results	
7	Name and Number of Polling Station 2024-PE, 2024-AE, 2019-PE, 2019-AE, 2014-PE and 2014-AE Polling Station-wise Electors, Voters & Voters Turnout 2024-PE, 2024-AE, 2019-PE, 2019-AE, 2014-PE and 2014-AE Polling Station wise Elections Results 2024-PE, 2024-AE, 2019-PE, 2019-AE, 2014-PE and 2014-AE	71-154
	Share of Assembly Constituency	
8	Share of Assembly Constituency - (Vidhan Sabha) in State, District and Parliamentary Constituency - (Lok Sabha)	155
	Socio-Economic Amenities (2011)	
9	Access to Administrative Units Agricultural, Manufacturing and Industrial Commodities Demographic Indicators Education Health & Manpower Drinking Water Supply Sanitation Entertainment and Recreations Infrastructure Power Food Allocation Distribution and Marketing of Agriculture Commodities Infrastructure Transport and Road Infrastructure Communication Banking and Financial Services Land Use Irrigation Source	157-171
10	Abbreviation & Sources	172-173
11	Disclaimer	175

Location & Political Map

Town & Village-wise Winner Parties in Boudh Assembly
Constituency under State Assembly Election (AE) (No. 86)
2014



BJD INC NV UV UN
(1T+114V) (51V) (1V) (359V) (34V)

Total AC Town (T) Village (V)
1T 559V

Water Body
Forest Area
NV : Not Voted
UV : Unspecified Village
UN : Uninhabited Village

Administrative Setup

List of Village Panchayat & Intermediate Panchayat (Block) Name - 2011

Village Name	Village Panchayat Name	Intermediate Panchayat Name
Adapaju	Adenigarh	Harbhanga
Adenigarh	Adenigarh	Harbhanga
Adipadar	Chhatrang	Harbhanga
Ajodhya	Kusanga	Harbhanga
Alania	Badhigaon	Baudh
Ambajhari	Ambajhari	Baudh
Amthapada	Baghiapada	Baudh
Anamunda	Ambajhari	Baudh
Anandapur	Telibandha	Baudh
Atalsara	Kusanga	Harbhanga
Babada	Ambajhari	Baudh
Badabagbar	Mathura	Harbhanga
Badabandha	Lunibahal	Harbhanga
Badabankapada	Sarsara	Harbhanga
Badabhurta	Talagaon	Harbhanga
Badagundurisahi	Talagaon	Harbhanga
Badakhajuri	Talagaon	Harbhanga
Badakhaligan	Padmanpur	Baudh
Badakoi	Talagaon	Harbhanga
Badalasahi	Adenigarh	Harbhanga
Badanandagadu	Kusanga	Harbhanga
Badapal	Mundapada	Baudh
Badapankalsahi	Talagaon	Harbhanga
Badasubalaya	Mathura	Harbhanga
Badhigam	Badhigaon	Baudh
Baghapali	Bandhapathar	Harbhanga
Bagharpali	Sarsara	Harbhanga
Baghiapada	Baghiapada	Baudh
Baghuakata	Lunibahal	Harbhanga

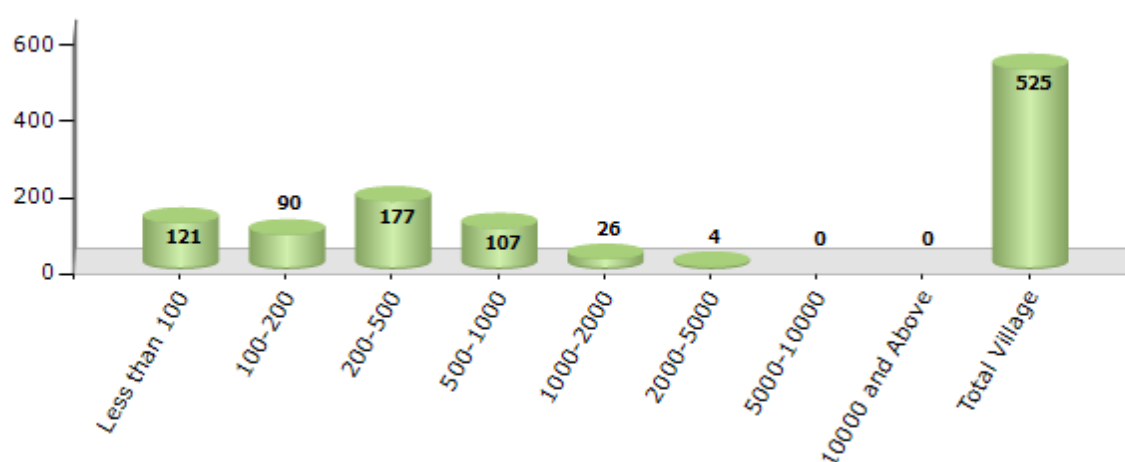
Contd....

Demographic

Number of Villages by Population Size - 2011

Less than 100	100-200	200-500	500-1000	1000-2000	2000-5000	5000-10000	10000 and Above	Total Village
121	90	177	107	26	4	0	0	525

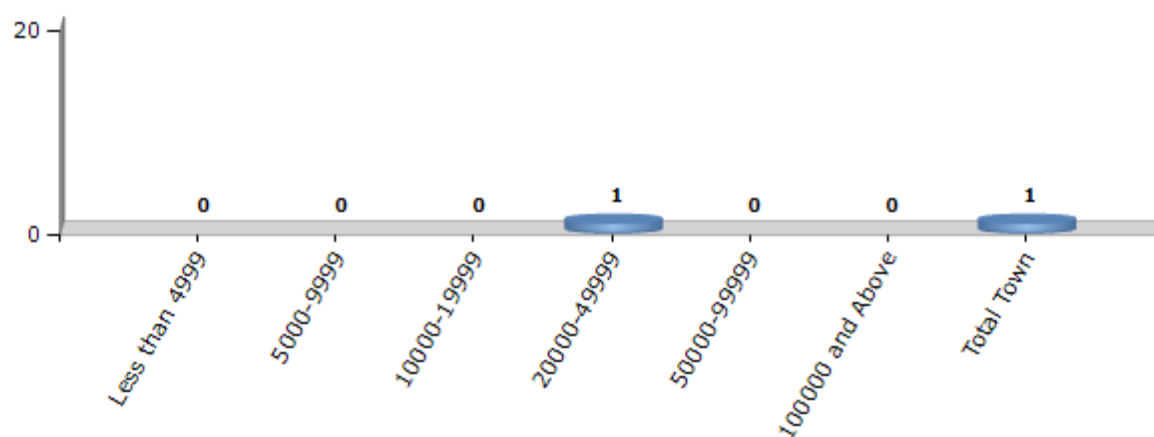
Number of Villages by Population Size - 2011



Number of Towns by Population Size - 2011

Less than 4999	5000-9999	10000-19999	20000-49999	50000-99999	100000 and Above	Total Town
0	0	0	1	0	0	1

Number of Towns by Population Size - 2011



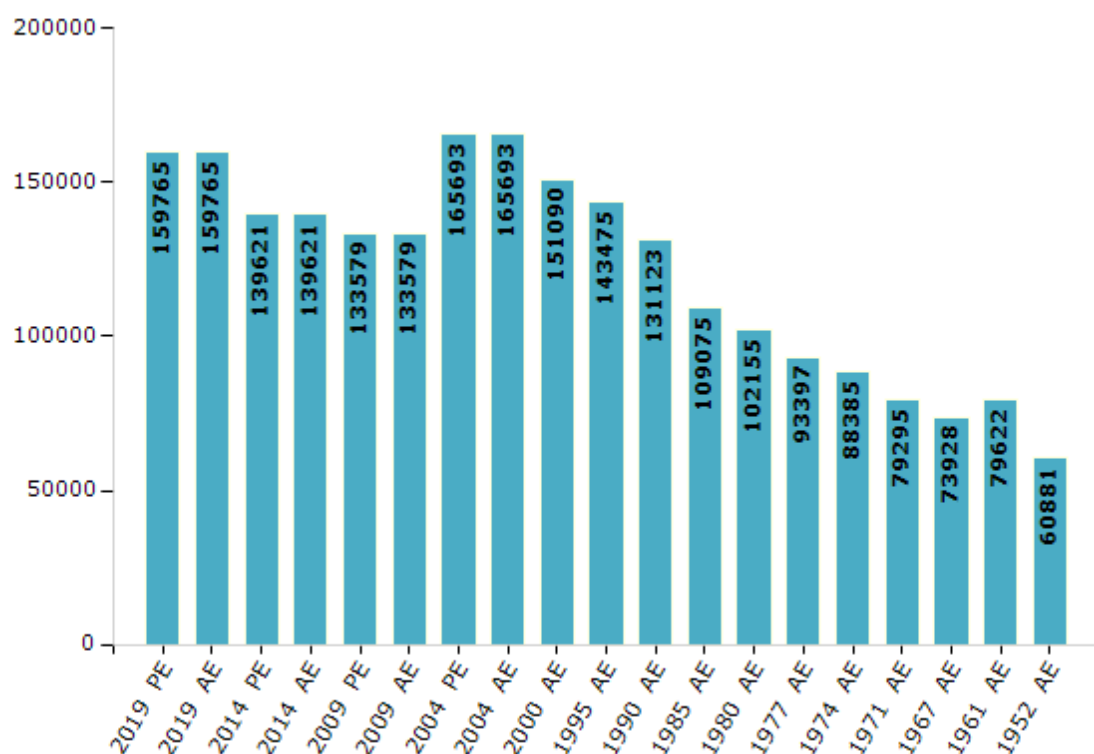
Electoral Features

Electors by Male & Female

Year	Male	Female	Others	Total
2019 PE	82088	77671	6	159765
2019 AE	82088	77671	6	159765
2014 PE	71952	67669	0	139621
2014 AE	71952	67669	0	139621
2009 PE	68524	65055	-	133579
2009 AE	68524	65055	-	133579
2004 PE	84688	81005	-	165693
2004 AE	84688	81005	-	165693
2000 AE	77807	73283	-	151090
1999 PE	-	-	-	-
1995 AE	74494	68981	-	143475

Year	Male	Female	Others	Total
1990 AE	70272	60851	-	131123
1985 AE	59273	49802	-	109075
1980 AE	53732	48423	-	102155
1977 AE	47351	46046	-	93397
1974 AE	44708	43677	-	88385
1971 AE	40397	38898	-	79295
1967 AE	73928	0	-	73928
1961 AE	79622	0	-	79622
1957 AE	-	-	-	-
1952 AE	-	-	-	60881

Number of Electors



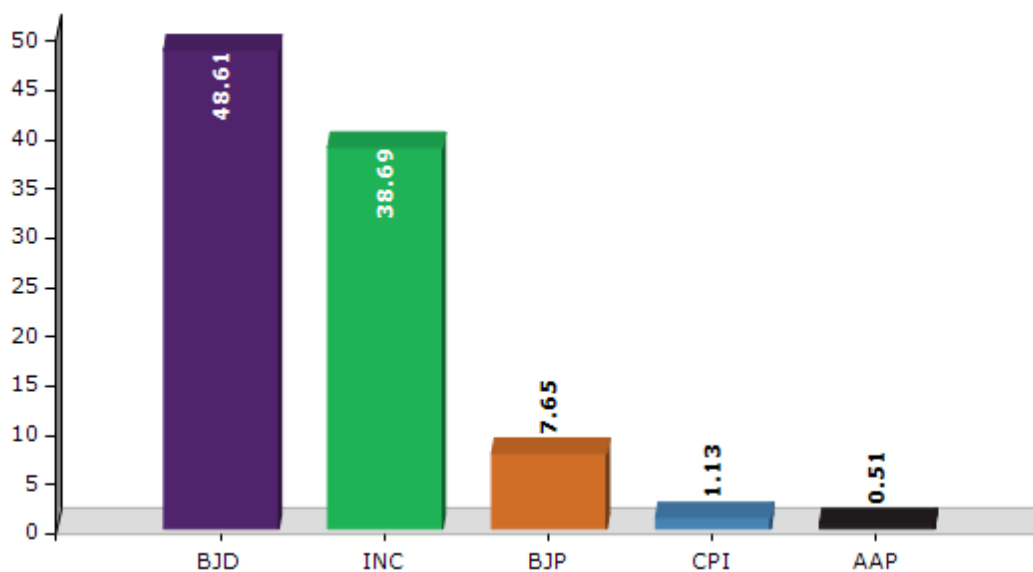
Note : AE : Assembly Election, PE : Assembly Segment of Parliamentary Election

Historical Summary Election Results

Summary Result of Assembly Election - 2014

Candidate Name	Party	Votes	Votes %
Pradip Kumar Amat	BJD	54618	48.61
Susanta Kumar Pradhan	INC	43470	38.69
Surya Narayan Mahapatra	BJP	8597	7.65
Abakash Sahoo	CPI	1265	1.13
Samaresh Mishra	AAP	571	0.51
Sasta Kumar Purohit	ICPA	564	0.5
Sana Pradhan	PCHVP	498	0.44
Bijaya Kumar Behera	IND	492	0.44
Banamali Bhabasagara	IND	475	0.42
Lakshman Behera	IND	432	0.38
Gangadhara Hansa	BSP	421	0.37
	NOTA	946	0.84

Votes Percentage of Top Parties - 2014



Polling Station Level Election Results

Number and Name of Polling Stations (PS) (2019 AE)

Number of Polling Stations	Name of Polling Stations	Number of Polling Stations	Name of Polling Stations
1	Jagati	22	Brahmansahi-II
2	Chandigad	23	Podapada
3	Gobindpur	24	Nuasahi
4	Lakshmiprasad	25	Bapujinagar
5	Laxmiprasad	26	Butupali-I
6	Kampara	27	Butupali-II
7	Chandrapur	28	Marjakud
8	Gudhiali	29	Gambharipadar
9	Balidohali	30	Girasinga
10	Khuntabandh	31	Brahmachari
11	Marjadapur	32	Jahnapanaka
12	Balasinga	33	Anandapur
13	Mursundhi	34	Telibandh
14	Tutusinga	35	Dhudurubahal
15	Malisahi	36	Budhipadar
16	Bagichhasahi-I	37	Makundapur
17	Bagichasahi	38	Lundaberuni
18	Bagichhasahi-II	39	Palas
19	Khaliabagicha	40	Tetelenga
20	Khaliabagicha	41	Dangapada
21	Brahmansahi-I	42	Saleisinga

Contd....

Polling Station Level Election Results

Polling Station-wise Votes Secured by Overall Top Five Parties in Boudh Assembly in Assembly Election (AE) under Kandhamal Parliamentary Constituency in Odisha (2019)

Number of Polling Station	Winner - Pradip Kumar Amat (BJD)	Runner-up - Susanta Kumar Pradhan (BJP)	3rd - Abakash Sahoo (CPI)	4th - Kedarnath Sahoo (PBI)	5th - Laxman Behera (IND)	NOTA	Other	Total Votes Secured
36	214	146	9	3	2	1	1	376
37	302	370	29	16	7	9	6	739
38	175	178	19	7	3	0	5	387
39	189	294	17	8	5	2	4	519
40	257	227	26	1	3	0	5	519
41	182	168	14	0	2	1	1	368
42	253	137	12	1	3	1	1	408
43	364	270	7	6	1	5	4	657
44	438	243	21	2	4	4	4	716
45	379	210	27	3	3	0	2	624
46	378	262	30	4	6	4	7	691
47	220	186	17	4	6	9	2	444
48	246	149	12	3	2	5	2	419
49	200	356	8	4	1	3	2	574
50	326	503	52	10	3	4	5	903
51	262	218	21	5	9	2	1	518
52	214	321	25	4	6	7	4	581
53	372	444	21	6	3	7	7	860
54	348	396	37	4	6	3	9	803
55	342	471	21	3	4	1	2	844
56	259	276	12	3	2	0	4	556
57	193	261	15	3	4	2	1	479
58	NV	NV	NV	NV	NV	NV	NV	NV
59	366	85	15	2	2	2	2	474
60	194	103	15	4	1	3	2	322
61	384	272	17	4	7	11	6	701
62	354	232	39	5	6	4	10	650
63	259	254	12	8	3	7	4	547
64	176	202	15	8	5	5	9	420
65	234	166	16	3	6	1	1	427
66	345	165	43	3	7	2	6	571
67	384	183	24	5	4	3	7	610
68	503	220	59	5	1	4	4	796
69	302	114	15	1	6	6	4	448
70	382	406	16	9	11	8	2	834

Contd....

Polling Station Level Election Results

Winner, Runner-up and 3rd Party Position & Winning Margin According to Polling Stations in Boudh Assembly in Assembly Election (AE) under Kandhamal Parliamentary Constituency in Odisha (2019)

Polling Station Number	Winner Party	Winner Votes (%)	Runner-up Party	Runner-up Votes (%)	Winning Margin Votes (%)	Third Party	Third Party Votes (%)	Other Votes (%)
71	BJP	363 (54.75)	BJD	246 (37.1)	117 (17.65)	CPI	33 (4.98)	21 (3.17)
72	BJP	341 (52.14)	BJD	249 (38.07)	92 (14.07)	CPI	32 (4.89)	32 (4.89)
73	BJD	421 (48.5)	BJP	362 (41.71)	59 (6.79)	CPI	54 (6.22)	31 (3.57)
74	BJD	366 (47.97)	BJP	344 (45.09)	22 (2.88)	CPI	40 (5.24)	13 (1.7)
75	BJD	202 (46.12)	BJP	199 (45.43)	3 (0.69)	CPI	27 (6.16)	10 (2.28)
76	BJD	226 (49.56)	BJP	164 (35.96)	62 (13.6)	CPI	46 (10.09)	20 (4.39)
77	NV	NV (NV)	NV	NV (NV)	NV (NV)	NV	NV (NV)	NV (NV)
78	BJD	454 (53.29)	BJP	293 (34.39)	161 (18.9)	CPI	57 (6.69)	48 (5.63)
79	BJP	248 (44.44)	BJD	211 (37.81)	37 (6.63)	CPI	78 (13.98)	21 (3.76)
80	BJD	369 (53.32)	BJP	293 (42.34)	76 (10.98)	CPI	17 (2.46)	13 (1.88)
81	BJP	461 (49.04)	BJD	405 (43.09)	56 (5.95)	CPI	46 (4.89)	28 (2.98)
82	BJP	250 (49.41)	BJD	242 (47.83)	8 (1.58)	CPI	7 (1.38)	7 (1.38)
83	BJD	399 (45.08)	BJP	351 (39.66)	48 (5.42)	CPI	98 (11.07)	37 (4.18)
84	BJP	489 (50.41)	BJD	401 (41.34)	88 (9.07)	CPI	42 (4.33)	38 (3.92)
85	BJP	456 (49.03)	BJD	434 (46.67)	22 (2.36)	CPI	15 (1.61)	25 (2.69)
86	BJD	519 (54.52)	BJP	369 (38.76)	150 (15.76)	CPI	55 (5.78)	9 (0.95)
87	NV	NV (NV)	NV	NV (NV)	NV (NV)	NV	NV (NV)	NV (NV)
88	BJD	404 (48.1)	BJP	379 (45.12)	25 (2.98)	CPI	30 (3.57)	27 (3.21)
89	BJD	258 (59.17)	BJP	150 (34.4)	108 (24.77)	CPI	10 (2.29)	18 (4.13)
90	BJD	522 (56.55)	BJP	336 (36.4)	186 (20.15)	CPI	35 (3.79)	30 (3.25)
91	BJD	265 (59.28)	BJP	137 (30.65)	128 (28.63)	CPI	22 (4.92)	23 (5.15)
92	BJD	378 (56.67)	BJP	228 (34.18)	150 (22.49)	CPI	40 (6)	21 (3.15)
93	BJP	170 (48.57)	BJD	162 (46.29)	8 (2.28)	CPI	9 (2.57)	9 (2.57)
94	BJP	416 (48.04)	BJD	362 (41.8)	54 (6.24)	CPI	53 (6.12)	35 (4.04)
95	BJP	475 (51.3)	BJD	382 (41.25)	93 (10.05)	CPI	27 (2.92)	42 (4.54)
96	BJD	205 (70.21)	BJP	74 (25.34)	131 (44.87)	CPI	6 (2.05)	7 (2.4)
97	BJP	231 (47.63)	BJD	225 (46.39)	6 (1.24)	CPI	19 (3.92)	10 (2.06)
98	BJD	516 (61.58)	BJP	303 (36.16)	213 (25.42)	CPI	10 (1.19)	9 (1.07)
99	BJD	339 (51.6)	BJP	269 (40.94)	70 (10.66)	CPI	33 (5.02)	16 (2.44)
100	BJD	594 (61.94)	BJP	255 (26.59)	339 (35.35)	CPI	84 (8.76)	26 (2.71)
101	BJP	335 (56.49)	BJD	237 (39.97)	98 (16.52)	CPI	11 (1.85)	10 (1.69)
102	BJD	417 (54.3)	BJP	326 (42.45)	91 (11.85)	CPI	13 (1.69)	12 (1.56)
103	BJD	296 (53.05)	BJP	218 (39.07)	78 (13.98)	CPI	26 (4.66)	18 (3.23)
104	BJD	430 (53.42)	BJP	294 (36.52)	136 (16.9)	CPI	71 (8.82)	10 (1.24)
105	BJP	276 (59.35)	BJD	180 (38.71)	96 (20.64)	CPI	5 (1.08)	4 (0.86)

Contd....

Socio-Economic Amenities - Rural

Access to Education Facilities

Particulars	Number of Villages (% of Population)				
	Available	Not Available	If Not Available (Distance of Nearest Facility)		
			A	B	C
Govt. Primary School	356 (91)	169 (9)	156 (9)	12 (0)	0 (0)
Private Primary School	18 (6)	507 (94)	0 (0)	0 (0)	0 (0)
Govt. Middle School	113 (47)	412 (53)	322 (45)	79 (6)	6 (0)
Private Middle School	11 (5)	514 (95)	1 (0)	1 (0)	0 (0)
Govt. Secondary School	33 (19)	492 (81)	240 (42)	141 (19)	0 (0)
Private Secondary School	10 (5)	515 (95)	61 (12)	44 (5)	0 (0)
Govt. Senior Secondary School	3 (3)	522 (97)	27 (8)	60 (12)	89 (16)
Private Senior Secondary School	1 (1)	524 (99)	45 (11)	95 (26)	205 (24)
Govt. Arts and Science Degree College	1 (1)	524 (99)	8 (3)	4 (1)	144 (26)
Private Arts and Science Degree College	0 (0)	525 (100)	28 (6)	61 (17)	279 (47)
Govt. Engineering College	0 (0)	525 (100)	1 (1)	0 (0)	523 (99)
Private Engineering College	0 (0)	525 (100)	0 (0)	0 (0)	1 (0)
Govt. Medicine College	0 (0)	525 (100)	0 (0)	0 (0)	484 (95)
Private Medicine College	0 (0)	525 (100)	0 (0)	0 (0)	39 (5)
Govt. Management Institute	0 (0)	525 (100)	0 (0)	0 (0)	73 (10)
Private Management Institute	0 (0)	525 (100)	0 (0)	1 (0)	451 (90)
Govt. Polytechnic	0 (0)	525 (100)	0 (0)	3 (0)	129 (24)
Private Polytechnic	0 (0)	525 (100)	0 (0)	2 (0)	377 (72)
Govt. Vocational Training School/ITI	0 (0)	525 (100)	15 (4)	35 (10)	282 (54)
Private Vocational Training School/ITI	0 (0)	525 (100)	19 (5)	21 (4)	149 (21)
Govt. Non Formal Training Centre	0 (0)	525 (100)	0 (0)	13 (3)	163 (29)
Private Non Formal Training Centre	0 (0)	525 (100)	0 (0)	0 (0)	5 (1)
Govt. School For Disabled	0 (0)	525 (100)	0 (0)	2 (0)	192 (28)
Private School For Disabled	0 (0)	525 (100)	10 (5)	53 (13)	242 (50)
Government Others	0 (0)	525 (100)	0 (0)	0 (0)	0 (0)
Private Others	4 (1)	521 (99)	0 (0)	0 (0)	0 (0)

Note : Distance A : Less than 5 km; B : Between 5-10 km; C : 10+ km.; Source : Data Analysis is based on 2011 Census.

DISCLAIMER

The Terms of Use and Disclaimer of Datanet India Private Limited (hereinafter referred to as "Datanet") for use of this analysis report of **Boudh Assembly Constituency (Boudh Vidhan Sabha)** :-

1. **Assembly Factbook™** is a Registered Trade Mark owned by Datanet.
2. All the maps are sketched and graphical representation only and have not been drawn to the scale and also not to represent the actual geographical area or boundary of the unit.
3. The data for the aforesaid analysis is based on authentic sources and has been culled from the various publications of Census, CSO and NSSO for district and block level data, various central and state government departments, Central & State Elections Commissions and the concerned Returning Officers' releases, Electoral Rolls, Election results and allied publications, internal assessment, surveys, estimates and analysis. Therefore, certain adjustment of data at micro level may have been done to arrive closer to the macro data.
4. Data have been provided on an "As Is" and "As AVAILABLE" basis
5. The colours shown in the maps or diagram and charts of a particular party, alliance or AC are indicative and do not represent them.
6. This publication which includes maps, sheets, graphs and data would be the property under copyright of Datanet only. The user may use these for its internal study, analysis and research purposes. It's public display, re-selling or any commercial uses by the user are not allowed.
7. Datanet has taken due care and caution in compilation and processing of data and allied information, but does not guarantee the accuracy, adequacy or completeness of any information/analysis and will be not responsible for any errors or omissions or for the results obtained from the use of such information/analysis.
8. All the contents for the publication have been culled from various authentic sources and Datanet reasonably believes such sources to be reliable, but does not make any representations, express or implied as to the accuracy or fitness of use of such information. The information or contents of the information/analysis do not constitute advice and should not be relied upon in making (or refraining from making) any decision. Any reliance placed upon the information provided by Datanet is the sole responsibility and strictly at the user's risk.
9. In no event will Datanet be liable for any damages (including, without limitation, damages for loss of business projects, or loss of profits) arising in contract, tort or otherwise from the use of or inability to use any of its contents, or from any action taken (or refrained from being taken) as a result of using the analysis or any of its contents. Datanet its directors, owners, editors, officials, employees, distributor and agents or any associate will not be liable for any errors in the information contained or any consequences arising from the use of the contents of the provided information/analysis.
10. If any provision of these terms and conditions is held invalid or illegal or unenforceable for any reason by any court of competent jurisdiction, such provision shall be severed and the remainder of provisions of the terms and conditions shall continue in full force and effect as if the Term of Use had been executed with the invalid, illegal or unenforceable provision eliminated.
11. If there are any discrepancies in the information provided, please bring it to attention of Datanet for suitable rectification measures.

Buy Online This Complete Book At
Indiastat Publication Book Store

www.indiastatpublications.com

or go directly at

[http://www.indiastatpublications.com/
Assembly_factbook/Odisha/Kandhamal/ Boudh](http://www.indiastatpublications.com/Assembly_factbook/Odisha/Kandhamal/Boudh)



i indiastat**elections**

ISBN : 978-93-6219-866-2



9 789362 198662