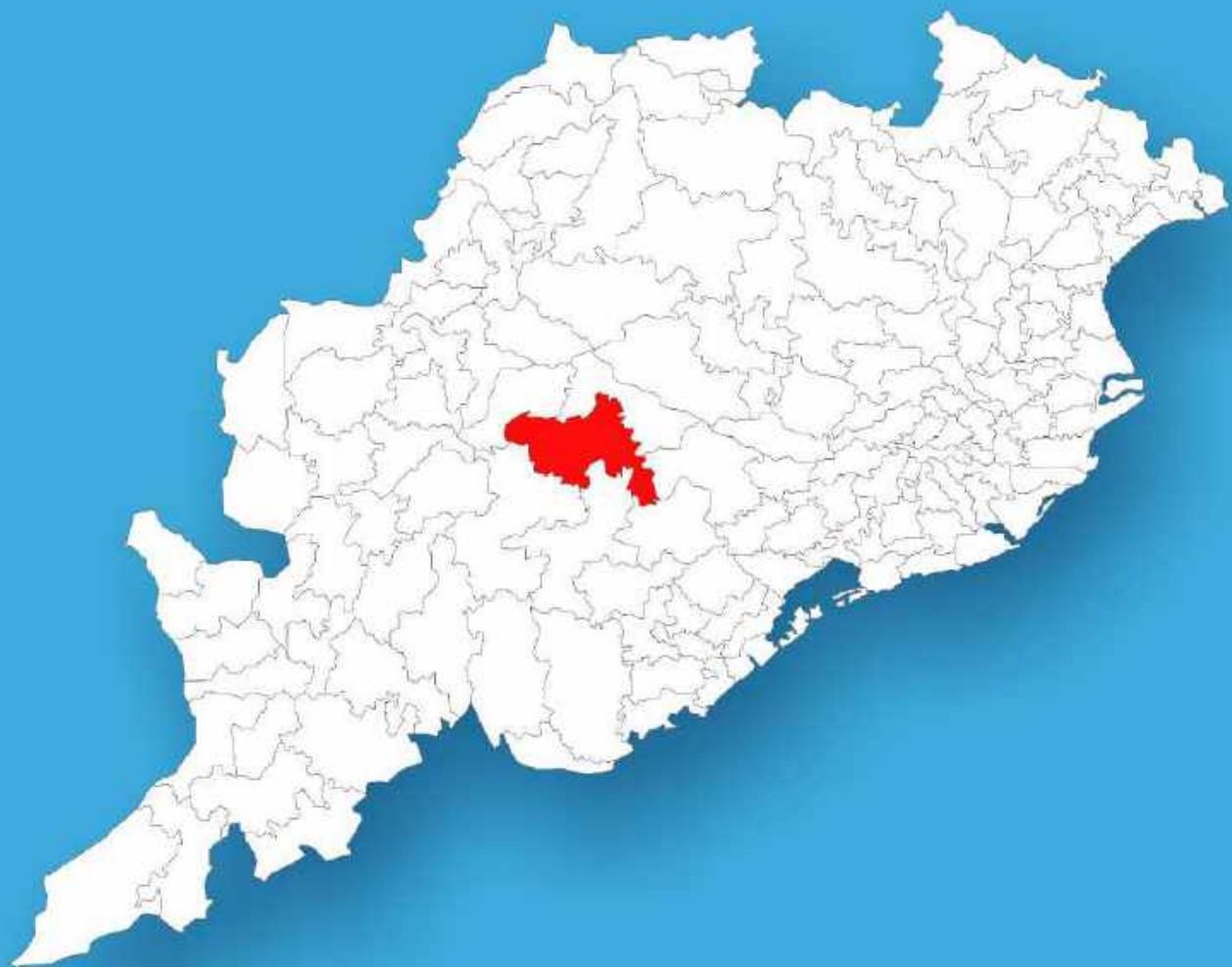




Odisha

# Assembly Factbook™

Phulbani Assembly Constituency



Key Electoral Data of Phulbani  
Assembly Constituency (Vidhan Sabha)

Odisha

# Assembly Factbook™

Phulbani Assembly Constituency



Phulbani Vidhan Sabha

## **Editor & Director**

Dr. R.K. Thukral

## **Research Editor**

Dr. Shafeeq Rahman

## **Compiled, Researched and Published by Datanet India Pvt. Ltd.**

D-100, 1st Floor,

Okhla Industrial Area, Phase-I,  
New Delhi- 110020.

Ph.: 91-11- 43580781-84

Email : support@indiastatpublications.com

Website : www.indiastatelections.com

## **Online Book Store :**

www.indiastatpublications.com

**Report No. :** AFB/OD-084-0125

**ISBN :** 978-93-5313-278-1

**First Edition :** January, 2018

**Eighth Updated Edition :** January, 2025

**Price :** Rs. 11500/-

US\$ 310

**© Datanet India Pvt. Ltd.**

All rights reserved. No part of this book may be reproduced, stored in a retrieval system or transmitted in any form or by any means, mechanical photocopying, photographing, scanning, recording or otherwise without the prior written permission of the publisher. Please refer to Disclaimer at page no. 250 for the use of this publication.

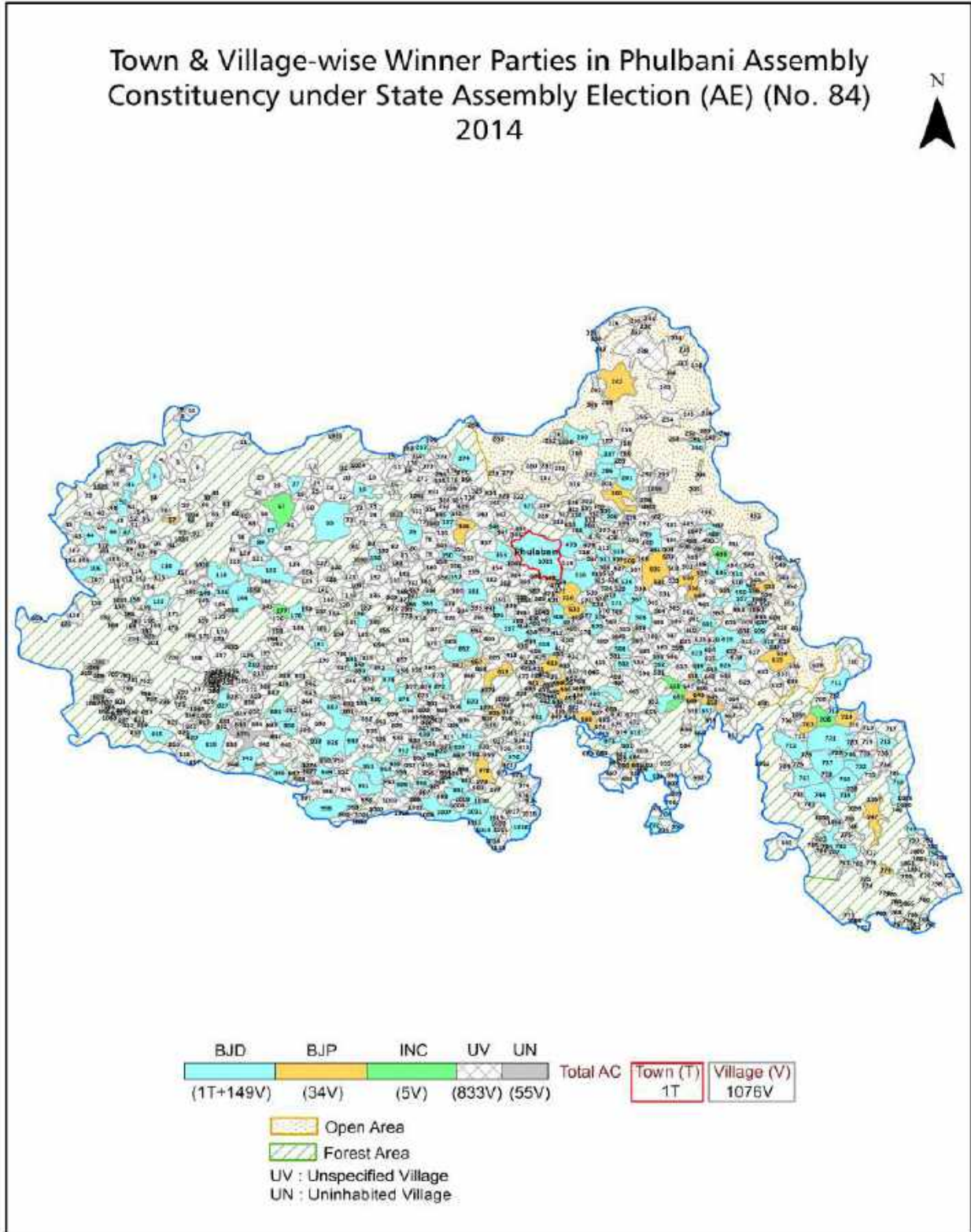
Printed in India

# Contents

No.	Particulars	Page No.
	<b>Introduction</b>	
1	Assembly Constituency - (Vidhan Sabha) at a Glance   Features of Assembly as per Delimitation Commission of India (2008)	1-2
	<b>Location and Political Maps</b>	
2	Location Map   Boundaries of Assembly Constituency - (Vidhan Sabha in District   Boundaries of Assembly Constituency under Parliamentary Constituency - (Lok Sabha)   Town & Village-wise Winner Parties- 2024-PE, 2024-AE, 2019-PE, 2019-AE, 2014-PE, 2014-AE, 2009-PE and 2009-AE	3-11
	<b>Administrative Setup (2011)</b>	
3	District   Sub-district   Towns   Villages   Inhabited Villages   Uninhabited Villages   Village Panchayat   Intermediate Panchayat	12-61
	<b>Demographics (2011)</b>	
4	Population   Households   Rural/Urban Population   Towns and Villages by Population Size   Sex Ratio (Total & 0-6 Years)   Religious Population   Social Population   Literacy Rate	62-63
	<b>Electoral Features</b>	
5	Important Dates of Last Elections Held   Electors by Gender   Service Electors   Voters   Voters Turnout   Polling Stations & Average Number of Electors per Polling Station   Electors by Age Group   Present Elected Representatives	64-69
	<b>Historical Summary Election Results</b>	
6	Vote Share of Major Parties   Winning Margin (Number & Percentage   Polarity of Parties   Summary Result of Assembly Segment of Parliamentary Elections 2024, 2019, 2014, 2009, 2004 and 1999   Summary Result of Assembly Elections 2024, 2019, 2014, 2009, 2004, 2000, 1995, 1990, 1985, 1980, 1977, 1974, 1971, 1967, 1961 and 1957	70-93
	<b>Polling Station Level Election Results</b>	
7	Name and Number of Polling Station 2024-PE, 2024-AE, 2019-PE, 2019-AE, 2014-PE, 2014-AE, 2009-PE and 2009-AE   Polling Station-wise Electors, Voters & Voters Turnout 2024-PE, 2024-AE, 2019-PE, 2019-AE, 2014-PE, 2014-AE, 2009-PE and 2009-AE   Polling Station wise Elections Results 2024-PE, 2024-AE, 2019-PE, 2019-AE, 2014-PE, 2014-AE, 2009-PE and 2009-AE	94-229
	<b>Share of Assembly Constituency</b>	
8	Share of Assembly Constituency - (Vidhan Sabha) in State, District and Parliamentary Constituency - (Lok Sabha)	230
	<b>Socio-Economic Amenities (2011)</b>	
9	Access to Administrative Units   Agricultural, Manufacturing and Industrial Commodities   Demographic Indicators   Education   Health & Manpower   Drinking Water Supply   Sanitation   Entertainment and Recreations Infrastructure   Power   Food Allocation Distribution and Marketing of Agriculture Commodities Infrastructure   Transport and Road Infrastructure   Communication   Banking and Financial Services   Land Use   Irrigation Source	232-246
10	<b>Abbreviation &amp; Sources</b>	247-248
11	<b>Disclaimer</b>	250



Location & Political Map



## Administrative Setup

### List of Village Panchayat & Intermediate Panchayat (Block) Name - 2011

Village Name	Village Panchayat Name	Intermediate Panchayat Name
Adabali	Gumagarh	Phulabani
Adaneda	Tudipaju	Phulabani
Adangasuga	Sadingia	Phiringia
Adapaju	Kusumendi	Chakpad
Adapikudi	Sadingia	Phiringia
Adasipada	Adasipada	Khajuripada
Adigaru	Minia	Phulabani
Adimunda	Sudreju	Khajuripada
Adipadar	Dalapada	Khajuripada
Aktarapha	Taladandakia	Phiringia
Alami	Alami	Phulabani
Alimada	Polabrudi	Phiringia
Amatpada	Gumagarh	Phulabani
Ambapada	Ganjuguda	Phulabani
Andrigada	Chahali	Chakpad
Anduguda	Kusumendi	Chakpad
Apabiru	Lusingi	Phiringia
Apabiru	Polabrudi	Phiringia
Arabaka	Arabaka	Chakpad
Arapaju	Dudiki	Phulabani
Arapaju	Arapaju	Khajuripada
Arapaju	Dutimendi	Khajuripada
Arapaju	Dalapada	Khajuripada
Archangi	Bramhanpada	Chakpad
Arma	Billabadi	Khajuripada
Asirsahi	Bisipada	Phulabani
Babadangia	Pobingia	Phiringia
Baberi	Dudiki	Phulabani
Babtangia	Dudiki	Phulabani

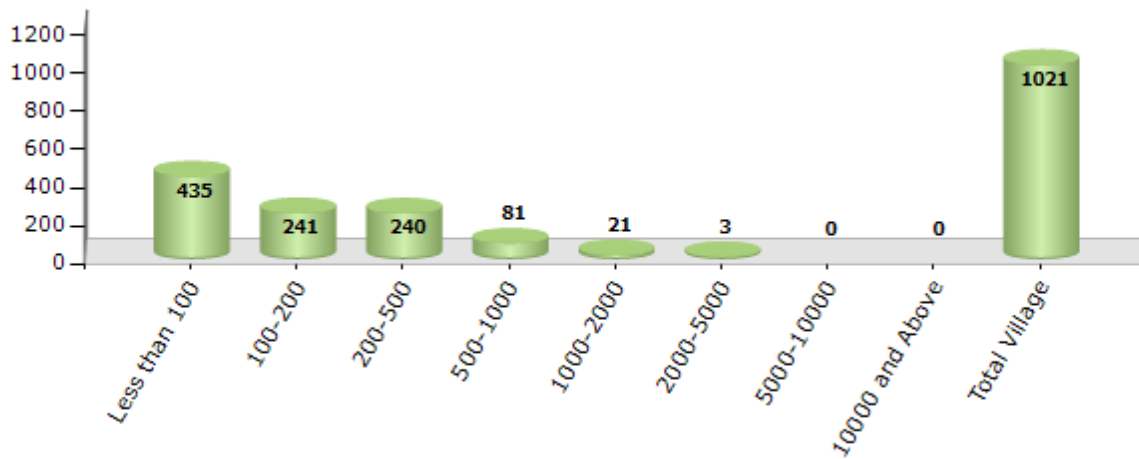
Contd....

Demographic

Number of Villages by Population Size - 2011

Less than 100	100-200	200-500	500-1000	1000-2000	2000-5000	5000-10000	10000 and Above	Total Village
435	241	240	81	21	3	0	0	1021

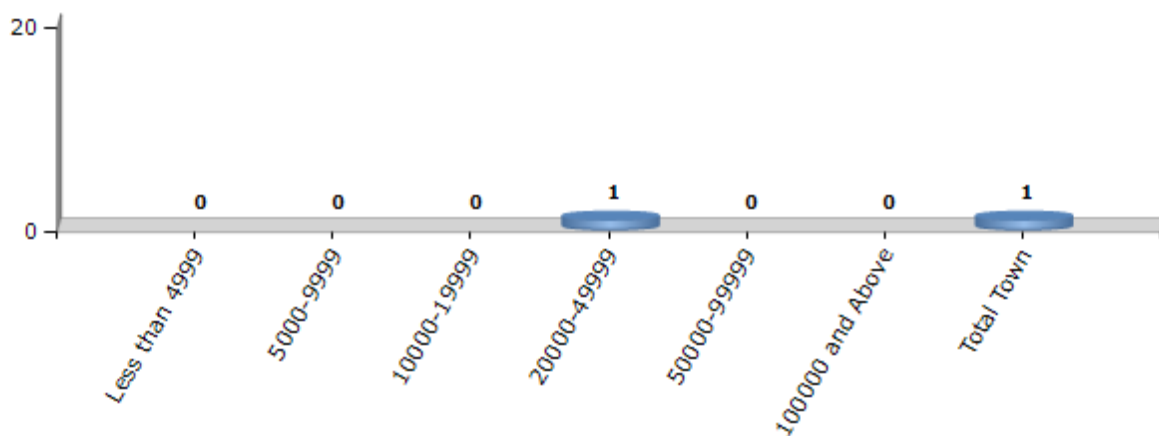
Number of Villages by Population Size - 2011



Number of Towns by Population Size - 2011

Less than 4999	5000-9999	10000-19999	20000-49999	50000-99999	100000 and Above	Total Town
0	0	0	1	0	0	1

Number of Towns by Population Size - 2011

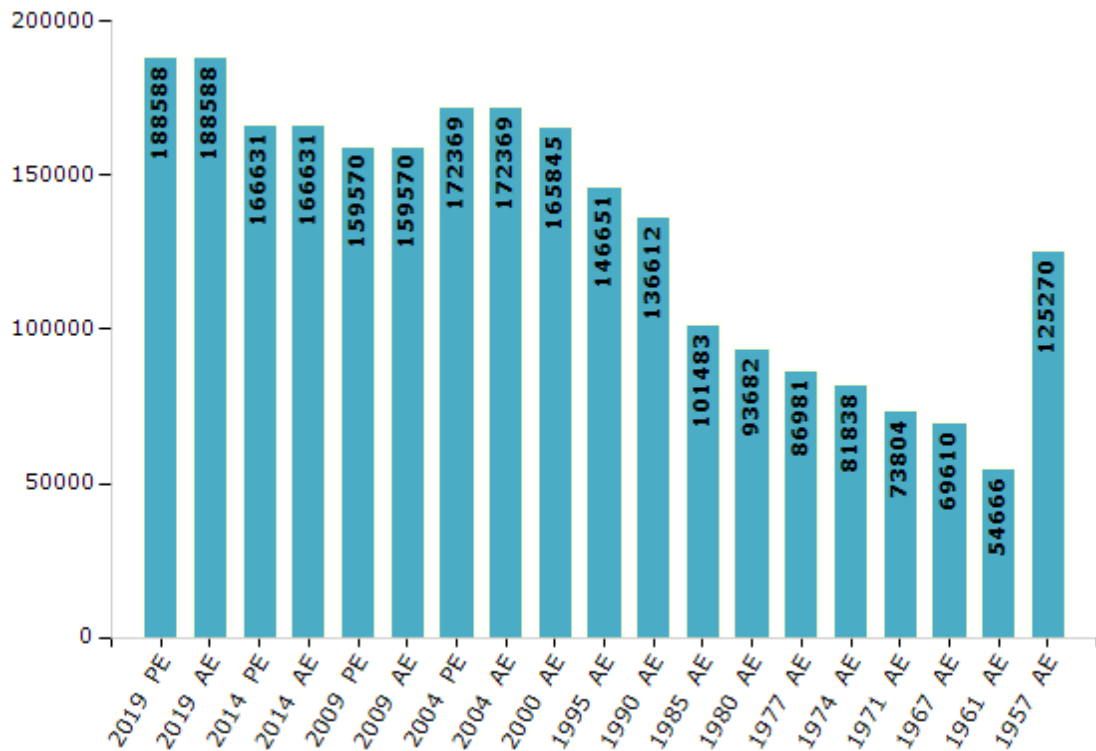


## Electoral Features

### Electors by Male & Female

Year	Male	Female	Others	Total	Year	Male	Female	Others	Total
2019 PE	92212	96365	11	188588	1990 AE	72263	64349	-	136612
2019 AE	92212	96365	11	188588	1985 AE	52213	49270	-	101483
2014 PE	82933	83698	0	166631	1980 AE	49031	44651	-	93682
2014 AE	82933	83698	0	166631	1977 AE	48716	38265	-	86981
2009 PE	79214	80356	-	159570	1974 AE	41881	39957	-	81838
2009 AE	79214	80356	-	159570	1971 AE	37090	36714	-	73804
2004 PE	85924	86445	-	172369	1967 AE	69610	0	-	69610
2004 AE	85924	86445	-	172369	1961 AE	54666	0	-	54666
2000 AE	83875	81970	-	165845	1957 AE	125270	0	-	125270
1999 PE	-	-	-	-	1952 AE	-	-	-	-
1995 AE	75276	71375	-	146651					

Number of Electors



Note : AE : Assembly Election, PE : Assembly Segment of Parliamentary Election

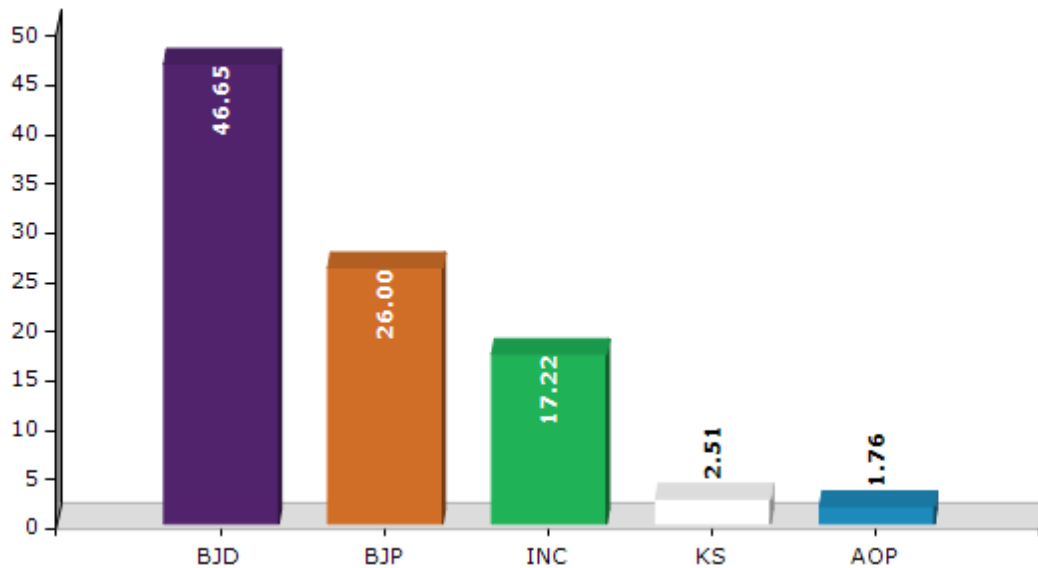


## Historical Summary Election Results

### Summary Result of Assembly Election - 2014

Candidate Name	Party	Votes	Votes %
Duguni Kanhar	BJD	58273	46.65
Debanarayan Pradhan	BJP	32478	26
Sudarsan Kanhar	INC	21510	17.22
Ananta Kanhar	KS	3133	2.51
Durgamadhab Kanhar	AOP	2203	1.76
Jalandhar Kanhar	IND	1683	1.35
Harekrishna Mallick	BSP	1535	1.23
Umesh Prasad Patra	AAP	1288	1.03
Purusottam Kanhar	OJM	1235	0.99
	NOTA	1584	1.27

Votes Percentage of Top Parties - 2014



## Polling Station Level Election Results

### Number and Name of Polling Stations (PS) (2019 AE)

Number of Polling Stations	Name of Polling Stations	Number of Polling Stations	Name of Polling Stations
1	Kumelasing	22	Gochhapada
2	Tetelapada	23	Gochhapada
3	Luising	24	Musulipanga
4	Baghadangeri	25	Kerengeli
5	Baghadangeri	26	Darisuga
6	Koirimandu	27	Panga
7	Balandapada	28	Mala
8	Baupanga	29	Katapanga
9	Pakari	30	Mingunapadar
10	Sarttaguda	31	Sadingia
11	Gabaranala	32	Sadingia
12	Barahala	33	Jajeshapanga
13	Pahiraju	34	Damingia
14	Krandibali	35	Damingia
15	Kangapada	36	Karekamba
16	Pipalamal	37	Shripala
17	Bakepanga	38	Kanibali
18	Salaguda	39	Katringia
19	Nedipadar	40	Katringia
20	Banduli	41	Palchi
21	Khajurigan	42	Kadakati

Contd....

## Polling Station Level Election Results

### Polling Station-wise Votes Secured by Overall Top Five Parties in Phulbani Assembly in Assembly Election (AE) under Kandhamal Parliamentary Constituency in Odisha (2019)

Number of Polling Station	Winner - Angada Kanhar (BJD)	Runner-up - Debanarayan Pradhan (BJP)	3rd - Kishor Chandra Kanhar (INC)	4th - Premasila Jhankar (IND)	5th - Nabina Chandra Kanhar (IND)	NOTA	Other	Total Votes Secured
36	322	178	72	3	5	4	17	601
37	394	214	70	7	4	4	23	716
38	313	86	47	1	3	6	3	459
39	334	111	65	2	4	5	12	533
40	371	164	75	6	0	11	5	632
41	526	43	145	5	3	2	4	728
42	265	52	81	4	4	16	10	432
43	331	183	223	7	12	9	21	786
44	234	123	48	2	2	2	9	420
45	496	272	111	5	4	8	12	908
46	429	144	170	5	7	2	14	771
47	202	74	79	0	4	4	8	371
48	492	251	189	28	9	10	27	1006
49	320	55	36	4	2	5	1	423
50	435	223	92	10	4	4	9	777
51	427	65	19	3	0	4	8	526
52	NV	NV	NV	NV	NV	NV	NV	NV
53	370	52	22	4	4	6	5	463
54	430	244	44	5	25	8	10	766
55	285	113	41	7	10	9	10	475
56	515	159	97	24	3	17	29	844
57	277	244	57	16	5	3	27	629
58	215	61	83	47	2	7	5	420
59	229	62	149	51	3	2	17	513
60	290	137	121	63	7	15	12	645
61	366	96	60	81	9	2	16	630
62	454	255	54	19	1	6	10	799
63	517	237	78	9	5	0	5	851
64	187	80	10	0	0	1	1	279
65	NV	NV	NV	NV	NV	NV	NV	NV
66	354	258	146	2	7	7	16	790
67	344	183	168	6	7	12	7	727
68	199	40	45	1	5	7	8	305
69	335	126	41	2	11	7	4	526
70	376	126	62	6	3	1	15	589

Contd....

## Polling Station Level Election Results

### Winner, Runner-up and 3rd Party Position & Winning Margin According to Polling Stations in Phulbani Assembly in Assembly Election (AE) under Kandhamal Parliamentary Constituency in Odisha (2019)

Polling Station Number	Winner Party	Winner Votes (%)	Runner-up Party	Runner-up Votes (%)	Winning Margin Votes (%)	Third Party	Third Party Votes (%)	Other Votes (%)
71	BJD	305 (45.25)	BJP	193 (28.64)	112 (16.61)	INC	155 (23)	21 (3.12)
72	BJD	198 (41.77)	BJP	180 (37.97)	18 (3.8)	INC	75 (15.82)	21 (4.43)
73	BJD	255 (49.8)	BJP	156 (30.47)	99 (19.33)	INC	83 (16.21)	18 (3.52)
74	BJD	249 (45.11)	INC	211 (38.22)	38 (6.89)	BJP	75 (13.59)	17 (3.08)
75	BJD	496 (60.71)	BJP	211 (25.83)	285 (34.88)	INC	57 (6.98)	53 (6.49)
76	BJD	238 (60.25)	BJP	106 (26.84)	132 (33.41)	INC	43 (10.89)	8 (2.03)
77	BJD	286 (35.05)	BJP	262 (32.11)	24 (2.94)	INC	244 (29.9)	24 (2.94)
78	BJD	267 (50.95)	INC	121 (23.09)	146 (27.86)	BJP	94 (17.94)	42 (8.02)
79	BJD	417 (60.79)	INC	149 (21.72)	268 (39.07)	BJP	101 (14.72)	19 (2.77)
80	BJD	178 (51.74)	BJP	88 (25.58)	90 (26.16)	INC	55 (15.99)	23 (6.69)
81	BJD	343 (51.97)	INC	200 (30.3)	143 (21.67)	IND (PJ)	57 (8.64)	60 (9.09)
82	BJD	414 (59.23)	BJP	156 (22.32)	258 (36.91)	INC	104 (14.88)	25 (3.58)
83	BJD	431 (58.32)	BJP	164 (22.19)	267 (36.13)	INC	113 (15.29)	31 (4.19)
84	BJD	364 (66.91)	BJP	93 (17.1)	271 (49.81)	INC	58 (10.66)	29 (5.33)
85	BJD	242 (44.65)	BJP	194 (35.79)	48 (8.86)	INC	64 (11.81)	42 (7.75)
86	BJD	271 (63.02)	BJP	81 (18.84)	190 (44.18)	INC	49 (11.4)	29 (6.74)
87	BJD	425 (50.9)	BJP	240 (28.74)	185 (22.16)	INC	142 (17.01)	28 (3.35)
88	BJD	191 (49.61)	BJP	161 (41.82)	30 (7.79)	INC	19 (4.94)	14 (3.64)
89	BJD	449 (53.77)	INC	260 (31.14)	189 (22.63)	BJP	106 (12.69)	20 (2.4)
90	BJD	189 (55.59)	BJP	66 (19.41)	123 (36.18)	INC	49 (14.41)	36 (10.59)
91	BJD	434 (67.92)	BJP	153 (23.94)	281 (43.98)	INC	45 (7.04)	7 (1.1)
92	NV	NV (NV)	NV	NV (NV)	NV (NV)	NV	NV (NV)	NV (NV)
93	BJD	523 (59.43)	BJP	199 (22.61)	324 (36.82)	INC	140 (15.91)	18 (2.05)
94	BJD	531 (56.13)	BJP	290 (30.66)	241 (25.47)	INC	51 (5.39)	74 (7.82)
95	BJP	267 (45.72)	BJD	228 (39.04)	39 (6.68)	INC	68 (11.64)	21 (3.6)
96	BJP	225 (40.83)	BJD	192 (34.85)	33 (5.98)	INC	106 (19.24)	28 (5.08)
97	BJD	345 (48.18)	BJP	219 (30.59)	126 (17.59)	INC	113 (15.78)	39 (5.45)
98	NV	NV (NV)	NV	NV (NV)	NV (NV)	NV	NV (NV)	NV (NV)
99	BJP	328 (56.94)	BJD	202 (35.07)	126 (21.87)	INC	30 (5.21)	16 (2.78)
100	BJP	431 (54.35)	BJD	293 (36.95)	138 (17.4)	INC	44 (5.55)	25 (3.15)
101	BJP	345 (54.59)	BJD	193 (30.54)	152 (24.05)	INC	78 (12.34)	16 (2.53)
102	BJP	281 (50)	BJD	178 (31.67)	103 (18.33)	INC	83 (14.77)	20 (3.56)
103	BJP	379 (52.64)	BJD	247 (34.31)	132 (18.33)	INC	72 (10)	22 (3.06)
104	BJP	445 (53.61)	BJD	297 (35.78)	148 (17.83)	INC	68 (8.19)	20 (2.41)
105	BJP	307 (43.79)	BJD	251 (35.81)	56 (7.98)	INC	121 (17.26)	22 (3.14)

Contd....

## Socio-Economic Amenities - Rural

### Access to Education Facilities

Particulars	Number of Villages (% of Population)				
	Available	Not Available	If Not Available (Distance of Nearest Facility)		
			A	B	C
Govt. Primary School	634 (86)	387 (14)	323 (12)	60 (1)	3 (0)
Private Primary School	54 (11)	967 (89)	0 (0)	0 (0)	0 (0)
Govt. Middle School	205 (47)	816 (53)	481 (35)	268 (15)	41 (2)
Private Middle School	26 (8)	995 (92)	19 (1)	3 (0)	2 (0)
Govt. Secondary School	44 (18)	977 (82)	309 (30)	298 (21)	0 (0)
Private Secondary School	12 (6)	1009 (94)	186 (17)	175 (10)	0 (0)
Govt. Senior Secondary School	18 (6)	1003 (94)	29 (4)	71 (9)	341 (24)
Private Senior Secondary School	4 (2)	1017 (98)	85 (11)	138 (17)	337 (28)
Govt. Arts and Science Degree College	2 (1)	1019 (99)	28 (4)	57 (7)	700 (58)
Private Arts and Science Degree College	1 (1)	1020 (99)	35 (7)	78 (10)	120 (11)
Govt. Engineering College	0 (0)	1021 (100)	1 (0)	1 (0)	1019 (100)
Private Engineering College	0 (0)	1021 (100)	0 (0)	0 (0)	0 (0)
Govt. Medicine College	0 (0)	1021 (100)	0 (0)	0 (0)	1016 (100)
Private Medicine College	0 (0)	1021 (100)	0 (0)	0 (0)	0 (0)
Govt. Management Institute	0 (0)	1021 (100)	0 (0)	0 (0)	1021 (100)
Private Management Institute	0 (0)	1021 (100)	0 (0)	0 (0)	0 (0)
Govt. Polytechnic	0 (0)	1021 (100)	1 (0)	0 (0)	309 (32)
Private Polytechnic	0 (0)	1021 (100)	0 (0)	0 (0)	654 (62)
Govt. Vocational Training School/ITI	1 (0)	1020 (100)	12 (2)	51 (6)	880 (84)
Private Vocational Training School/ITI	0 (0)	1021 (100)	0 (0)	0 (0)	36 (4)
Govt. Non Formal Training Centre	0 (0)	1021 (100)	6 (1)	4 (1)	160 (20)
Private Non Formal Training Centre	0 (0)	1021 (100)	0 (0)	0 (0)	29 (3)
Govt. School For Disabled	0 (0)	1021 (100)	0 (0)	2 (0)	518 (53)
Private School For Disabled	0 (0)	1021 (100)	0 (0)	0 (0)	449 (43)
Government Others	1 (1)	1020 (99)	0 (0)	2 (0)	17 (1)
Private Others	0 (0)	1021 (100)	1 (0)	2 (1)	8 (1)

Note : Distance A : Less than 5 km; B : Between 5-10 km; C : 10+ km.; Source : Data Analysis is based on 2011 Census.



## DISCLAIMER

The Terms of Use and Disclaimer of Datanet India Private Limited (hereinafter referred to as "Datanet") for use of this analysis report of **Phulbani Assembly Constituency (Phulbani Vidhan Sabha)** :-

1. **Assembly Factbook™** is a Registered Trade Mark owned by Datanet.
2. All the maps are sketched and graphical representation only and have not been drawn to the scale and also not to represent the actual geographical area or boundary of the unit.
3. The data for the aforesaid analysis is based on authentic sources and has been culled from the various publications of Census, CSO and NSSO for district and block level data, various central and state government departments, Central & State Elections Commissions and the concerned Returning Officers' releases, Electoral Rolls, Election results and allied publications, internal assessment, surveys, estimates and analysis. Therefore, certain adjustment of data at micro level may have been done to arrive closer to the macro data.
4. Data have been provided on an "As Is" and "As AVAILABLE" basis
5. The colours shown in the maps or diagram and charts of a particular party, alliance or AC are indicative and do not represent them.
6. This publication which includes maps, sheets, graphs and data would be the property under copyright of Datanet only. The user may use these for its internal study, analysis and research purposes. It's public display, re-selling or any commercial uses by the user are not allowed.
7. Datanet has taken due care and caution in compilation and processing of data and allied information, but does not guarantee the accuracy, adequacy or completeness of any information/analysis and will be not responsible for any errors or omissions or for the results obtained from the use of such information/analysis.
8. All the contents for the publication have been culled from various authentic sources and Datanet reasonably believes such sources to be reliable, but does not make any representations, express or implied as to the accuracy or fitness of use of such information. The information or contents of the information/analysis do not constitute advice and should not be relied upon in making (or refraining from making) any decision. Any reliance placed upon the information provided by Datanet is the sole responsibility and strictly at the user's risk.
9. In no event will Datanet be liable for any damages (including, without limitation, damages for loss of business projects, or loss of profits) arising in contract, tort or otherwise from the use of or inability to use any of its contents, or from any action taken (or refrained from being taken) as a result of using the analysis or any of its contents. Datanet its directors, owners, editors, officials, employees, distributor and agents or any associate will not be liable for any errors in the information contained or any consequences arising from the use of the contents of the provided information/analysis.
10. If any provision of these terms and conditions is held invalid or illegal or unenforceable for any reason by any court of competent jurisdiction, such provision shall be severed and the remainder of provisions of the terms and conditions shall continue in full force and effect as if the Term of Use had been executed with the invalid, illegal or unenforceable provision eliminated.
11. If there are any discrepancies in the information provided, please bring it to attention of Datanet for suitable rectification measures.

**Buy Online This Complete Book At  
Datanet India eBooks Store**

[www.indiastatpublications.com](http://www.indiastatpublications.com)

or go directly at

[http://www.indiastatpublications.com/  
Assembly\\_factbook/Odisha/Kandhamal/ Phulbani](http://www.indiastatpublications.com/Assembly_factbook/Odisha/Kandhamal/Phulbani)

 **india**stat**elections**

ISBN : 978-93-5313-278-1



9 789353 132781