



Odisha

# Assembly Factbook™

Aul Assembly Constituency



Key Electoral Data of Aul  
Assembly Constituency (Vidhan Sabha)

Odisha

# Assembly Factbook™

Aul Assembly Constituency



Aul Vidhan Sabha

## **Editor & Director**

Dr. R.K. Thukral

## **Research Editor**

Dr. Shafeeq Rahman

## **Compiled, Researched and Published by Datanet India Pvt. Ltd.**

D-100, 1st Floor,

Okhla Industrial Area, Phase-I,  
New Delhi- 110020.

Ph.: 91-11- 43580781-84

Email : support@indiastatpublications.com

Website : www.indiastatelections.com

## **Online Book Store :**

www.indiastatpublications.com

**Report No. :** AFB/OD-098-0123

**ISBN :** 978-93-5313-210-1

**First Edition :** January, 2018

**Sixth Updated Edition :** January, 2023

**Price :** Rs. 11500/-

US\$ 310

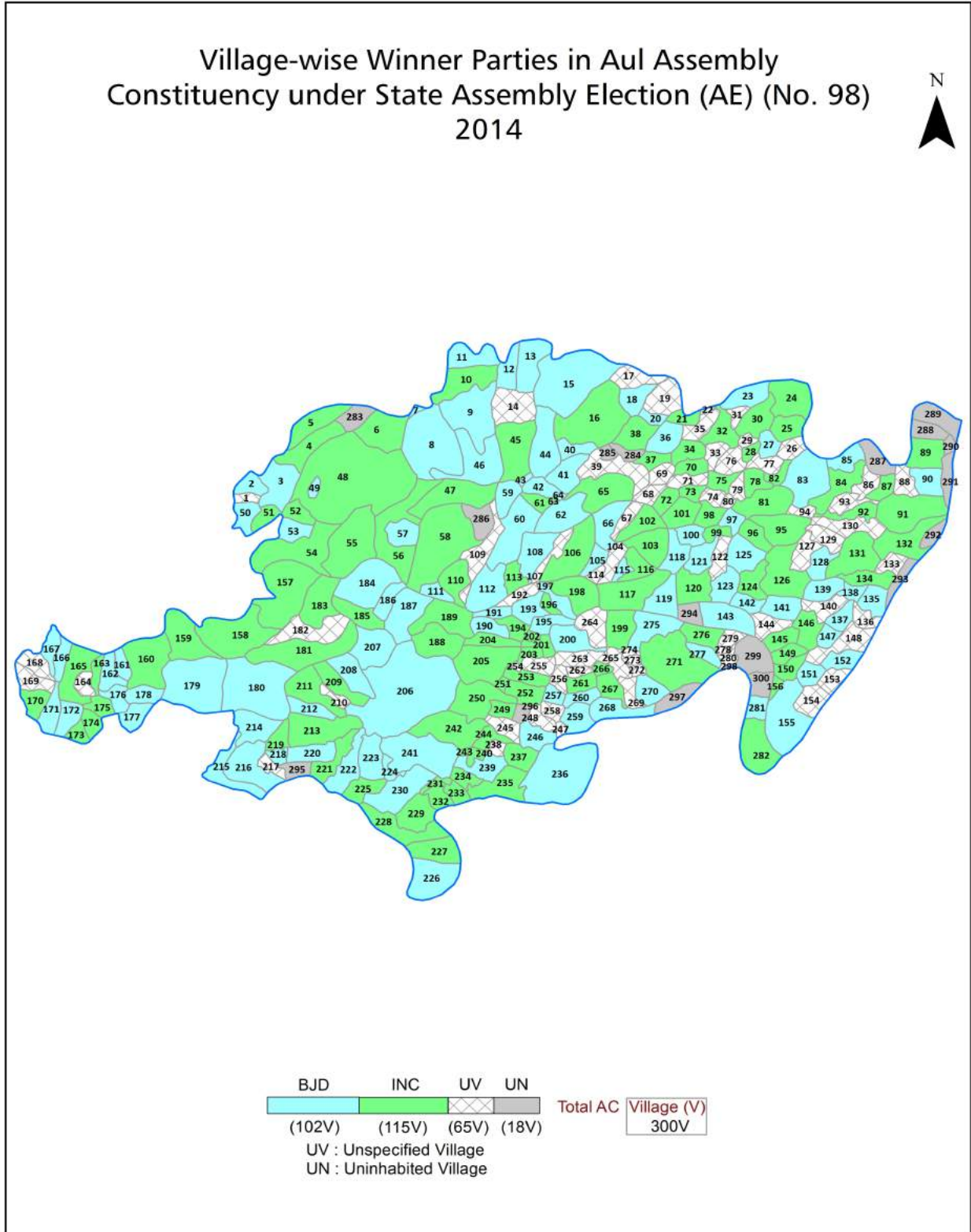
© **Datanet India Pvt. Ltd.**

All rights reserved. No part of this book may be reproduced, stored in a retrieval system or transmitted in any form or by any means, mechanical photocopying, photographing, scanning, recording or otherwise without the prior written permission of the publisher. Please refer to Disclaimer at page no. 238 for the use of this publication.

Printed in India

No.	Particulars	Page No.
	<b>Introduction</b>	
1	Assembly Constituency - (Vidhan Sabha) at a Glance   Features of Assembly as per Delimitation Commission of India (2008)	1-2
	<b>Location and Political Maps</b>	
2	Location Map   Boundaries of Assembly Constituency - (Vidhan Sabha) in District   Boundaries of Assembly Constituency under Parliamentary Constituency - (Lok Sabha)   Village-wise Winner Parties- 2019-PE, 2019-AE, 2014-AE, 2009-PE and 2009-AE	3-11
	<b>Administrative Setup (2011)</b>	
3	District   Sub-district   Towns   Villages   Inhabited Villages   Uninhabited Villages   Village Panchayat   Intermediate Panchayat	12-26
	<b>Demographics (2011)</b>	
4	Population   Households   Rural/Urban Population   Villages by Population Size   Sex Ratio (Total & 0-6 Years)   Religious Population   Social Population   Literacy Rate	27-28
	<b>Electoral Features</b>	
5	Important Dates of Last Elections Held   Electors by Gender   Service Electors   Voters   Voters Turnout   Polling Stations & Average Number of Electors per Polling Station   Electors by Age Group   Present Elected Representatives	29-34
	<b>Historical Summary Election Results</b>	
6	Vote Share of Major Parties   Winning Margin (Number & Percentage)   Polarity of Parties   Summary Result of Assembly Segment of Parliamentary Elections 2019, 2014, 2009, 2004 and 1999   Summary Result of Assembly Elections 2019, 2014, 2009, 2004, 2000, 1995, 1990, 1985, 1980, 1977, 1974, 1971, 1967, 1961, 1957 and 1952	35-59
	<b>Polling Station Level Election Results</b>	
7	Name and Number of Polling Station 2019-PE, 2019-AE, 2014-AE, 2009-PE and 2009-AE   Polling Station-wise Electors, Voters & Voters Turnout 2019-PE, 2019-AE, 2014-AE, 2009-PE and 2009-AE   Polling Station wise Elections Results 2019-PE, 2019-AE, 2014-AE, 2009-PE and 2009-AE	60-217
	<b>Share of Assembly Constituency</b>	
8	Share of Assembly Constituency - (Vidhan Sabha) in State, District and Parliamentary Constituency - (Lok Sabha)	218
	<b>Socio-Economic Amenities (2011)</b>	
9	Access to Administrative Units   Agricultural, Manufacturing and Industrial Commodities   Demographic Indicators   Education   Health & Manpower   Drinking Water Supply   Sanitation   Entertainment and Recreations Infrastructure   Power   Food Allocation Distribution and Marketing of Agriculture Commodities Infrastructure   Transport and Road Infrastructure   Communication   Banking and Financial Services   Land Use   Irrigation Source	220-234
10	<b>Abbreviation &amp; Sources</b>	235-236
11	<b>Disclaimer</b>	238

Location & Political Map



## Administrative Setup

### List of Village Panchayat & Intermediate Panchayat (Block) Name - 2011

Village Name	Village Panchayat Name	Intermediate Panchayat Name
Abdulpur	Abdulpur	Rajkanika
Achhutapur	Bharigada	Rajkanika
Agapada	Siopada	Rajkanika
Ahamadpur	Abdulpur	Rajkanika
Akhulipada	Akhulipada	Rajkanika
Alakana	Mendhapur	Aali
Aliha	Singiri	Aali
Anantapur	Jayanagar	Rajkanika
Angarakha	Sahira	Aali
Arasa	Baghabuda	Rajkanika
Arehikana	Arehikana	Aali
Argal	Argal	Aali
Atala	Atala	Aali
Ayatan	Trailokyapur	Rajkanika
Ayatpur	Kalaspur	Aali
Badagara	Kantapada	Rajkanika
Badahalapada	Pradhanpada	Rajkanika
Badajoramuhan	Bharigada	Rajkanika
Badamanga	Sanamanga	Aali
Badambila	Badambila	Aali
Badanko	Balakati	Aali
Badapanka	Jayanagar	Rajkanika
Badaraja	Trailokyapur	Rajkanika
Badataila	Baghabuda	Rajkanika
Baghabuda	Baghabuda	Rajkanika
Baghuasuni	Baradia	Rajkanika
Bahadiha	Jagulaipada	Rajkanika
Bajapur	Katanabania	Rajkanika
Bajarpur	Jayanagar	Rajkanika

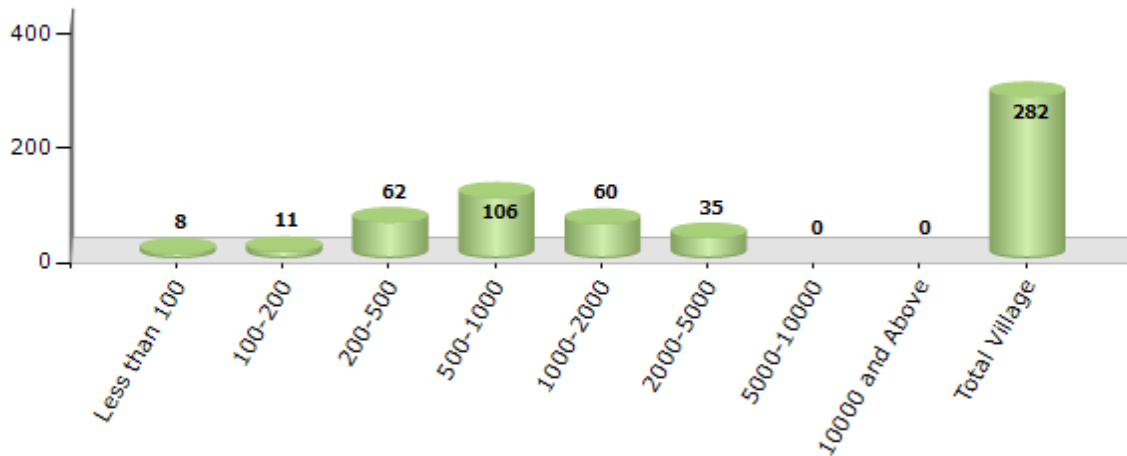
Contd....

Demographic

Number of Villages by Population Size - 2011

Less than 100	100-200	200-500	500-1000	1000-2000	2000-5000	5000-10000	10000 and Above	Total Village
8	11	62	106	60	35	0	0	282

Number of Villages by Population Size - 2011

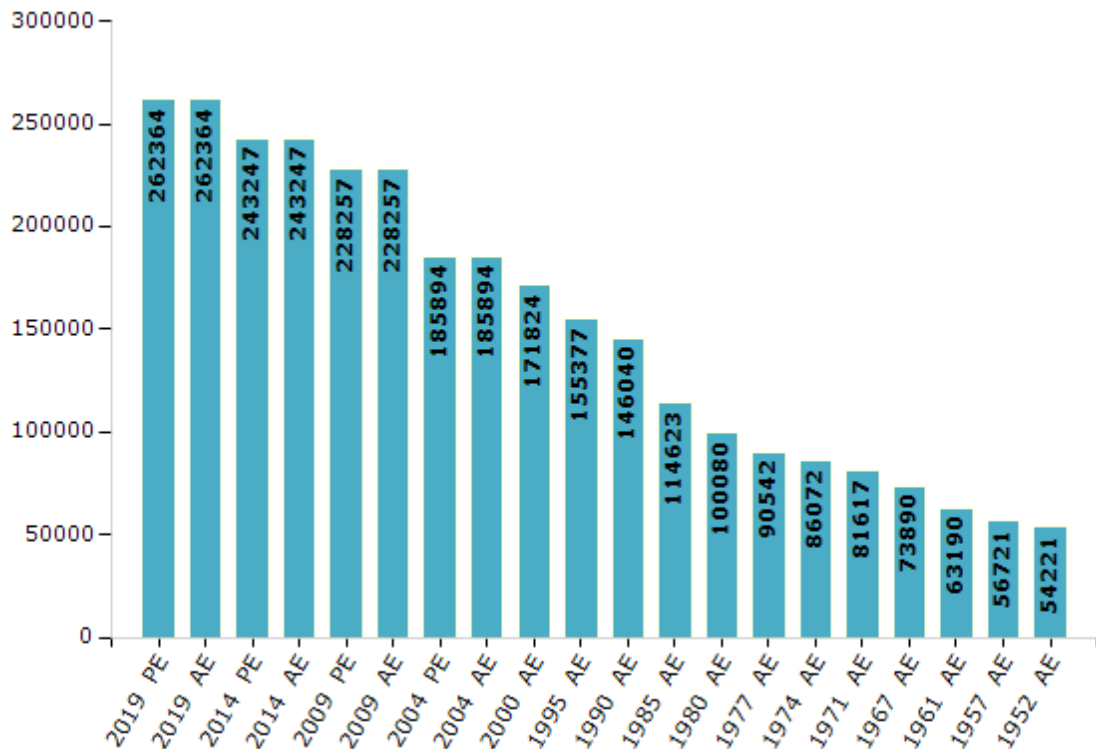


## Electoral Features

### Electors by Male & Female

Year	Male	Female	Others	Total	Year	Male	Female	Others	Total
2019 PE	138302	124040	22	262364	1990 AE	78241	67799	-	146040
2019 AE	138302	124040	22	262364	1985 AE	61486	53137	-	114623
2014 PE	129616	113630	1	243247	1980 AE	54820	45260	-	100080
2014 AE	129616	113630	1	243247	1977 AE	48482	42060	-	90542
2009 PE	119791	108466	-	228257	1974 AE	49229	36843	-	86072
2009 AE	119791	108466	-	228257	1971 AE	43710	37907	-	81617
2004 PE	95132	90762	-	185894	1967 AE	73890	0	-	73890
2004 AE	95132	90762	-	185894	1961 AE	63190	0	-	63190
2000 AE	86831	84993	-	171824	1957 AE	56721	0	-	56721
1999 PE	-	-	-	-	1952 AE	-	-	-	54221
1995 AE	80303	75074	-	155377					

Number of Electors



Note : AE : Assembly Election, PE : Assembly Segment of Parliamentary Election

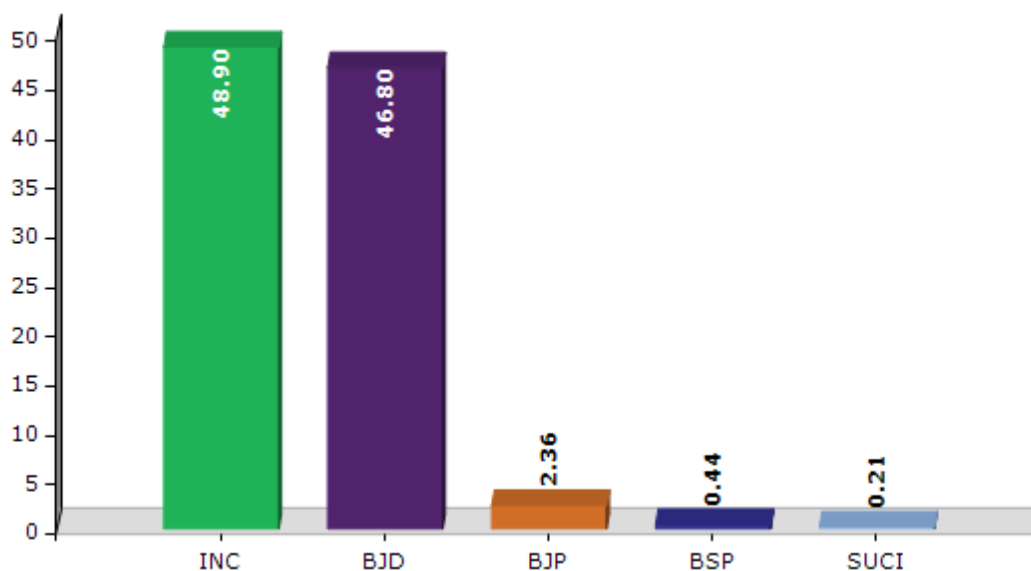


## Historical Summary Election Results

### Summary Result of Assembly Election - 2014

Candidate Name	Party	Votes	Votes %
Devendra Sharma	INC	81254	48.9
Pratap Keshari Deb	BJD	77751	46.8
Braja Sundar Bhuyan	BJP	3914	2.36
Birabara Jena	BSP	726	0.44
Abani Das	SUCI	342	0.21
Bidhan Chandra Das	CPI(ML)(L)	335	0.2
Pramila Samal	AOP	264	0.16
Soumya Ranjan Dhal	AAP	248	0.15
Akshaya Kumar Karan	OJM	165	0.1
	NOTA	1153	0.69

Votes Percentage of Top Parties - 2014



## Polling Station Level Election Results

### Number and Name of Polling Stations (PS) (2019 AE)

Number of Polling Stations	Name of Polling Stations	Number of Polling Stations	Name of Polling Stations
1	Panasaganda	22	Ektala
2	Panasaganda	23	Jagulaipada
3	Damodarpur	24	Safalang
4	Fazil Pur	25	Nuagaon
5	Padhanpada	26	Nuagaon
6	Badahalupada	27	Nahuni
7	Sanahalupada	28	Nahuni
8	Gopinathpur	29	Pegarpada
9	Hatasahi	30	Pegarpada
10	Hatasahi	31	Pratappur
11	Bhamanda	32	Balibhanda
12	Batarapada	33	Agapada
13	Gahamapal	34	Siopada
14	Barahadomanda	35	Deulatara
15	Kanpurbarah	36	Muradpur
16	Kayamakanapur	37	Deulatara
17	Gunthala	38	Deulatara
18	Manpur	39	Namatara
19	Panki	40	Namatara
20	Panki	41	Namatara
21	Langalabhanja	42	Namatara

Contd....

## Polling Station Level Election Results

### Polling Station-wise Votes Secured by Overall Top Five Parties in Aul Assembly in Assembly Election (AE) under Kendrapara Parliamentary Constituency in Odisha (2019)

Number of Polling Station	Winner - Pratap Keshari Deb (BJD)	Runner-up - Devendra Sharma (INC)	3rd - Dolagobinda Nayak (BJP)	4th - Satyajit Swain (IND)	5th - Sudhakar Malik (BSP)	NOTA	Other	Total Votes Secured
36	275	121	67	1	0	0	1	465
37	257	191	73	1	3	0	1	526
38	152	161	56	2	1	1	0	373
39	261	114	69	0	1	1	3	449
40	250	126	117	8	7	4	25	537
41	379	91	218	6	4	4	11	713
42	384	118	120	1	2	0	4	629
43	245	137	82	0	2	0	3	469
44	238	218	81	0	1	1	5	544
45	375	392	124	0	2	1	3	897
46	451	211	131	1	1	0	1	796
47	497	182	90	2	1	4	4	780
48	447	253	89	5	5	6	3	808
49	339	177	88	3	2	3	6	618
50	346	134	119	3	1	2	1	606
51	323	190	82	2	2	0	2	601
52	387	353	126	1	1	0	1	869
53	290	115	69	0	1	2	2	479
54	421	58	65	1	0	2	3	550
55	314	101	43	2	2	0	0	462
56	411	161	94	0	6	2	3	677
57	260	97	76	1	3	2	4	443
58	253	80	110	2	6	0	1	452
59	195	125	88	0	13	5	2	428
60	167	121	76	2	0	0	1	367
61	249	85	92	1	2	1	0	430
62	104	79	34	2	1	0	0	220
63	405	227	80	2	2	2	2	720
64	120	42	33	3	1	0	3	202
65	326	160	110	0	4	6	5	611
66	453	196	97	0	6	2	3	757
67	232	300	45	1	1	3	7	589
68	225	171	67	2	3	4	4	476
69	366	232	133	3	4	3	9	750
70	214	142	46	2	0	0	0	404

Contd....

## Polling Station Level Election Results

### Winner, Runner-up and 3rd Party Position & Winning Margin According to Polling Stations in Aul Assembly in Assembly Election (AE) under Kendrapara Parliamentary Constituency in Odisha (2019)

Polling Station Number	Winner Party	Winner Votes (%)	Runner-up Party	Runner-up Votes (%)	Winning Margin Votes (%)	Third Party	Third Party Votes (%)	Other Votes (%)
71	BJD	388 (74.33)	INC	84 (16.09)	304 (58.24)	BJP	44 (8.43)	6 (1.15)
72	BJD	289 (64.08)	INC	101 (22.39)	188 (41.69)	BJP	53 (11.75)	8 (1.77)
73	BJD	441 (52.75)	INC	200 (23.92)	241 (28.83)	BJP	184 (22.01)	11 (1.32)
74	BJD	400 (45.35)	INC	331 (37.53)	69 (7.82)	BJP	136 (15.42)	15 (1.7)
75	BJD	145 (43.54)	INC	115 (34.53)	30 (9.01)	BJP	71 (21.32)	2 (0.6)
76	BJD	534 (58.55)	BJP	189 (20.72)	345 (37.83)	INC	172 (18.86)	17 (1.86)
77	BJD	236 (54)	INC	129 (29.52)	107 (24.48)	BJP	71 (16.25)	1 (0.23)
78	BJD	289 (59.34)	BJP	107 (21.97)	182 (37.37)	INC	75 (15.4)	16 (3.29)
79	BJD	306 (51.6)	BJP	193 (32.55)	113 (19.05)	INC	86 (14.5)	8 (1.35)
80	BJD	247 (45.4)	BJP	150 (27.57)	97 (17.83)	INC	142 (26.1)	5 (0.92)
81	BJD	359 (54.39)	INC	185 (28.03)	174 (26.36)	BJP	101 (15.3)	15 (2.27)
82	BJD	282 (48.96)	BJP	143 (24.83)	139 (24.13)	INC	136 (23.61)	15 (2.6)
83	BJD	415 (70.82)	BJP	100 (17.06)	315 (53.76)	INC	62 (10.58)	9 (1.54)
84	BJD	337 (63.71)	INC	149 (28.17)	188 (35.54)	BJP	41 (7.75)	2 (0.38)
85	INC	202 (44.79)	BJD	189 (41.91)	13 (2.88)	BJP	53 (11.75)	7 (1.55)
86	BJD	235 (50.11)	INC	179 (38.17)	56 (11.94)	BJP	49 (10.45)	6 (1.28)
87	BJD	239 (66.39)	INC	60 (16.67)	179 (49.72)	BJP	59 (16.39)	2 (0.56)
88	BJD	276 (61.06)	INC	112 (24.78)	164 (36.28)	BJP	62 (13.72)	2 (0.44)
89	INC	285 (44.67)	BJD	280 (43.89)	5 (0.78)	BJP	64 (10.03)	9 (1.41)
90	BJD	206 (63.98)	INC	61 (18.94)	145 (45.04)	BJP	53 (16.46)	2 (0.62)
91	BJD	146 (53.48)	INC	104 (38.1)	42 (15.38)	BJP	19 (6.96)	4 (1.47)
92	BJD	345 (46.43)	INC	273 (36.74)	72 (9.69)	BJP	117 (15.75)	8 (1.08)
93	BJD	215 (58.74)	INC	122 (33.33)	93 (25.41)	BJP	28 (7.65)	1 (0.27)
94	BJD	436 (63.19)	INC	183 (26.52)	253 (36.67)	BJP	60 (8.7)	11 (1.59)
95	BJD	362 (61.46)	INC	174 (29.54)	188 (31.92)	BJP	51 (8.66)	2 (0.34)
96	BJD	419 (54.06)	INC	234 (30.19)	185 (23.87)	BJP	109 (14.06)	13 (1.68)
97	BJD	321 (44.21)	INC	310 (42.7)	11 (1.51)	BJP	87 (11.98)	8 (1.1)
98	INC	175 (35)	BJD	173 (34.6)	2 (0.4)	BJP	141 (28.2)	11 (2.2)
99	BJD	252 (50.3)	INC	163 (32.53)	89 (17.77)	BJP	79 (15.77)	7 (1.4)
100	BJD	362 (44.47)	INC	304 (37.35)	58 (7.12)	BJP	130 (15.97)	18 (2.21)
101	INC	336 (52.58)	BJD	234 (36.62)	102 (15.96)	BJP	59 (9.23)	10 (1.56)
102	BJD	465 (52.9)	INC	283 (32.2)	182 (20.7)	BJP	124 (14.11)	7 (0.8)
103	BJP	335 (59.4)	BJD	159 (28.19)	176 (31.21)	INC	63 (11.17)	7 (1.24)
104	BJD	265 (38.69)	BJP	206 (30.07)	59 (8.62)	INC	187 (27.3)	27 (3.94)
105	BJD	267 (50.09)	INC	149 (27.95)	118 (22.14)	BJP	104 (19.51)	13 (2.44)

Contd....

## Socio-Economic Amenities - Rural

### Access to Education Facilities

Particulars	Number of Villages (% of Population)				
	Available	Not Available	If Not Available (Distance of Nearest Facility)		
			A	B	C
Govt. Primary School	256 (97)	26 (3)	26 (3)	0 (0)	0 (0)
Private Primary School	29 (15)	253 (85)	0 (0)	0 (0)	0 (0)
Govt. Middle School	166 (77)	116 (23)	49 (9)	61 (11)	4 (1)
Private Middle School	26 (14)	256 (86)	2 (1)	0 (0)	0 (0)
Govt. Secondary School	86 (50)	196 (50)	164 (41)	7 (2)	0 (0)
Private Secondary School	14 (8)	268 (92)	14 (4)	6 (1)	0 (0)
Govt. Senior Secondary School	13 (7)	269 (93)	12 (6)	85 (35)	90 (29)
Private Senior Secondary School	2 (1)	280 (99)	60 (17)	20 (6)	1 (0)
Govt. Arts and Science Degree College	10 (6)	272 (94)	62 (26)	91 (33)	36 (10)
Private Arts and Science Degree College	2 (1)	280 (99)	42 (14)	32 (8)	8 (2)
Govt. Engineering College	0 (0)	282 (100)	0 (0)	0 (0)	0 (0)
Private Engineering College	0 (0)	282 (100)	0 (0)	7 (2)	275 (98)
Govt. Medicine College	0 (0)	282 (100)	0 (0)	0 (0)	282 (100)
Private Medicine College	0 (0)	282 (100)	0 (0)	0 (0)	0 (0)
Govt. Management Institute	0 (0)	282 (100)	0 (0)	0 (0)	282 (100)
Private Management Institute	0 (0)	282 (100)	0 (0)	0 (0)	0 (0)
Govt. Polytechnic	0 (0)	282 (100)	0 (0)	0 (0)	141 (56)
Private Polytechnic	0 (0)	282 (100)	0 (0)	0 (0)	25 (10)
Govt. Vocational Training School/ITI	0 (0)	282 (100)	0 (0)	1 (0)	4 (1)
Private Vocational Training School/ITI	2 (2)	280 (98)	40 (16)	70 (26)	49 (20)
Govt. Non Formal Training Centre	0 (0)	282 (100)	1 (0)	0 (0)	134 (54)
Private Non Formal Training Centre	0 (0)	282 (100)	0 (0)	0 (0)	25 (10)
Govt. School For Disabled	0 (0)	282 (100)	0 (0)	0 (0)	139 (56)
Private School For Disabled	0 (0)	282 (100)	0 (0)	0 (0)	25 (10)
Government Others	5 (3)	277 (97)	0 (0)	0 (0)	0 (0)
Private Others	0 (0)	282 (100)	0 (0)	0 (0)	1 (0)

Note : Distance A : Less than 5 km; B : Between 5-10 km; C : 10+ km.; Source : Data Analysis is based on 2011 Census.

## DISCLAIMER

The Terms of Use and Disclaimer of Datanet India Private Limited (hereinafter referred to as "Datanet") for use of this analysis report of **Aul Assembly Constituency (Aul Vidhan Sabha)** :-

1. **Assembly Factbook™** is a Registered Trade Mark owned by Datanet.
2. All the maps are sketched and graphical representation only and have not been drawn to the scale and also not to represent the actual geographical area or boundary of the unit.
3. The data for the aforesaid analysis is based on authentic sources and has been culled from the various publications of Census, CSO and NSSO for district and block level data, various central and state government departments, Central & State Elections Commissions and the concerned Returning Officers' releases, Electoral Rolls, Election results and allied publications, internal assessment, surveys, estimates and analysis. Therefore, certain adjustment of data at micro level may have been done to arrive closer to the macro data.
4. Data have been provided on an "As Is" and "As AVAILABLE" basis
5. The colours shown in the maps or diagram and charts of a particular party, alliance or AC are indicative and do not represent them.
6. This publication which includes maps, sheets, graphs and data would be the property under copyright of Datanet only. The user may use these for its internal study, analysis and research purposes. It's public display, re-selling or any commercial uses by the user are not allowed.
7. Datanet has taken due care and caution in compilation and processing of data and allied information, but does not guarantee the accuracy, adequacy or completeness of any information/analysis and will be not responsible for any errors or omissions or for the results obtained from the use of such information/analysis.
8. All the contents for the publication have been culled from various authentic sources and Datanet reasonably believes such sources to be reliable, but does not make any representations, express or implied as to the accuracy or fitness of use of such information. The information or contents of the information/analysis do not constitute advice and should not be relied upon in making (or refraining from making) any decision. Any reliance placed upon the information provided by Datanet is the sole responsibility and strictly at the user's risk.
9. In no event will Datanet be liable for any damages (including, without limitation, damages for loss of business projects, or loss of profits) arising in contract, tort or otherwise from the use of or inability to use any of its contents, or from any action taken (or refrained from being taken) as a result of using the analysis or any of its contents. Datanet its directors, owners, editors, officials, employees, distributor and agents or any associate will not be liable for any errors in the information contained or any consequences arising from the use of the contents of the provided information/analysis.
10. If any provision of these terms and conditions is held invalid or illegal or unenforceable for any reason by any court of competent jurisdiction, such provision shall be severed and the remainder of provisions of the terms and conditions shall continue in full force and effect as if the Term of Use had been executed with the invalid, illegal or unenforceable provision eliminated.
11. If there are any discrepancies in the information provided, please bring it to attention of Datanet for suitable rectification measures.

**Buy Online This Complete Book At  
Datanet India eBooks Store**

[www.indiastatpublications.com](http://www.indiastatpublications.com)

or go directly at

[http://www.indiastatpublications.com/  
Assembly\\_factbook/Odisha/Kendrapara/ Aul](http://www.indiastatpublications.com/Assembly_factbook/Odisha/Kendrapara/Aul)

 **india**stat**elections**

ISBN : 978-93-5313-210-1

