



Odisha

# Assembly Factbook™

Kendrapara Assembly Constituency



Key Electoral Data of Kendrapara  
Assembly Constituency (Vidhan Sabha)

Odisha

# Assembly Factbook™

Kendrapara Assembly Constituency



Kendrapara Vidhan Sabha

## **Editor & Director**

Dr. R.K. Thukral

## **Research Editor**

Dr. Shafeeq Rahman

## **Compiled, Researched and Published by Datanet India Pvt. Ltd.**

D-100, 1st Floor,

Okhla Industrial Area, Phase-I,  
New Delhi- 110020.

Ph.: 91-11- 43580781-84

Email : support@indiastatpublications.com

Website : www.indiastatelections.com

## **Online Book Store :**

www.indiastatpublications.com

**Report No. :** AFB/OD-097-0125

**ISBN :** 978-93-5313-255-2

**First Edition :** January, 2018

**Eighth Updated Edition :** January, 2025

**Price :** Rs. 11500/-

US\$ 310

**© Datanet India Pvt. Ltd.**

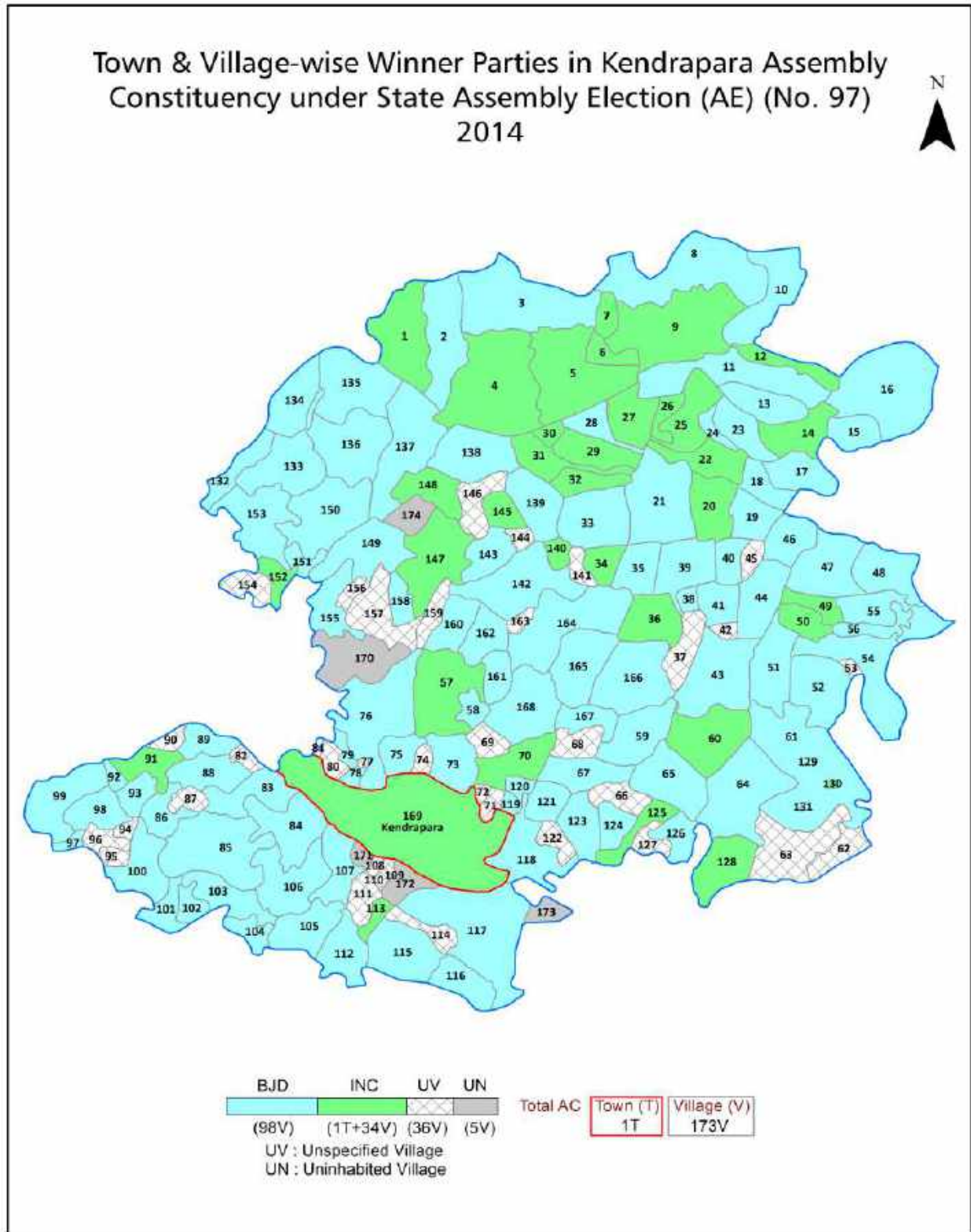
All rights reserved. No part of this book may be reproduced, stored in a retrieval system or transmitted in any form or by any means, mechanical photocopying, photographing, scanning, recording or otherwise without the prior written permission of the publisher. Please refer to Disclaimer at page no. 222 for the use of this publication.

Printed in India

# Contents

No.	Particulars	Page No.
	<b>Introduction</b>	
1	Assembly Constituency - (Vidhan Sabha) at a Glance   Features of Assembly as per Delimitation Commission of India (2008)	1-2
	<b>Location and Political Maps</b>	
2	Location Map   Boundaries of Assembly Constituency - (Vidhan Sabha in District   Boundaries of Assembly Constituency under Parliamentary Constituency - (Lok Sabha)   Town & Village-wise Winner Parties- 2024-PE, 2024-AE, 2019-PE, 2019-AE, 2014-PE, 2014-AE, 2009-PE and 2009-AE	3-11
	<b>Administrative Setup (2011)</b>	
3	District   Sub-district   Towns   Villages   Inhabited Villages   Uninhabited Villages   Village Panchayat   Intermediate Panchayat	12-20
	<b>Demographics (2011)</b>	
4	Population   Households   Rural/Urban Population   Towns and Villages by Population Size   Sex Ratio (Total & 0-6 Years)   Religious Population   Social Population   Literacy Rate	21-22
	<b>Electoral Features</b>	
5	Important Dates of Last Elections Held   Electors by Gender   Service Electors   Voters   Voters Turnout   Polling Stations & Average Number of Electors per Polling Station   Electors by Age Group   Present Elected Representatives	23-28
	<b>Historical Summary Election Results</b>	
6	Vote Share of Major Parties   Winning Margin (Number & Percentage   Polarity of Parties   Summary Result of Assembly Segment of Parliamentary Elections 2024, 2019, 2014, 2009, 2004 and 1999   Summary Result of Assembly Elections 2024, 2019, 2014, 2009, 2004, 2000, 1995, 1990, 1985, 1980, 1977, 1974, 1971, 1967, 1961, 1957 and 1952	29-53
	<b>Polling Station Level Election Results</b>	
7	Name and Number of Polling Station 2024-PE, 2024-AE, 2019-PE, 2019-AE, 2014-PE, 2014-AE, 2009-PE and 2009-AE   Polling Station-wise Electors, Voters & Voters Turnout 2024-PE, 2024-AE, 2019-PE, 2019-AE, 2014-PE, 2014-AE, 2009-PE and 2009-AE   Polling Station wise Elections Results 2024-PE, 2024-AE, 2019-PE, 2019-AE, 2014-PE, 2014-AE, 2009-PE and 2009-AE	54-201
	<b>Share of Assembly Constituency</b>	
8	Share of Assembly Constituency - (Vidhan Sabha) in State, District and Parliamentary Constituency - (Lok Sabha)	202
	<b>Socio-Economic Amenities (2011)</b>	
9	Access to Administrative Units   Agricultural, Manufacturing and Industrial Commodities   Demographic Indicators   Education   Health & Manpower   Drinking Water Supply   Sanitation   Entertainment and Recreations Infrastructure   Power   Food Allocation Distribution and Marketing of Agriculture Commodities Infrastructure   Transport and Road Infrastructure   Communication   Banking and Financial Services   Land Use   Irrigation Source	204-218
10	<b>Abbreviation &amp; Sources</b>	219-220
11	<b>Disclaimer</b>	222

Location & Political Map



## Administrative Setup

### List of Village Panchayat & Intermediate Panchayat (Block) Name - 2011

Village Name	Village Panchayat Name	Intermediate Panchayat Name
Adhakhanda	Narasinghpur	Pattamundai
Ainipada	Narasinghpur	Pattamundai
Alapua	Alapua	Pattamundai
Alijanga	Kapaleswar	Kendrapara
Alipur	Gangapada	Kendrapara
Amrutamanohi	Amrutamanohi	Pattamundai
Andhara	Andhara	Pattamundai
Arua	Kesapur	Kendrapara
Ayaba	Ayeba	Kendrapara
Badamanatia	Sanamantia	Kendrapara
Badamulabasanta	Badamulabasant	Pattamundai
Badanaipur	Bagda	Kendrapara
Bagada	Bagda	Kendrapara
Baipur	Kansar	Kendrapara
Balabhadrapur	Jamadhar	Kendrapara
Baligotha	Ayeba	Kendrapara
Balipatana	Balipatna	Pattamundai
Baluria	Baluria	Pattamundai
Bandhapada	Kansar	Kendrapara
Baragaon	Jamadhar	Kendrapara
Baro	Barua	Kendrapara
Basapur	Sanamantia	Kendrapara
Batipada	Badamulabasant	Pattamundai
Beruan	Ghagara	Kendrapara
Bhagabatpur	Bhagabatpur	Kendrapara
Bharatpur	Bharatpur	Kendrapara
Bharsing	Gangapada	Kendrapara
Bilamugubadi	Kuturanga	Kendrapara
Biraswati	Ostapur	Kendrapara

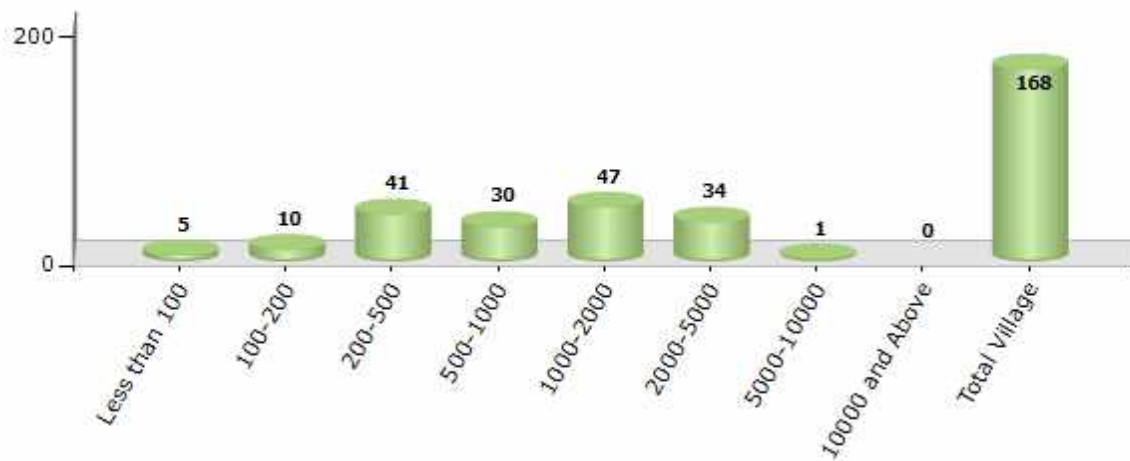
Contd....

Demographic

Number of Villages by Population Size - 2011

Less than 100	100-200	200-500	500-1000	1000-2000	2000-5000	5000-10000	10000 and Above	Total Village
5	10	41	30	47	34	1	0	168

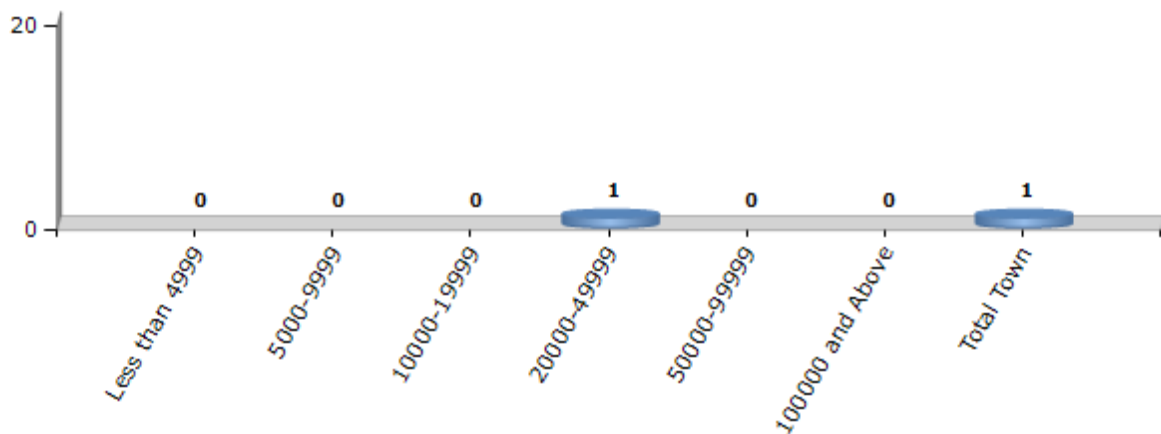
Number of Villages by Population Size - 2011



Number of Towns by Population Size - 2011

Less than 4999	5000-9999	10000-19999	20000-49999	50000-99999	100000 and Above	Total Town
0	0	0	1	0	0	1

Number of Towns by Population Size - 2011

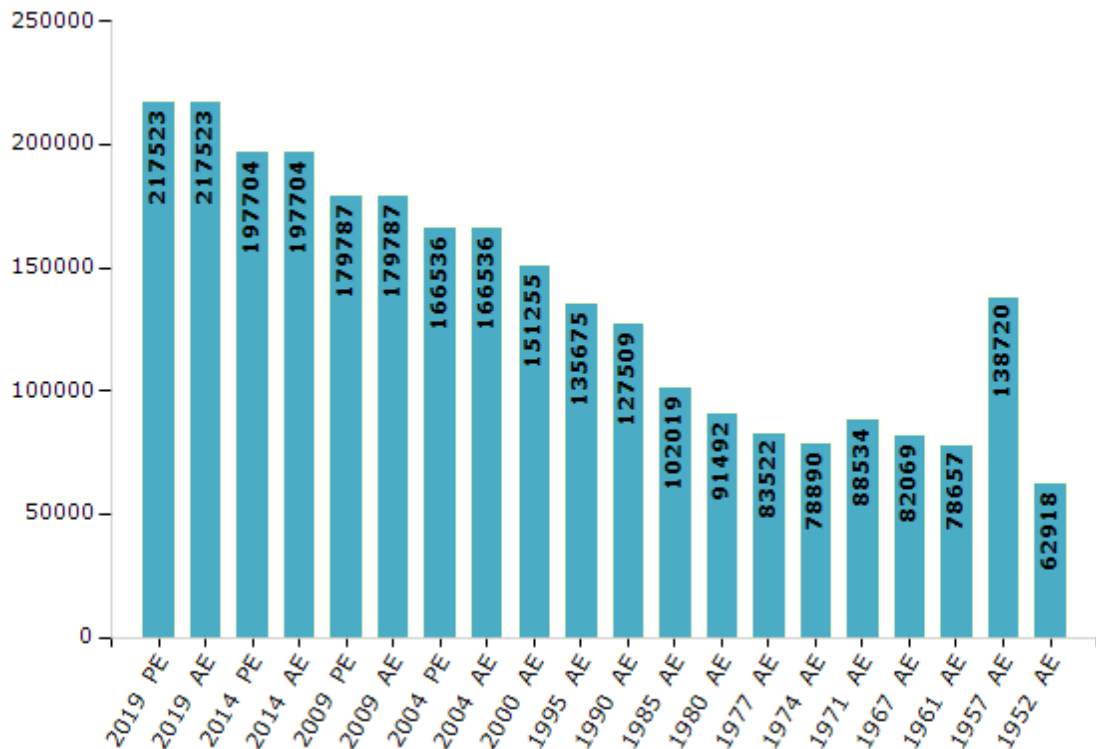


## Electoral Features

### Electors by Male & Female

Year	Male	Female	Others	Total	Year	Male	Female	Others	Total
2019 PE	113903	103610	10	217523	1990 AE	69115	58394	-	127509
2019 AE	113903	103610	10	217523	1985 AE	54756	47263	-	102019
2014 PE	105263	92435	6	197704	1980 AE	49032	42460	-	91492
2014 AE	105263	92435	6	197704	1977 AE	43915	39607	-	83522
2009 PE	95197	84590	-	179787	1974 AE	40820	38070	-	78890
2009 AE	95197	84590	-	179787	1971 AE	45951	42583	-	88534
2004 PE	86970	79566	-	166536	1967 AE	82069	0	-	82069
2004 AE	86970	79566	-	166536	1961 AE	78657	0	-	78657
2000 AE	78699	72556	-	151255	1957 AE	138720	0	-	138720
1999 PE	-	-	-	-	1952 AE	-	-	-	62918
1995 AE	71265	64410	-	135675					

Number of Electors



Note : AE : Assembly Election, PE : Assembly Segment of Parliamentary Election

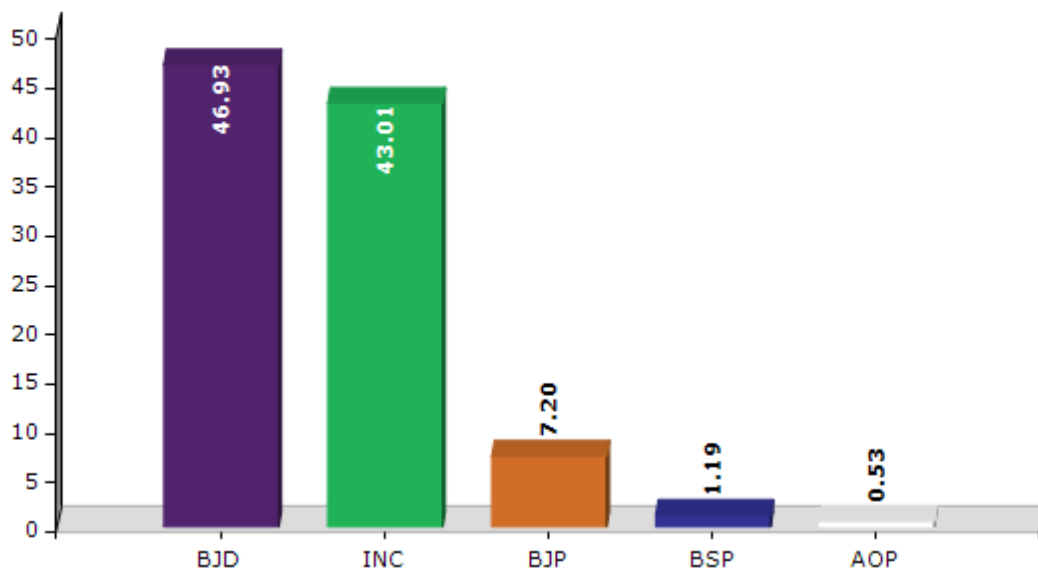


## Historical Summary Election Results

### Summary Result of Assembly Election - 2014

Candidate Name	Party	Votes	Votes %
Kishore Chandra Tarai	BJD	65037	46.93
Ganeswar Behera	INC	59606	43.01
Sunakar Behera	BJP	9981	7.2
Akshaya Kumar Malik	BSP	1645	1.19
Jagannath Sethi	AOP	729	0.53
Babaji Charan Malik	CPI(ML)(L)	372	0.27
Bijan Kumar Mallik	AAP	360	0.26
Rabindra Sethi	IND	171	0.12
	NOTA	682	0.49

Votes Percentage of Top Parties - 2014



## Polling Station Level Election Results

### Number and Name of Polling Stations (PS) (2019 AE)

Number of Polling Stations	Name of Polling Stations	Number of Polling Stations	Name of Polling Stations
1	Damodar Patana	22	Taraipatana
2	Damodar Patana	23	Andara
3	Alapua	24	Andara
4	Alapua	25	Andara
5	Taradipal	26	Amrutamanohi
6	Taradipal	27	Amrutamanohi
7	Taradipal	28	Amrutamanohi
8	Taradipal	29	Amrutamanohi
9	Kolathia	30	Jagannathapur
10	Kulasahi	31	Balipatna
11	Nahiadia	32	Balipatna
12	Penthapal	33	Balipatna
13	Dandisahi	34	Khadipal
14	Dandisahi	35	Nilakanthapur
15	Rauliadia	36	Nilakanthapur
16	Krushnadasapur	37	Gobindpur
17	Berhampur	38	Gobindpur
18	Sinhagan	39	Kadalibana
19	Baluria	40	Badamula Basanta
20	Baluria	41	Badamula Basanta
21	Baluria	42	Arua

Contd....

**Polling Station Level Election Results**

**Polling Station-wise Votes Secured by Overall Top Five Parties in Kendrapara Assembly in Assembly Election (AE) under Kendrapara Parliamentary Constituency in Odisha (2019)**

Number of Polling Station	Winner - Shashi Bhusan Behera (BJD)	Runner-up - Ganeswar Behera (INC)	3rd - Sunakar Behera (BJP)	4th - Ranjan Kumar Mallik (BSP)	5th - Urmila Sethi (IND)	NOTA	Other	Total Votes Secured
36	240	218	127	1	2	3	0	591
37	165	176	68	2	0	1	2	414
38	231	155	75	3	0	2	2	468
39	236	165	55	4	0	0	2	462
40	390	228	136	6	0	4	5	769
41	291	266	97	4	1	1	1	661
42	181	200	58	4	1	1	3	448
43	467	295	87	3	2	1	1	856
44	431	161	72	2	1	3	3	673
45	128	116	30	1	0	0	2	277
46	302	441	80	6	2	5	5	841
47	139	626	14	3	0	1	2	785
48	228	358	51	1	1	6	3	648
49	311	453	72	2	0	0	1	839
50	342	421	85	12	1	2	5	868
51	78	170	25	1	0	0	0	274
52	97	131	30	2	0	0	0	260
53	274	271	30	2	1	1	3	582
54	135	221	43	3	0	1	0	403
55	382	313	49	3	2	0	6	755
56	267	264	33	1	1	1	1	568
57	262	214	83	0	0	0	2	561
58	94	146	42	1	1	0	4	288
59	316	322	81	6	0	3	0	728
60	294	123	40	2	1	4	1	465
61	245	212	72	2	3	2	2	538
62	143	89	46	3	2	0	6	289
63	219	301	67	0	0	2	2	591
64	247	310	126	1	1	1	2	688
65	193	108	74	0	0	1	1	377
66	209	184	77	5	0	0	0	475
67	346	214	84	1	6	2	2	655
68	204	239	104	6	0	0	1	554
69	245	323	97	8	0	1	3	677
70	451	160	141	31	3	4	14	804

Contd....

## Polling Station Level Election Results

### Winner, Runner-up and 3rd Party Position & Winning Margin According to Polling Stations in Kendrapara Assembly in Assembly Election (AE) under Kendrapara Parliamentary Constituency in Odisha (2019)

Polling Station Number	Winner Party	Winner Votes (%)	Runner-up Party	Runner-up Votes (%)	Winning Margin Votes (%)	Third Party	Third Party Votes (%)	Other Votes (%)
71	BJD	352 (50.79)	INC	180 (25.97)	172 (24.82)	BJP	151 (21.79)	10 (1.44)
72	BJD	300 (47.24)	INC	233 (36.69)	67 (10.55)	BJP	90 (14.17)	12 (1.89)
73	BJD	367 (50)	INC	231 (31.47)	136 (18.53)	BJP	126 (17.17)	10 (1.36)
74	INC	220 (40.97)	BJD	207 (38.55)	13 (2.42)	BJP	96 (17.88)	14 (2.61)
75	BJD	352 (50.29)	INC	201 (28.71)	151 (21.58)	BJP	133 (19)	14 (2)
76	BJD	122 (46.56)	INC	73 (27.86)	49 (18.7)	BJP	56 (21.37)	11 (4.2)
77	BJD	185 (46.37)	INC	129 (32.33)	56 (14.04)	BJP	85 (21.3)	0 (0)
78	BJD	143 (47.04)	INC	104 (34.21)	39 (12.83)	BJP	56 (18.42)	1 (0.33)
79	INC	361 (51.65)	BJD	246 (35.19)	115 (16.46)	BJP	78 (11.16)	14 (2)
80	BJD	302 (53.26)	INC	148 (26.1)	154 (27.16)	BJP	112 (19.75)	5 (0.88)
81	BJD	342 (46.98)	INC	242 (33.24)	100 (13.74)	BJP	133 (18.27)	11 (1.51)
82	INC	222 (48.9)	BJD	185 (40.75)	37 (8.15)	BJP	43 (9.47)	4 (0.88)
83	BJD	282 (43.99)	INC	276 (43.06)	6 (0.93)	BJP	75 (11.7)	8 (1.25)
84	BJD	292 (49.16)	INC	177 (29.8)	115 (19.36)	BJP	112 (18.86)	13 (2.19)
85	BJD	356 (54.35)	INC	209 (31.91)	147 (22.44)	BJP	78 (11.91)	12 (1.83)
86	INC	307 (43.67)	BJD	284 (40.4)	23 (3.27)	BJP	106 (15.08)	6 (0.85)
87	BJD	320 (50.47)	BJP	186 (29.34)	134 (21.13)	INC	125 (19.72)	3 (0.47)
88	BJD	336 (43.69)	INC	291 (37.84)	45 (5.85)	BJP	130 (16.91)	12 (1.56)
89	BJD	438 (48.78)	INC	331 (36.86)	107 (11.92)	BJP	114 (12.69)	15 (1.67)
90	BJD	361 (42.87)	INC	327 (38.84)	34 (4.03)	BJP	139 (16.51)	15 (1.78)
91	BJD	449 (48.02)	INC	308 (32.94)	141 (15.08)	BJP	143 (15.29)	35 (3.74)
92	BJD	246 (39.55)	INC	215 (34.57)	31 (4.98)	BJP	147 (23.63)	14 (2.25)
93	BJD	331 (45.66)	INC	272 (37.52)	59 (8.14)	BJP	99 (13.66)	23 (3.17)
94	INC	235 (39.63)	BJD	220 (37.1)	15 (2.53)	BJP	127 (21.42)	11 (1.85)
95	INC	245 (57.11)	BJD	151 (35.2)	94 (21.91)	BJP	26 (6.06)	7 (1.63)
96	BJD	364 (46.25)	INC	360 (45.74)	4 (0.51)	BJP	57 (7.24)	6 (0.76)
97	INC	160 (55.36)	BJD	74 (25.61)	86 (29.75)	BJP	53 (18.34)	2 (0.69)
98	INC	449 (58.24)	BJD	314 (40.73)	135 (17.51)	BSP	2 (0.26)	6 (0.78)
99	BJD	391 (47.39)	INC	215 (26.06)	176 (21.33)	BJP	200 (24.24)	19 (2.3)
100	INC	533 (55.58)	BJD	336 (35.04)	197 (20.54)	BJP	75 (7.82)	15 (1.56)
101	BJD	223 (40.33)	INC	211 (38.16)	12 (2.17)	BJP	111 (20.07)	8 (1.45)
102	INC	148 (43.53)	BJD	144 (42.35)	4 (1.18)	BJP	42 (12.35)	6 (1.76)
103	INC	99 (47.14)	BJD	89 (42.38)	10 (4.76)	BJP	21 (10)	1 (0.48)
104	BJD	251 (41.69)	INC	213 (35.38)	38 (6.31)	BJP	136 (22.59)	2 (0.33)
105	BJD	323 (57.37)	INC	147 (26.11)	176 (31.26)	BJP	85 (15.1)	8 (1.42)

Contd....

## Socio-Economic Amenities - Rural

### Access to Education Facilities

Particulars	Number of Villages (% of Population)				
	Available	Not Available	If Not Available (Distance of Nearest Facility)		
			A	B	C
Govt. Primary School	151 (98)	17 (2)	15 (1)	2 (0)	0 (0)
Private Primary School	14 (13)	154 (87)	0 (0)	0 (0)	0 (0)
Govt. Middle School	105 (84)	63 (16)	33 (10)	28 (6)	2 (1)
Private Middle School	13 (12)	155 (88)	0 (0)	0 (0)	0 (0)
Govt. Secondary School	55 (53)	113 (47)	83 (35)	8 (3)	0 (0)
Private Secondary School	9 (10)	159 (90)	17 (7)	2 (0)	0 (0)
Govt. Senior Secondary School	8 (13)	160 (87)	16 (8)	41 (25)	13 (8)
Private Senior Secondary School	1 (2)	167 (98)	35 (18)	44 (20)	11 (7)
Govt. Arts and Science Degree College	6 (11)	162 (89)	14 (10)	27 (18)	5 (3)
Private Arts and Science Degree College	0 (0)	168 (100)	36 (19)	61 (33)	19 (7)
Govt. Engineering College	0 (0)	168 (100)	0 (0)	0 (0)	0 (0)
Private Engineering College	0 (0)	168 (100)	0 (0)	2 (0)	166 (100)
Govt. Medicine College	0 (0)	168 (100)	0 (0)	0 (0)	168 (100)
Private Medicine College	0 (0)	168 (100)	0 (0)	0 (0)	0 (0)
Govt. Management Institute	0 (0)	168 (100)	0 (0)	0 (0)	168 (100)
Private Management Institute	0 (0)	168 (100)	0 (0)	0 (0)	0 (0)
Govt. Polytechnic	0 (0)	168 (100)	0 (0)	0 (0)	157 (91)
Private Polytechnic	0 (0)	168 (100)	0 (0)	0 (0)	11 (9)
Govt. Vocational Training School/ITI	1 (1)	167 (99)	0 (0)	1 (0)	20 (11)
Private Vocational Training School/ITI	0 (0)	168 (100)	3 (1)	31 (23)	112 (64)
Govt. Non Formal Training Centre	0 (0)	168 (100)	5 (3)	3 (2)	153 (92)
Private Non Formal Training Centre	0 (0)	168 (100)	0 (0)	0 (0)	3 (1)
Govt. School For Disabled	0 (0)	168 (100)	11 (7)	64 (32)	89 (61)
Private School For Disabled	0 (0)	168 (100)	1 (0)	0 (0)	3 (1)
Government Others	5 (6)	163 (94)	0 (0)	0 (0)	13 (8)
Private Others	0 (0)	168 (100)	0 (0)	0 (0)	8 (5)

Note : Distance A : Less than 5 km; B : Between 5-10 km; C : 10+ km.; Source : Data Analysis is based on 2011 Census.

## DISCLAIMER

The Terms of Use and Disclaimer of Datanet India Private Limited (hereinafter referred to as "Datanet") for use of this analysis report of **Kendrapara Assembly Constituency (Kendrapara Vidhan Sabha)** :-

1. **Assembly Factbook™** is a Registered Trade Mark owned by Datanet.
2. All the maps are sketched and graphical representation only and have not been drawn to the scale and also not to represent the actual geographical area or boundary of the unit.
3. The data for the aforesaid analysis is based on authentic sources and has been culled from the various publications of Census, CSO and NSSO for district and block level data, various central and state government departments, Central & State Elections Commissions and the concerned Returning Officers' releases, Electoral Rolls, Election results and allied publications, internal assessment, surveys, estimates and analysis. Therefore, certain adjustment of data at micro level may have been done to arrive closer to the macro data.
4. Data have been provided on an "As Is" and "As AVAILABLE" basis
5. The colours shown in the maps or diagram and charts of a particular party, alliance or AC are indicative and do not represent them.
6. This publication which includes maps, sheets, graphs and data would be the property under copyright of Datanet only. The user may use these for its internal study, analysis and research purposes. It's public display, re-selling or any commercial uses by the user are not allowed.
7. Datanet has taken due care and caution in compilation and processing of data and allied information, but does not guarantee the accuracy, adequacy or completeness of any information/analysis and will be not responsible for any errors or omissions or for the results obtained from the use of such information/analysis.
8. All the contents for the publication have been culled from various authentic sources and Datanet reasonably believes such sources to be reliable, but does not make any representations, express or implied as to the accuracy or fitness of use of such information. The information or contents of the information/analysis do not constitute advice and should not be relied upon in making (or refraining from making) any decision. Any reliance placed upon the information provided by Datanet is the sole responsibility and strictly at the user's risk.
9. In no event will Datanet be liable for any damages (including, without limitation, damages for loss of business projects, or loss of profits) arising in contract, tort or otherwise from the use of or inability to use any of its contents, or from any action taken (or refrained from being taken) as a result of using the analysis or any of its contents. Datanet its directors, owners, editors, officials, employees, distributor and agents or any associate will not be liable for any errors in the information contained or any consequences arising from the use of the contents of the provided information/analysis.
10. If any provision of these terms and conditions is held invalid or illegal or unenforceable for any reason by any court of competent jurisdiction, such provision shall be severed and the remainder of provisions of the terms and conditions shall continue in full force and effect as if the Term of Use had been executed with the invalid, illegal or unenforceable provision eliminated.
11. If there are any discrepancies in the information provided, please bring it to attention of Datanet for suitable rectification measures.

**Buy Online This Complete Book At  
Datanet India eBooks Store**

[www.indiastatpublications.com](http://www.indiastatpublications.com)

or go directly at

[http://www.indiastatpublications.com/  
Assembly\\_factbook/Odisha/Kendrapara/ Kendrapara](http://www.indiastatpublications.com/Assembly_factbook/Odisha/Kendrapara/Kendrapara)

 **india**stat**elections**

ISBN : 978-93-5313-255-2



9 789353 132552