



Odisha

# Assembly Factbook™

Mahakalapada Assembly Constituency



Key Electoral Data of Mahakalapada  
Assembly Constituency (Vidhan Sabha)

Odisha

# Assembly Factbook™

Mahakalapada Assembly Constituency



Mahakalapada Vidhan Sabha

## **Editor & Director**

Dr. R.K. Thukral

## **Research Editor**

Dr. Shafeeq Rahman

## **Compiled, Researched and Published by Datanet India Pvt. Ltd.**

D-100, 1st Floor,

Okhla Industrial Area, Phase-I,  
New Delhi- 110020.

Ph.: 91-11- 43580781-84

Email : support@indiastatpublications.com

Website : www.indiastatelections.com

## **Online Book Store :**

www.indiastatpublications.com

**Report No. :** AFB/OD-100-0125

**ISBN :** 978-93-5313-264-4

**First Edition :** January, 2018

**Eighth Updated Edition :** January, 2025

**Price :** Rs. 11500/-

US\$ 310

**© Datanet India Pvt. Ltd.**

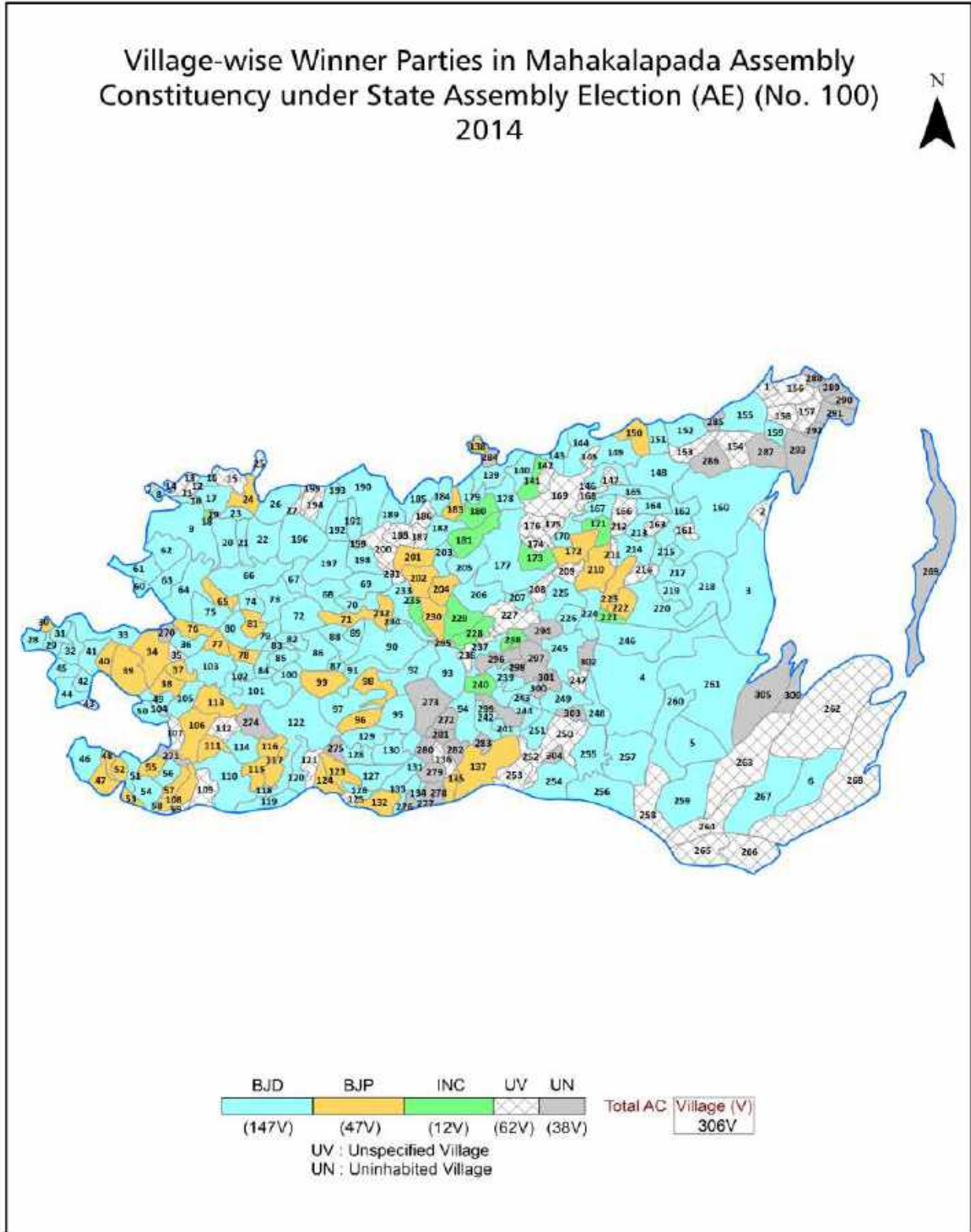
All rights reserved. No part of this book may be reproduced, stored in a retrieval system or transmitted in any form or by any means, mechanical photocopying, photographing, scanning, recording or otherwise without the prior written permission of the publisher. Please refer to Disclaimer at page no. 229 for the use of this publication.

Printed in India

# Contents

No.	Particulars	Page No.
	<b>Introduction</b>	
1	Assembly Constituency - (Vidhan Sabha) at a Glance   Features of Assembly as per Delimitation Commission of India (2008)	1-2
	<b>Location and Political Maps</b>	
2	Location Map   Boundaries of Assembly Constituency - (Vidhan Sabha) in District   Boundaries of Assembly Constituency under Parliamentary Constituency - (Lok Sabha)   Village-wise Winner Parties- 2024-PE, 2024-AE, 2019-PE, 2019-AE, 2014-PE, 2014-AE, 2009-PE and 2009-AE	3-11
	<b>Administrative Setup (2011)</b>	
3	District   Sub-district   Towns   Villages   Inhabited Villages   Uninhabited Villages   Village Panchayat   Intermediate Panchayat	12-26
	<b>Demographics (2011)</b>	
4	Population   Households   Rural/Urban Population   Villages by Population Size   Sex Ratio (Total & 0-6 Years)   Religious Population   Social Population   Literacy Rate	27-28
	<b>Electoral Features</b>	
5	Important Dates of Last Elections Held   Electors by Gender   Service Electors   Voters   Voters Turnout   Polling Stations & Average Number of Electors per Polling Station   Electors by Age Group   Present Elected Representatives	29-34
	<b>Historical Summary Election Results</b>	
6	Vote Share of Major Parties   Winning Margin (Number & Percentage)   Polarity of Parties   Summary Result of Assembly Segment of Parliamentary Elections 2024, 2019, 2014 and 2009   Summary Result of Assembly Elections 2024, 2019, 2014 and 2009	35-44
	<b>Polling Station Level Election Results</b>	
7	Name and Number of Polling Station 2024-PE, 2024-AE, 2019-PE, 2019-AE, 2014-PE, 2014-AE, 2009-PE and 2009-AE   Polling Station-wise Electors, Voters & Voters Turnout 2024-PE, 2024-AE, 2019-PE, 2019-AE, 2014-PE, 2014-AE, 2009-PE and 2009-AE   Polling Station wise Elections Results 2024-PE, 2024-AE, 2019-PE, 2019-AE, 2014-PE, 2014-AE, 2009-PE and 2009-AE	45-208
	<b>Share of Assembly Constituency</b>	
8	Share of Assembly Constituency - (Vidhan Sabha) in State, District and Parliamentary Constituency - (Lok Sabha)	209
	<b>Socio-Economic Amenities (2011)</b>	
9	Access to Administrative Units   Agricultural, Manufacturing and Industrial Commodities   Demographic Indicators   Education   Health & Manpower   Drinking Water Supply   Sanitation   Entertainment and Recreations Infrastructure   Power   Food Allocation Distribution and Marketing of Agriculture Commodities Infrastructure   Transport and Road Infrastructure   Communication   Banking and Financial Services   Land Use   Irrigation Source	211-225
10	<b>Abbreviation &amp; Sources</b>	226-227
11	<b>Disclaimer</b>	229

Location & Political Map



## Administrative Setup

### List of Village Panchayat & Intermediate Panchayat (Block) Name - 2011

Village Name	Village Panchayat Name	Intermediate Panchayat Name
Abhaypur	Akhuadakhini	Marsaghai
Adam pur	Dasipur	Marsaghai
Adoi	Barkanda	Mahakalapada
Aitipur	Badakul	Mahakalapada
Aitipur	Deulapara	Mahakalapada
Akhadasali	Barkanda	Mahakalapada
Akhuadakhini	Akhuadakhini	Marsaghai
Alailo	Alailo	Mahakalapada
Alifa	Beruhan	Marsaghai
Ameipal	Ameipal	Mahakalapada
Amirabad	Deulapara	Mahakalapada
Anduli	Balipal	Mahakalapada
Angulai	Angulai	Marsaghai
Anko	Parakula	Marsaghai
Antei	Antei	Marsaghai
Arada	Bijayanagar	Mahakalapada
Arakhia	Kuhudi	Marsaghai
Athabatia	Garajanga	Marsaghai
Babakar pur	Alailo	Mahakalapada
Babara	Gogua	Mahakalapada
Bada baincha	Badihi	Mahakalapada
Bada Rahama	Gogua	Mahakalapada
Badadandua	Badihi	Mahakalapada
Badadihi	Badihi	Mahakalapada
Badagan	Jayachandrapur	Mahakalapada
Badaghai	Ameipal	Mahakalapada
Badakul	Badakul	Mahakalapada
Badamatha	Bardanga	Mahakalapada
Badapal	Garajanga	Marsaghai

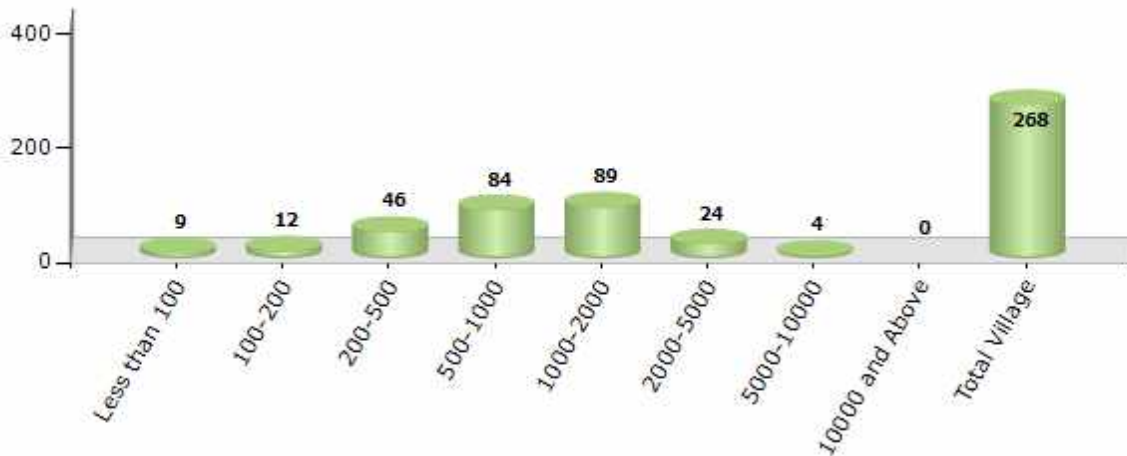
Contd....

Demographic

Number of Villages by Population Size - 2011

Less than 100	100-200	200-500	500-1000	1000-2000	2000-5000	5000-10000	10000 and Above	Total Village
9	12	46	84	89	24	4	0	268

Number of Villages by Population Size - 2011

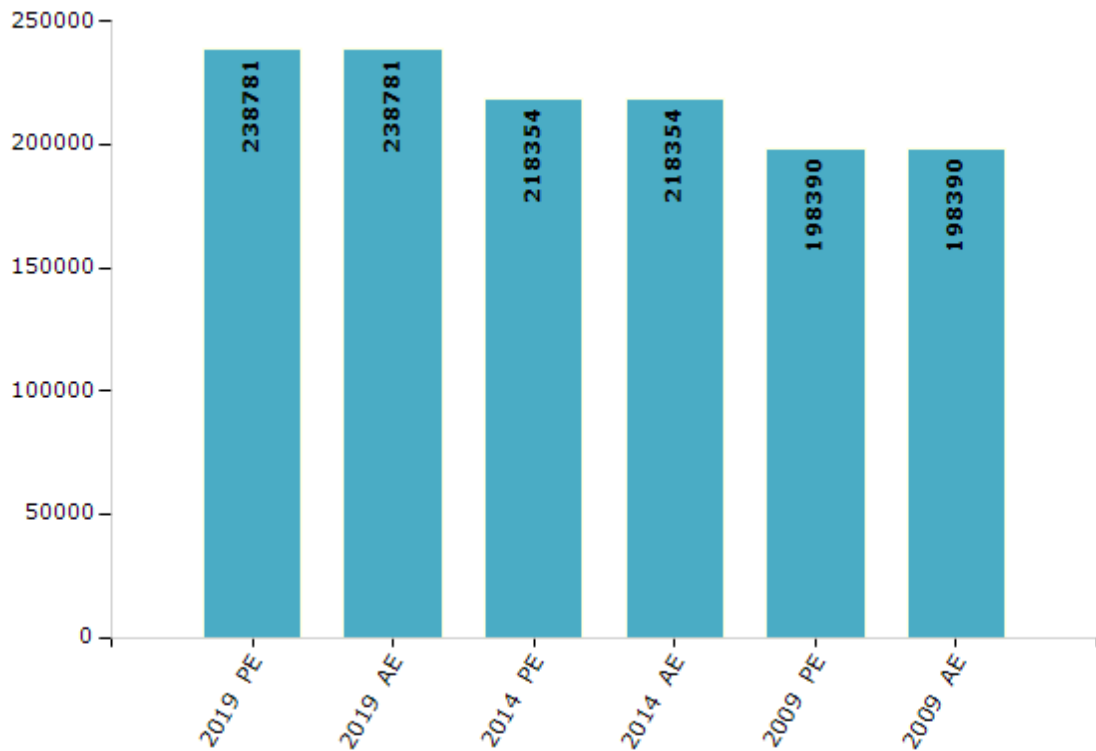


## Electoral Features

### Electors by Male & Female

Year	Male	Female	Others	Total	Year	Male	Female	Others	Total
2019 PE	126191	112584	6	238781	1990 AE	-	-	-	-
2019 AE	126191	112584	6	238781	1985 AE	-	-	-	-
2014 PE	116543	101810	1	218354	1980 AE	-	-	-	-
2014 AE	116543	101810	1	218354	1977 AE	-	-	-	-
2009 PE	104864	93526	-	198390	1974 AE	-	-	-	-
2009 AE	104864	93526	-	198390	1971 AE	-	-	-	-
2004 PE	-	-	-	-	1967 AE	-	-	-	-
2004 AE	-	-	-	-	1961 AE	-	-	-	-
2000 AE	-	-	-	-	1957 AE	-	-	-	-
1999 PE	-	-	-	-	1952 AE	-	-	-	-
1995 AE	-	-	-	-					

Number of Electors



Note : AE : Assembly Election, PE : Assembly Segment of Parliamentary Election

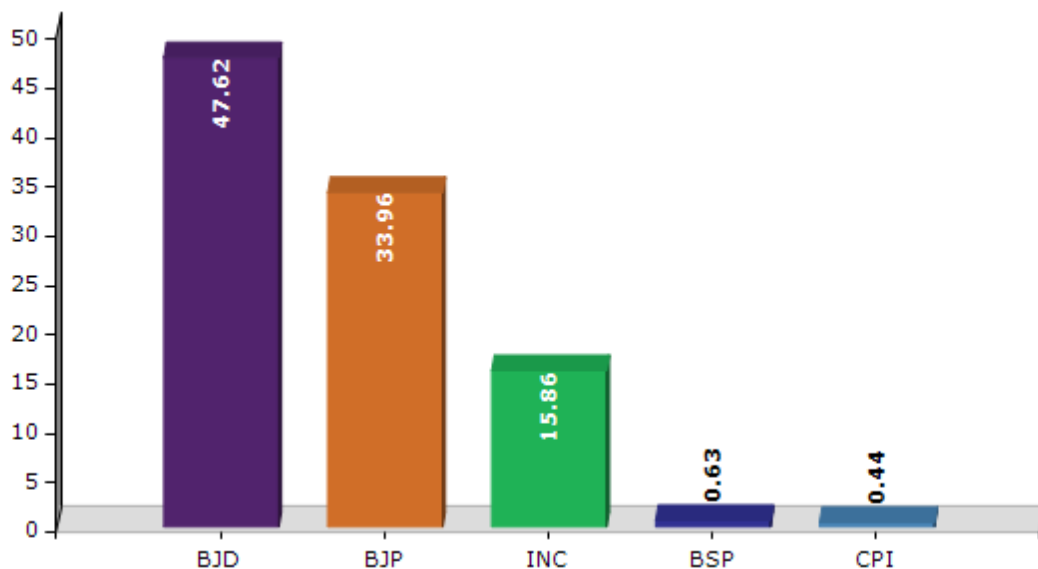


## Historical Summary Election Results

### Summary Result of Assembly Election - 2014

Candidate Name	Party	Votes	Votes %
Atanu Sabyasachi Nayak	BJD	81050	47.62
Bijoy Mohapatra	BJP	57804	33.96
Balaram Parida	INC	27001	15.86
Ranjan Kumar Mallik	BSP	1071	0.63
Golekha Naury	CPI	744	0.44
Siba Prasad Singh	IND	561	0.33
Nalinikanta Behera	KS	486	0.29
Babrubahan Routray	AAP	414	0.24
Sikhansu Lenka	AITC	351	0.21
Bikram Keshari Routray	IND	179	0.11
	NOTA	532	0.31

Votes Percentage of Top Parties - 2014



## Polling Station Level Election Results

### Number and Name of Polling Stations (PS) (2019 AE)

Number of Polling Stations	Name of Polling Stations	Number of Polling Stations	Name of Polling Stations
1	Narayanapur	22	Darabachha
2	Jagadishpur	23	Juna
3	Jagnnathapur	24	Juna
4	Kuhudi	25	Juna
5	Narendrapur	26	Purusottampur
6	Nembara	27	Silipur-1
7	Nembara	28	Silipur-2
8	Thauri	29	Silipur-3
9	Thauri	30	Silipur-4
10	Pasta	31	Gayasapur, Haladibasanta
11	Kurutunga	32	Gayasapur
12	Balisahi	33	Gayasapur
13	Barai	34	Niamatapur
14	Jaripada	35	Nachhipada
15	Angulai-1	36	Babakarapur
16	Angulai-2	37	Bilipada
17	Hatia	38	Alailo
18	Hindulia	39	Alailo
19	Manatiri	40	Orat
20	Manikunda	41	Orat
21	Ramiaganja	42	Deulapada

Contd....

## Polling Station Level Election Results

### Polling Station-wise Votes Secured by Overall Top Five Parties in Mahakalapada Assembly in Assembly Election (AE) under Kendrapara Parliamentary Constituency in Odisha (2019)

Number of Polling Station	Winner - Atanu Sabyasachi Nayak (BJD)	Runner-up - Bijay Pradhan (BJP)	3rd - Bibhransu Sekhar Lenka (INC)	4th - Adhir Nath Sarma (BSP)	5th - Padmanav Choudhury (IND)	NOTA	Other	Total Votes Secured
36	457	192	25	6	1	4	4	689
37	317	208	11	3	0	2	1	542
38	548	328	17	3	0	0	5	901
39	408	173	7	1	0	1	4	594
40	483	184	20	3	0	2	3	695
41	270	184	3	3	1	2	41	504
42	491	343	12	3	1	0	4	854
43	478	307	14	3	1	2	3	808
44	294	156	8	0	4	3	3	468
45	183	467	22	1	0	1	2	676
46	277	244	6	1	0	2	3	533
47	234	301	22	0	0	3	2	562
48	180	263	19	1	5	1	5	474
49	241	291	31	1	2	4	2	572
50	549	377	28	9	1	3	1	968
51	420	234	33	2	4	4	2	699
52	303	158	31	0	14	2	1	509
53	388	237	41	2	0	2	0	670
54	383	366	39	1	2	4	6	801
55	158	153	78	1	0	0	2	392
56	223	231	51	3	0	2	3	513
57	308	250	90	2	1	4	3	658
58	335	435	27	7	0	1	4	809
59	360	304	63	6	2	1	7	743
60	152	168	11	0	0	0	0	331
61	357	346	10	1	2	4	2	722
62	429	442	20	7	1	1	3	903
63	362	357	17	7	2	2	9	756
64	283	263	46	8	3	1	4	608
65	337	277	13	2	0	1	1	631
66	241	223	8	2	0	0	1	475
67	325	310	13	3	0	2	1	654
68	279	154	20	1	0	0	1	455
69	420	297	5	1	0	2	1	726
70	429	349	14	4	0	3	5	804

Contd....

## Polling Station Level Election Results

**Winner, Runner-up and 3rd Party Position & Winning Margin According to Polling Stations in Mahakalapada Assembly in Assembly Election (AE) under Kendrapara Parliamentary Constituency in Odisha (2019)**

Polling Station Number	Winner Party	Winner Votes (%)	Runner-up Party	Runner-up Votes (%)	Winning Margin Votes (%)	Third Party	Third Party Votes (%)	Other Votes (%)
71	BJD	311 (55.44)	BJP	233 (41.53)	78 (13.91)	INC	11 (1.96)	6 (1.07)
72	BJD	387 (62.32)	BJP	224 (36.07)	163 (26.25)	INC	6 (0.97)	4 (0.64)
73	BJD	427 (62.79)	BJP	217 (31.91)	210 (30.88)	INC	30 (4.41)	6 (0.88)
74	BJD	164 (61.89)	BJP	92 (34.72)	72 (27.17)	INC	7 (2.64)	2 (0.75)
75	BJD	363 (57.89)	BJP	229 (36.52)	134 (21.37)	INC	23 (3.67)	12 (1.91)
76	BJD	294 (66.22)	BJP	143 (32.21)	151 (34.01)	INC	3 (0.68)	4 (0.9)
77	BJD	199 (56.37)	BJP	147 (41.64)	52 (14.73)	INC	6 (1.7)	1 (0.28)
78	BJD	359 (49.65)	BJP	344 (47.58)	15 (2.07)	INC	12 (1.66)	8 (1.11)
79	BJD	156 (53.79)	BJP	128 (44.14)	28 (9.65)	INC	4 (1.38)	2 (0.69)
80	BJD	344 (59.31)	BJP	227 (39.14)	117 (20.17)	INC	4 (0.69)	5 (0.86)
81	BJD	495 (55.68)	BJP	355 (39.93)	140 (15.75)	INC	27 (3.04)	12 (1.35)
82	BJD	238 (51.4)	BJP	214 (46.22)	24 (5.18)	INC	8 (1.73)	3 (0.65)
83	BJP	243 (48.6)	BJD	242 (48.4)	1 (0.2)	INC	12 (2.4)	3 (0.6)
84	BJD	227 (47.39)	BJP	216 (45.09)	11 (2.3)	INC	23 (4.8)	13 (2.71)
85	BJP	331 (51.4)	BJD	284 (44.1)	47 (7.3)	INC	26 (4.04)	3 (0.47)
86	BJD	250 (57.34)	BJP	168 (38.53)	82 (18.81)	INC	11 (2.52)	7 (1.61)
87	BJD	473 (56.78)	BJP	331 (39.74)	142 (17.04)	INC	18 (2.16)	11 (1.32)
88	BJD	290 (51.51)	BJP	233 (41.39)	57 (10.12)	INC	30 (5.33)	10 (1.78)
89	BJD	298 (48.38)	BJP	280 (45.45)	18 (2.93)	INC	30 (4.87)	8 (1.3)
90	BJP	310 (50.82)	BJD	293 (48.03)	17 (2.79)	INC	5 (0.82)	2 (0.33)
91	BJD	196 (52.69)	BJP	165 (44.35)	31 (8.34)	INC	11 (2.96)	0 (0)
92	BJP	358 (50.49)	BJD	320 (45.13)	38 (5.36)	INC	12 (1.69)	19 (2.68)
93	BJD	301 (64.04)	BJP	158 (33.62)	143 (30.42)	INC	6 (1.28)	5 (1.06)
94	BJP	356 (49.93)	BJD	341 (47.83)	15 (2.1)	INC	13 (1.82)	3 (0.42)
95	BJP	323 (55.88)	BJD	235 (40.66)	88 (15.22)	INC	16 (2.77)	4 (0.69)
96	BJP	357 (62.41)	BJD	203 (35.49)	154 (26.92)	INC	12 (2.1)	0 (0)
97	BJD	239 (55.45)	BJP	184 (42.69)	55 (12.76)	INC	5 (1.16)	3 (0.7)
98	BJP	224 (46.86)	BJD	217 (45.4)	7 (1.46)	INC	19 (3.97)	18 (3.77)
99	BJD	381 (55.3)	BJP	284 (41.22)	97 (14.08)	INC	11 (1.6)	13 (1.89)
100	BJD	308 (57.25)	BJP	185 (34.39)	123 (22.86)	INC	40 (7.43)	5 (0.93)
101	BJD	245 (57.11)	BJP	160 (37.3)	85 (19.81)	INC	24 (5.59)	0 (0)
102	BJD	369 (57.84)	BJP	260 (40.75)	109 (17.09)	BSP	6 (0.94)	3 (0.47)
103	BJD	251 (52.29)	BJP	221 (46.04)	30 (6.25)	INC	7 (1.46)	1 (0.21)
104	BJD	133 (65.2)	BJP	56 (27.45)	77 (37.75)	INC	14 (6.86)	1 (0.49)
105	BJP	225 (51.02)	BJD	205 (46.49)	20 (4.53)	INC	10 (2.27)	1 (0.23)

Contd....

## Socio-Economic Amenities - Rural

### Access to Education Facilities

Particulars	Number of Villages (% of Population)				
	Available	Not Available	If Not Available (Distance of Nearest Facility)		
			A	B	C
Govt. Primary School	244 (98)	24 (2)	24 (2)	0 (0)	0 (0)
Private Primary School	9 (5)	259 (95)	0 (0)	0 (0)	0 (0)
Govt. Middle School	168 (80)	100 (20)	46 (10)	51 (9)	1 (0)
Private Middle School	8 (5)	260 (95)	1 (0)	0 (0)	0 (0)
Govt. Secondary School	77 (46)	191 (54)	162 (44)	10 (4)	0 (0)
Private Secondary School	7 (4)	261 (96)	10 (3)	3 (1)	0 (0)
Govt. Senior Secondary School	13 (6)	255 (94)	19 (6)	51 (19)	63 (28)
Private Senior Secondary School	3 (4)	265 (96)	45 (13)	71 (23)	4 (2)
Govt. Arts and Science Degree College	5 (2)	263 (98)	22 (6)	65 (18)	63 (30)
Private Arts and Science Degree College	2 (2)	266 (98)	19 (9)	67 (24)	25 (9)
Govt. Engineering College	0 (0)	268 (100)	0 (0)	0 (0)	0 (0)
Private Engineering College	0 (0)	268 (100)	3 (2)	13 (5)	252 (93)
Govt. Medicine College	0 (0)	268 (100)	0 (0)	0 (0)	268 (100)
Private Medicine College	0 (0)	268 (100)	0 (0)	0 (0)	0 (0)
Govt. Management Institute	0 (0)	268 (100)	0 (0)	0 (0)	267 (99)
Private Management Institute	1 (1)	267 (99)	0 (0)	0 (0)	0 (0)
Govt. Polytechnic	0 (0)	268 (100)	0 (0)	1 (0)	126 (53)
Private Polytechnic	0 (0)	268 (100)	0 (0)	2 (1)	55 (19)
Govt. Vocational Training School/ITI	0 (0)	268 (100)	7 (2)	46 (13)	39 (20)
Private Vocational Training School/ITI	2 (1)	266 (99)	19 (10)	55 (20)	47 (19)
Govt. Non Formal Training Centre	0 (0)	268 (100)	0 (0)	1 (0)	116 (46)
Private Non Formal Training Centre	0 (0)	268 (100)	0 (0)	3 (1)	31 (12)
Govt. School For Disabled	0 (0)	268 (100)	0 (0)	8 (2)	64 (22)
Private School For Disabled	0 (0)	268 (100)	0 (0)	17 (9)	74 (29)
Government Others	1 (1)	267 (99)	0 (0)	0 (0)	0 (0)
Private Others	1 (1)	267 (99)	0 (0)	6 (3)	1 (0)

Note : Distance A : Less than 5 km; B : Between 5-10 km; C : 10+ km.; Source : Data Analysis is based on 2011 Census.

## DISCLAIMER

The Terms of Use and Disclaimer of Datanet India Private Limited (hereinafter referred to as "Datanet") for use of this analysis report of **Mahakalapada Assembly Constituency (Mahakalapada Vidhan Sabha)** :-

1. **Assembly Factbook™** is a Registered Trade Mark owned by Datanet.
2. All the maps are sketched and graphical representation only and have not been drawn to the scale and also not to represent the actual geographical area or boundary of the unit.
3. The data for the aforesaid analysis is based on authentic sources and has been culled from the various publications of Census, CSO and NSSO for district and block level data, various central and state government departments, Central & State Elections Commissions and the concerned Returning Officers' releases, Electoral Rolls, Election results and allied publications, internal assessment, surveys, estimates and analysis. Therefore, certain adjustment of data at micro level may have been done to arrive closer to the macro data.
4. Data have been provided on an "As Is" and "As AVAILABLE" basis
5. The colours shown in the maps or diagram and charts of a particular party, alliance or AC are indicative and do not represent them.
6. This publication which includes maps, sheets, graphs and data would be the property under copyright of Datanet only. The user may use these for its internal study, analysis and research purposes. It's public display, re-selling or any commercial uses by the user are not allowed.
7. Datanet has taken due care and caution in compilation and processing of data and allied information, but does not guarantee the accuracy, adequacy or completeness of any information/analysis and will be not responsible for any errors or omissions or for the results obtained from the use of such information/analysis.
8. All the contents for the publication have been culled from various authentic sources and Datanet reasonably believes such sources to be reliable, but does not make any representations, express or implied as to the accuracy or fitness of use of such information. The information or contents of the information/analysis do not constitute advice and should not be relied upon in making (or refraining from making) any decision. Any reliance placed upon the information provided by Datanet is the sole responsibility and strictly at the user's risk.
9. In no event will Datanet be liable for any damages (including, without limitation, damages for loss of business projects, or loss of profits) arising in contract, tort or otherwise from the use of or inability to use any of its contents, or from any action taken (or refrained from being taken) as a result of using the analysis or any of its contents. Datanet its directors, owners, editors, officials, employees, distributor and agents or any associate will not be liable for any errors in the information contained or any consequences arising from the use of the contents of the provided information/analysis.
10. If any provision of these terms and conditions is held invalid or illegal or unenforceable for any reason by any court of competent jurisdiction, such provision shall be severed and the remainder of provisions of the terms and conditions shall continue in full force and effect as if the Term of Use had been executed with the invalid, illegal or unenforceable provision eliminated.
11. If there are any discrepancies in the information provided, please bring it to attention of Datanet for suitable rectification measures.

**Buy Online This Complete Book At**  
**Datanet India eBooks Store**

[www.indiastatpublications.com](http://www.indiastatpublications.com)

or go directly at

[http://www.indiastatpublications.com/  
Assembly\\_factbook/Odisha/Kendrapara/ Mahakalapada](http://www.indiastatpublications.com/Assembly_factbook/Odisha/Kendrapara/Mahakalapada)

 **india**stat**elections**

ISBN : 978-93-5313-264-4



9 789353 132644