



Odisha

Assembly Factbook™

Mahanga Assembly Constituency



Key Electoral Data of Mahanga
Assembly Constituency (Vidhan Sabha)

Odisha

Assembly Factbook™

Mahanga Assembly Constituency



Mahanga Vidhan Sabha

Editor & Director

Dr. R.K. Thukral

Research Editor

Dr. Shafeeq Rahman

Compiled, Researched and Published by Datanet India Pvt. Ltd.

D-100, 1st Floor,

Okhla Industrial Area, Phase-I,
New Delhi- 110020.

Ph.: 91-11- 43580781-84

Email : support@indiastatpublications.com

Website : www.indiastatelections.com

Online Book Store :

www.indiastatpublications.com

Report No. : AFB/OD-095-0125

ISBN : 978-93-5313-265-1

First Edition : January, 2018

Eighth Updated Edition : January, 2025

Price : Rs. 11500/-

US\$ 310

© **Datanet India Pvt. Ltd.**

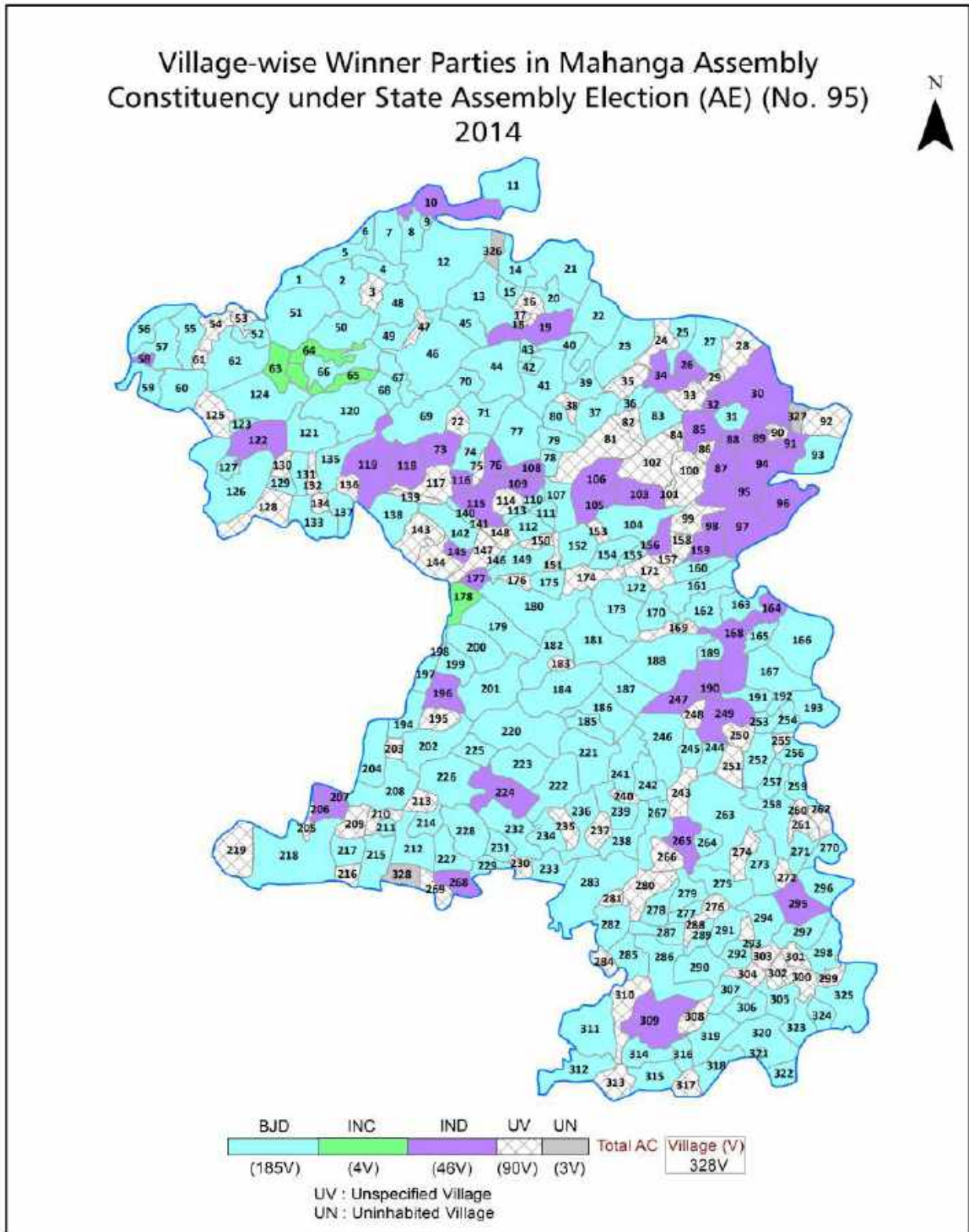
All rights reserved. No part of this book may be reproduced, stored in a retrieval system or transmitted in any form or by any means, mechanical photocopying, photographing, scanning, recording or otherwise without the prior written permission of the publisher. Please refer to Disclaimer at page no. 259 for the use of this publication.

Printed in India

Contents

No.	Particulars	Page No.
	Introduction	
1	Assembly Constituency - (Vidhan Sabha) at a Glance Features of Assembly as per Delimitation Commission of India (2008)	1-2
	Location and Political Maps	
2	Location Map Boundaries of Assembly Constituency - (Vidhan Sabha in District Boundaries of Assembly Constituency under Parliamentary Constituency - (Lok Sabha) Village-wise Winner Parties- 2024-PE, 2024-AE, 2019-PE, 2019-AE, 2014-PE, 2014-AE, 2009-PE and 2009-AE	3-11
	Administrative Setup (2011)	
3	District Sub-district Towns Villages Inhabited Villages Uninhabited Villages Village Panchayat Intermediate Panchayat	12-28
	Demographics (2011)	
4	Population Households Rural/Urban Population Villages by Population Size Sex Ratio (Total & 0-6 Years) Religious Population Social Population Literacy Rate	29-30
	Electoral Features	
5	Important Dates of Last Elections Held Electors by Gender Service Electors Voters Voters Turnout Polling Stations & Average Number of Electors per Polling Station Electors by Age Group Present Elected Representatives	31-36
	Historical Summary Election Results	
6	Vote Share of Major Parties Winning Margin (Number & Percentage Polarity of Parties Summary Result of Assembly Segment of Parliamentary Elections 2024, 2019, 2014, 2009, 2004 and 1999 Summary Result of Assembly Elections 2024, 2019, 2014, 2009, 2004, 2000, 1995, 1990, 1985, 1980, 1977, 1974, 1971, 1967, 1961 and 1952	37-60
	Polling Station Level Election Results	
7	Name and Number of Polling Station 2024-PE, 2024-AE, 2019-PE, 2019-AE, 2014-PE, 2014-AE, 2009-PE and 2009-AE Polling Station-wise Electors, Voters & Voters Turnout 2024-PE, 2024-AE, 2019-PE, 2019-AE, 2014-PE, 2014-AE, 2009-PE and 2009-AE Polling Station wise Elections Results 2024-PE, 2024-AE, 2019-PE, 2019-AE, 2014-PE, 2014-AE, 2009-PE and 2009-AE	61-238
	Share of Assembly Constituency	
8	Share of Assembly Constituency - (Vidhan Sabha) in State, District and Parliamentary Constituency - (Lok Sabha)	239
	Socio-Economic Amenities (2011)	
9	Access to Administrative Units Agricultural, Manufacturing and Industrial Commodities Demographic Indicators Education Health & Manpower Drinking Water Supply Sanitation Entertainment and Recreations Infrastructure Power Food Allocation Distribution and Marketing of Agriculture Commodities Infrastructure Transport and Road Infrastructure Communication Banking and Financial Services Land Use Irrigation Source	241-255
10	Abbreviation & Sources	256-257
11	Disclaimer	259

Location & Political Map



Administrative Setup

List of Village Panchayat & Intermediate Panchayat (Block) Name - 2011

Village Name	Village Panchayat Name	Intermediate Panchayat Name
Achhutpur	Nahang	Mahanga
Adamahespur	Srikrishnapur	Mahanga
Adhanga	Pallisahi	Mahanga
Adhanga	Kolanapur	Nischintakoili
Aenda	Katikata	Nischintakoili
Agyanpur	Jamara	Nischintakoili
Akarapada	Kusupur	Mahanga
Alasara	Anandapur	Mahanga
Aliara	Podamarai	Mahanga
Alijoda	Jaleswarpur	Mahanga
Alinagar	Basudevpur	Mahanga
Alunata	Gokana	Mahanga
Anandapur	Anandapur	Mahanga
Anasarapur	Asureswar	Nischintakoili
Apilo	Gotara	Mahanga
Arilo	Kundi	Mahanga
Asarapada	Orati	Nischintakoili
Badafatepur	Baliapada	Nischintakoili
Badagotha	Pallisahi	Mahanga
Badakhira	Nischintakoili	Nischintakoili
Badanaiguan	Daudpur	Nischintakoili
Badaroutapati	Kendupatna	Nischintakoili
Badathakan	Sarapada	Nischintakoili
Bagasarpur	Kusupur	Mahanga
Bagulipada	Daudpur	Nischintakoili
Baharabamphu	Kerilo	Nischintakoili
Bainchua	Osanga	Mahanga
Bainpada	Taratsasan	Nischintakoili
Bainpur	Haladia	Mahanga

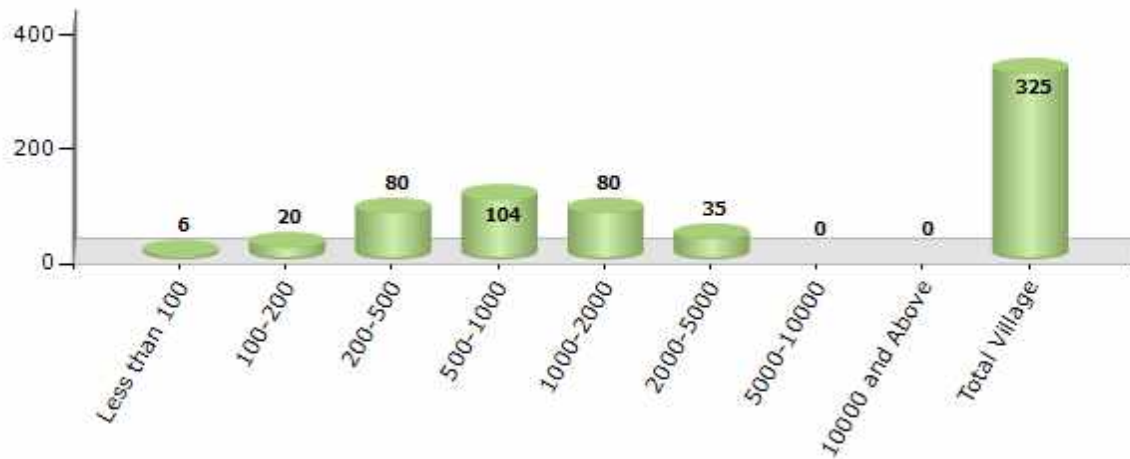
Contd....

Demographic

Number of Villages by Population Size - 2011

Less than 100	100-200	200-500	500-1000	1000-2000	2000-5000	5000-10000	10000 and Above	Total Village
6	20	80	104	80	35	0	0	325

Number of Villages by Population Size - 2011

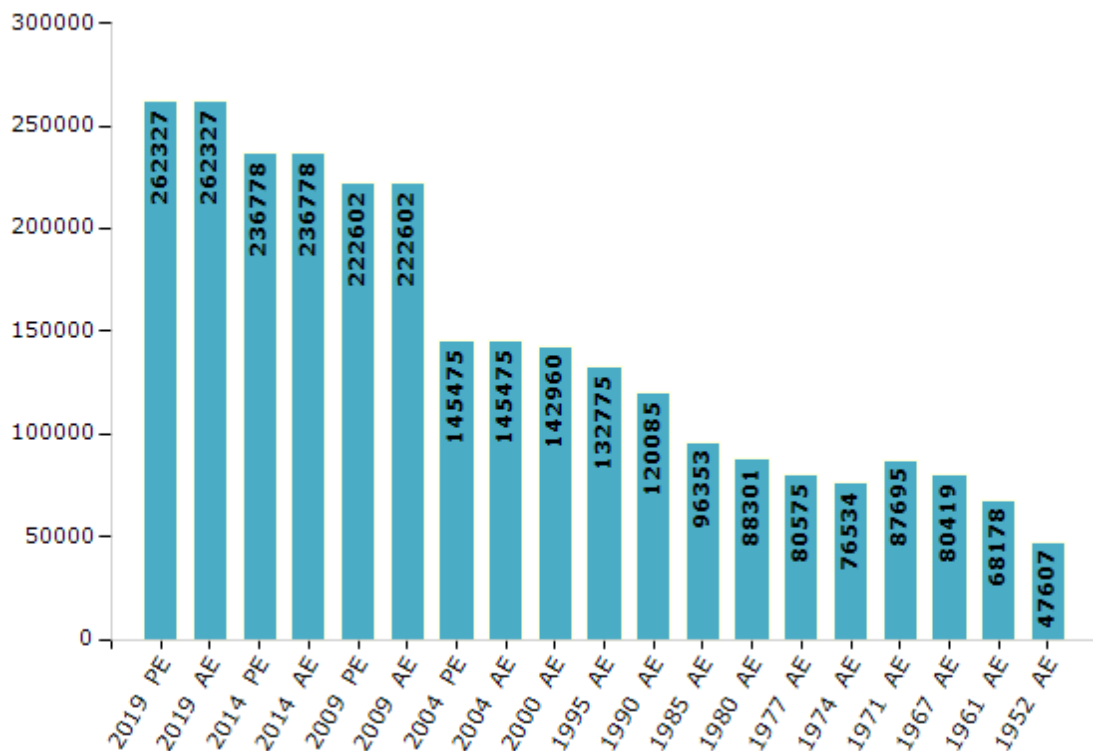


Electoral Features

Electors by Male & Female

Year	Male	Female	Others	Total	Year	Male	Female	Others	Total
2019 PE	136940	125356	31	262327	1990 AE	64635	55450	-	120085
2019 AE	136940	125356	31	262327	1985 AE	49692	46661	-	96353
2014 PE	126828	109942	8	236778	1980 AE	45093	43208	-	88301
2014 AE	126828	109942	8	236778	1977 AE	40681	39894	-	80575
2009 PE	118255	104347	-	222602	1974 AE	38877	37657	-	76534
2009 AE	118255	104347	-	222602	1971 AE	45739	41956	-	87695
2004 PE	76264	69211	-	145475	1967 AE	80419	0	-	80419
2004 AE	76264	69211	-	145475	1961 AE	68178	0	-	68178
2000 AE	74139	68821	-	142960	1957 AE	-	-	-	-
1999 PE	-	-	-	-	1952 AE	-	-	-	47607
1995 AE	70048	62727	-	132775					

Number of Electors



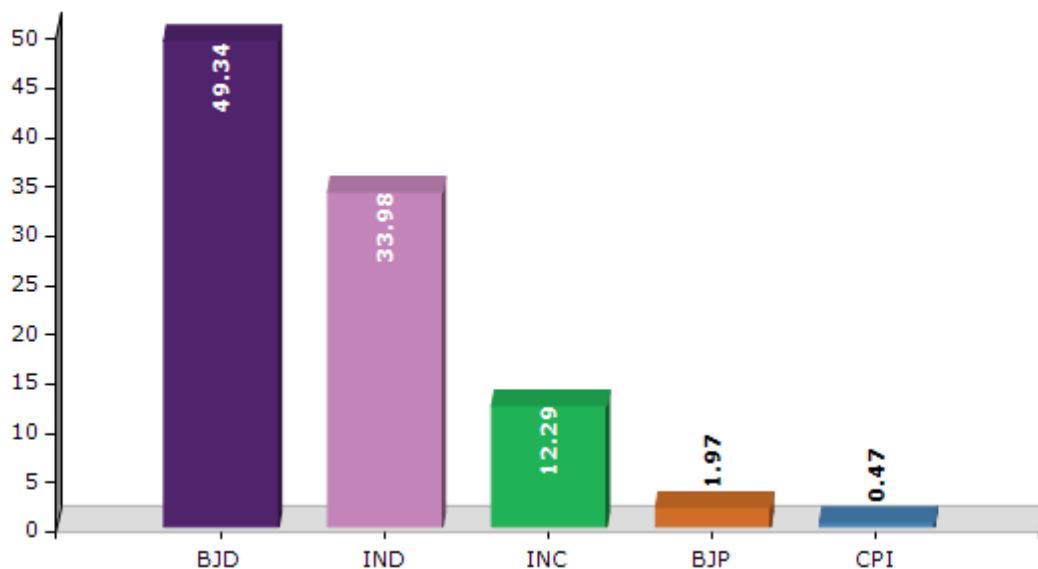
Note : AE : Assembly Election, PE : Assembly Segment of Parliamentary Election

Historical Summary Election Results

Summary Result of Assembly Election - 2014

Candidate Name	Party	Votes	Votes %
Pratap Jena	BJD	89531	49.34
Sarada Prasad Padhan	IND	61657	33.98
Sk. Matlub Ali	INC	22297	12.29
Samir Kumar Samal	BJP	3572	1.97
Rakhi Agarwal	CPI	855	0.47
Mihir Ranjan Jena	IND	810	0.45
Bhaskar Chandra Swain	AAP	636	0.35
Laxmidhar Jena	BSP	443	0.24
Amar Nayak	OJM	343	0.19
Laxmipriya Sahoo	SKD	244	0.13
	NOTA	1074	0.59

Votes Percentage of Top Parties - 2014



Polling Station Level Election Results

Number and Name of Polling Stations (PS) (2019 AE)

Number of Polling Stations	Name of Polling Stations	Number of Polling Stations	Name of Polling Stations
1	Kaitha	22	Allinagar
2	Kaitha -1	23	Kaudukola
3	Gaudapatna	24	Koliatha
4	Rampur	25	Koliatha
5	Jasarajpur	26	Koliatha
6	Satori	27	Gopalpur
7	Cheeda	28	Sipura
8	Haripur	29	Dharmdas Pur
9	Samasarapur	30	Gunupur
10	Samasarapur-1	31	Gunupur
11	Chakamadhapur 2 Damanisingpur	32	Gunupur
12	Madhapur	33	Uttarasahi
13	Madhapur	34	Mulabasanta
14	Dobandhia	35	Mulabasanta
15	Bajapura	36	Hansadia
16	Gopalpur	37	Kuhunda
17	Ichhapur	38	Kuhunda -1
18	Basudevpur	39	Dhaulia
19	Banapur	40	Ghisuan
20	Baratha	41	Benupura
21	Mohanpur -2	42	Nandakishorepur

Contd....

Polling Station Level Election Results

Polling Station-wise Votes Secured by Overall Top Five Parties in Mahanga Assembly in Assembly Election (AE) under Kendrapara Parliamentary Constituency in Odisha (2019)

Number of Polling Station	Winner - Pratap Jena (BJD)	Runner-up - Sarada Prasad Padhan (BJP)	3rd - Debendra Kumar Sahoo (INC)	4th - Bijaya Kumar Samal (BSP)	5th - Anil Kumar Samal (HND)	NOTA	Other	Total Votes Secured
36	208	176	51	0	0	2	2	439
37	415	448	132	3	4	2	9	1013
38	394	325	28	1	2	3	3	756
39	316	98	14	0	0	1	0	429
40	288	333	37	2	2	1	0	663
41	410	223	12	1	1	4	0	651
42	318	201	110	2	2	2	3	638
43	260	244	145	1	0	4	6	660
44	235	221	52	7	1	3	4	523
45	266	246	46	1	1	0	0	560
46	153	89	7	0	0	0	0	249
47	257	217	62	3	0	1	1	541
48	358	363	55	1	2	4	1	784
49	538	318	89	8	1	5	5	964
50	356	177	93	2	2	2	0	632
51	240	50	160	1	1	2	3	457
52	216	45	160	0	0	1	3	425
53	459	393	64	2	5	2	3	928
54	417	359	11	1	1	4	3	796
55	326	289	18	0	0	0	0	633
56	324	301	18	0	0	1	0	644
57	405	504	33	5	3	2	3	955
58	495	536	17	9	2	3	4	1066
59	214	163	12	2	0	1	1	393
60	522	313	17	2	1	3	2	860
61	399	333	14	0	0	1	3	750
62	354	258	10	2	1	2	0	627
63	370	280	8	4	0	1	2	665
64	356	141	8	1	2	3	2	513
65	336	542	21	2	0	7	3	911
66	314	258	8	0	1	2	3	586
67	226	291	13	3	2	2	1	538
68	452	324	45	0	3	1	4	829
69	465	367	56	6	1	2	5	902
70	243	241	42	1	0	1	2	530

Contd....

Polling Station Level Election Results

Winner, Runner-up and 3rd Party Position & Winning Margin According to Polling Stations in Mahanga Assembly in Assembly Election (AE) under Kendrapara Parliamentary Constituency in Odisha (2019)

Polling Station Number	Winner Party	Winner Votes (%)	Runner-up Party	Runner-up Votes (%)	Winning Margin Votes (%)	Third Party	Third Party Votes (%)	Other Votes (%)
71	BJD	293 (56.24)	BJP	205 (39.35)	88 (16.89)	INC	17 (3.26)	6 (1.15)
72	BJP	171 (50)	BJD	146 (42.69)	25 (7.31)	INC	21 (6.14)	4 (1.17)
73	BJD	546 (52.75)	BJP	441 (42.61)	105 (10.14)	INC	31 (3)	17 (1.64)
74	BJP	162 (53.47)	BJD	134 (44.22)	28 (9.25)	INC	3 (0.99)	4 (1.32)
75	BJD	283 (46.55)	BJP	276 (45.39)	7 (1.16)	INC	46 (7.57)	3 (0.49)
76	BJD	198 (47.26)	BJP	186 (44.39)	12 (2.87)	INC	31 (7.4)	4 (0.95)
77	BJP	394 (49.81)	BJD	313 (39.57)	81 (10.24)	INC	72 (9.1)	12 (1.52)
78	BJD	168 (50.6)	BJP	151 (45.48)	17 (5.12)	INC	12 (3.61)	1 (0.3)
79	BJD	242 (46.45)	BJP	232 (44.53)	10 (1.92)	INC	43 (8.25)	4 (0.77)
80	BJD	301 (47.33)	BJP	272 (42.77)	29 (4.56)	INC	48 (7.55)	15 (2.36)
81	BJD	245 (52.35)	BJP	210 (44.87)	35 (7.48)	INC	11 (2.35)	2 (0.43)
82	BJD	402 (50.69)	BJP	335 (42.24)	67 (8.45)	INC	50 (6.31)	6 (0.76)
83	BJD	582 (58.91)	BJP	331 (33.5)	251 (25.41)	INC	61 (6.17)	14 (1.42)
84	BJD	427 (52.85)	BJP	315 (38.99)	112 (13.86)	INC	54 (6.68)	12 (1.49)
85	BJD	591 (67.7)	BJP	238 (27.26)	353 (40.44)	INC	32 (3.67)	12 (1.37)
86	BJD	466 (51.78)	BJP	352 (39.11)	114 (12.67)	INC	75 (8.33)	7 (0.78)
87	BJP	278 (46.26)	BJD	268 (44.59)	10 (1.67)	INC	47 (7.82)	8 (1.33)
88	BJD	536 (56.78)	BJP	286 (30.3)	250 (26.48)	INC	116 (12.29)	6 (0.64)
89	BJP	161 (52.27)	BJD	124 (40.26)	37 (12.01)	INC	22 (7.14)	1 (0.32)
90	BJD	349 (46.78)	BJP	344 (46.11)	5 (0.67)	INC	27 (3.62)	26 (3.49)
91	BJD	231 (48.73)	BJP	207 (43.67)	24 (5.06)	INC	33 (6.96)	3 (0.63)
92	BJD	208 (50.98)	BJP	174 (42.65)	34 (8.33)	INC	21 (5.15)	5 (1.23)
93	BJP	331 (48.68)	BJD	321 (47.21)	10 (1.47)	INC	20 (2.94)	8 (1.18)
94	BJP	428 (53.1)	BJD	348 (43.18)	80 (9.92)	INC	23 (2.85)	7 (0.87)
95	BJP	458 (57.18)	BJD	301 (37.58)	157 (19.6)	INC	36 (4.49)	6 (0.75)
96	BJD	263 (53.56)	BJP	214 (43.58)	49 (9.98)	INC	13 (2.65)	1 (0.2)
97	BJP	336 (51.3)	BJD	305 (46.56)	31 (4.74)	INC	10 (1.53)	4 (0.61)
98	BJP	430 (48.42)	BJD	413 (46.51)	17 (1.91)	INC	37 (4.17)	8 (0.9)
99	BJP	239 (45.44)	BJD	213 (40.49)	26 (4.95)	INC	67 (12.74)	7 (1.33)
100	BJD	334 (48.34)	BJP	321 (46.45)	13 (1.89)	INC	27 (3.91)	9 (1.3)
101	BJP	356 (51.59)	BJD	305 (44.2)	51 (7.39)	INC	24 (3.48)	5 (0.72)
102	BJD	277 (52.36)	BJP	238 (44.99)	39 (7.37)	INC	10 (1.89)	4 (0.76)
103	BJD	264 (52.91)	BJP	204 (40.88)	60 (12.03)	INC	29 (5.81)	2 (0.4)
104	BJD	220 (55)	BJP	168 (42)	52 (13)	INC	8 (2)	4 (1)
105	BJP	398 (55.74)	BJD	287 (40.2)	111 (15.54)	INC	20 (2.8)	9 (1.26)

Contd....

Socio-Economic Amenities - Rural

Access to Education Facilities

Particulars	Number of Villages (% of Population)				
	Available	Not Available	If Not Available (Distance of Nearest Facility)		
			A	B	C
Govt. Primary School	270 (94)	55 (6)	52 (6)	2 (0)	0 (0)
Private Primary School	16 (6)	309 (94)	0 (0)	0 (0)	0 (0)
Govt. Middle School	160 (68)	165 (32)	66 (14)	83 (14)	13 (2)
Private Middle School	8 (3)	317 (97)	0 (0)	0 (0)	0 (0)
Govt. Secondary School	77 (39)	248 (61)	226 (54)	17 (6)	0 (0)
Private Secondary School	7 (2)	318 (98)	1 (0)	0 (0)	0 (0)
Govt. Senior Secondary School	8 (6)	317 (94)	99 (31)	118 (32)	59 (19)
Private Senior Secondary School	3 (2)	322 (98)	14 (5)	19 (5)	6 (1)
Govt. Arts and Science Degree College	6 (4)	319 (96)	100 (31)	135 (40)	41 (13)
Private Arts and Science Degree College	0 (0)	325 (100)	23 (7)	13 (3)	7 (2)
Govt. Engineering College	0 (0)	325 (100)	0 (0)	0 (0)	0 (0)
Private Engineering College	0 (0)	325 (100)	1 (0)	1 (0)	323 (99)
Govt. Medicine College	0 (0)	325 (100)	0 (0)	0 (0)	325 (100)
Private Medicine College	0 (0)	325 (100)	0 (0)	0 (0)	0 (0)
Govt. Management Institute	0 (0)	325 (100)	0 (0)	0 (0)	310 (95)
Private Management Institute	0 (0)	325 (100)	0 (0)	1 (1)	13 (4)
Govt. Polytechnic	0 (0)	325 (100)	0 (0)	0 (0)	265 (82)
Private Polytechnic	0 (0)	325 (100)	2 (0)	10 (3)	37 (11)
Govt. Vocational Training School/ITI	0 (0)	325 (100)	3 (0)	13 (4)	130 (41)
Private Vocational Training School/ITI	0 (0)	325 (100)	31 (12)	47 (15)	96 (26)
Govt. Non Formal Training Centre	0 (0)	325 (100)	0 (0)	2 (1)	85 (24)
Private Non Formal Training Centre	0 (0)	325 (100)	1 (0)	3 (1)	3 (1)
Govt. School For Disabled	0 (0)	325 (100)	16 (3)	67 (23)	119 (35)
Private School For Disabled	0 (0)	325 (100)	24 (7)	15 (5)	1 (1)
Government Others	0 (0)	325 (100)	0 (0)	0 (0)	0 (0)
Private Others	0 (0)	325 (100)	1 (0)	0 (0)	0 (0)

Note : Distance A : Less than 5 km; B : Between 5-10 km; C : 10+ km.; Source : Data Analysis is based on 2011 Census.

DISCLAIMER

The Terms of Use and Disclaimer of Datanet India Private Limited (hereinafter referred to as "Datanet") for use of this analysis report of **Mahanga Assembly Constituency (Mahanga Vidhan Sabha)** :-

1. **Assembly Factbook™** is a Registered Trade Mark owned by Datanet.
2. All the maps are sketched and graphical representation only and have not been drawn to the scale and also not to represent the actual geographical area or boundary of the unit.
3. The data for the aforesaid analysis is based on authentic sources and has been culled from the various publications of Census, CSO and NSSO for district and block level data, various central and state government departments, Central & State Elections Commissions and the concerned Returning Officers' releases, Electoral Rolls, Election results and allied publications, internal assessment, surveys, estimates and analysis. Therefore, certain adjustment of data at micro level may have been done to arrive closer to the macro data.
4. Data have been provided on an "As Is" and "As AVAILABLE" basis
5. The colours shown in the maps or diagram and charts of a particular party, alliance or AC are indicative and do not represent them.
6. This publication which includes maps, sheets, graphs and data would be the property under copyright of Datanet only. The user may use these for its internal study, analysis and research purposes. It's public display, re-selling or any commercial uses by the user are not allowed.
7. Datanet has taken due care and caution in compilation and processing of data and allied information, but does not guarantee the accuracy, adequacy or completeness of any information/analysis and will be not responsible for any errors or omissions or for the results obtained from the use of such information/analysis.
8. All the contents for the publication have been culled from various authentic sources and Datanet reasonably believes such sources to be reliable, but does not make any representations, express or implied as to the accuracy or fitness of use of such information. The information or contents of the information/analysis do not constitute advice and should not be relied upon in making (or refraining from making) any decision. Any reliance placed upon the information provided by Datanet is the sole responsibility and strictly at the user's risk.
9. In no event will Datanet be liable for any damages (including, without limitation, damages for loss of business projects, or loss of profits) arising in contract, tort or otherwise from the use of or inability to use any of its contents, or from any action taken (or refrained from being taken) as a result of using the analysis or any of its contents. Datanet its directors, owners, editors, officials, employees, distributor and agents or any associate will not be liable for any errors in the information contained or any consequences arising from the use of the contents of the provided information/analysis.
10. If any provision of these terms and conditions is held invalid or illegal or unenforceable for any reason by any court of competent jurisdiction, such provision shall be severed and the remainder of provisions of the terms and conditions shall continue in full force and effect as if the Term of Use had been executed with the invalid, illegal or unenforceable provision eliminated.
11. If there are any discrepancies in the information provided, please bring it to attention of Datanet for suitable rectification measures.

Buy Online This Complete Book At
Datanet India eBooks Store

www.indiastatpublications.com

or go directly at

[http://www.indiastatpublications.com/
Assembly_factbook/Odisha/Kendrapara/ Mahanga](http://www.indiastatpublications.com/Assembly_factbook/Odisha/Kendrapara/Mahanga)

 **india**stat**elections**

ISBN : 978-93-5313-265-1

