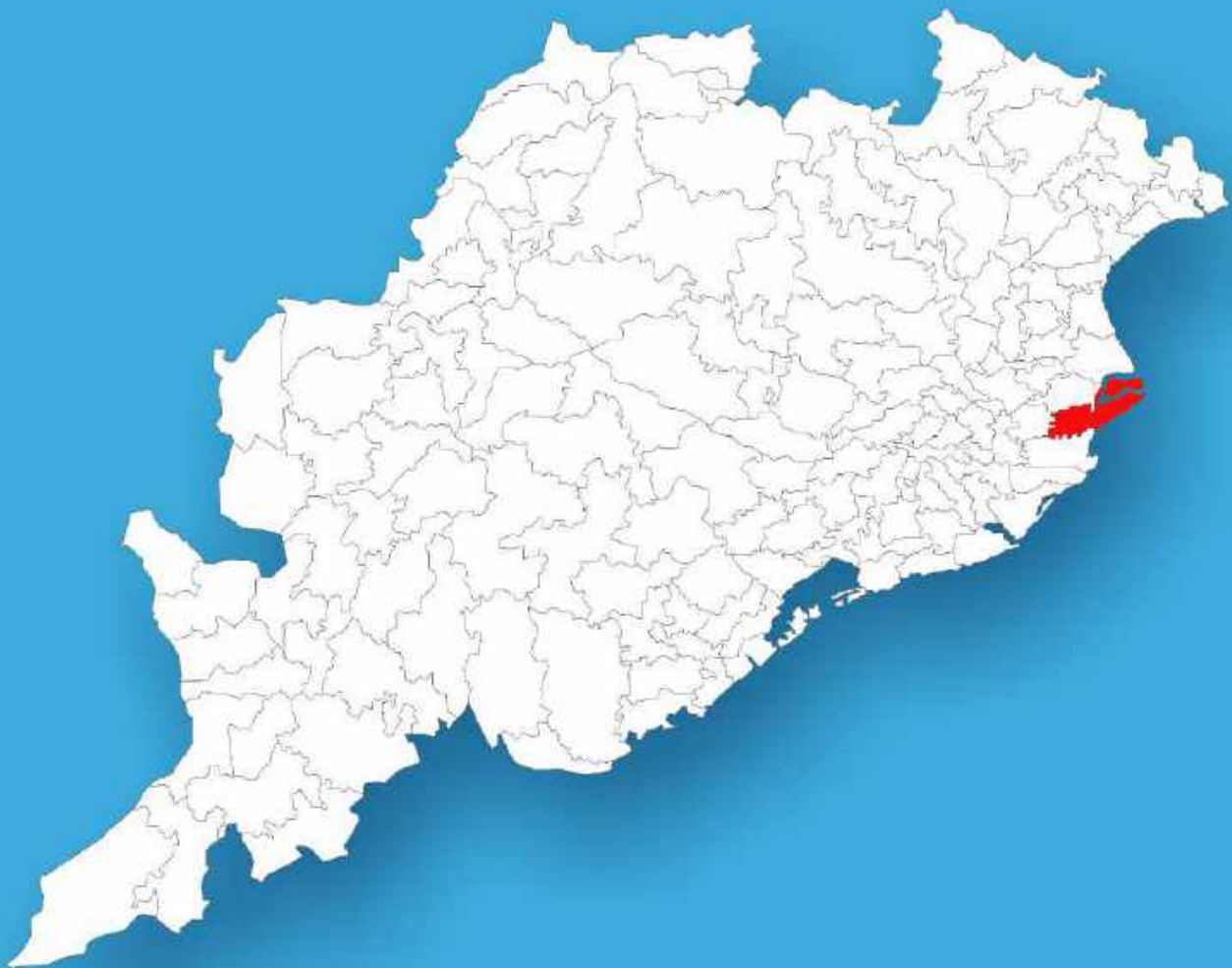




Odisha

# Assembly Factbook™

Rajanagar Assembly Constituency

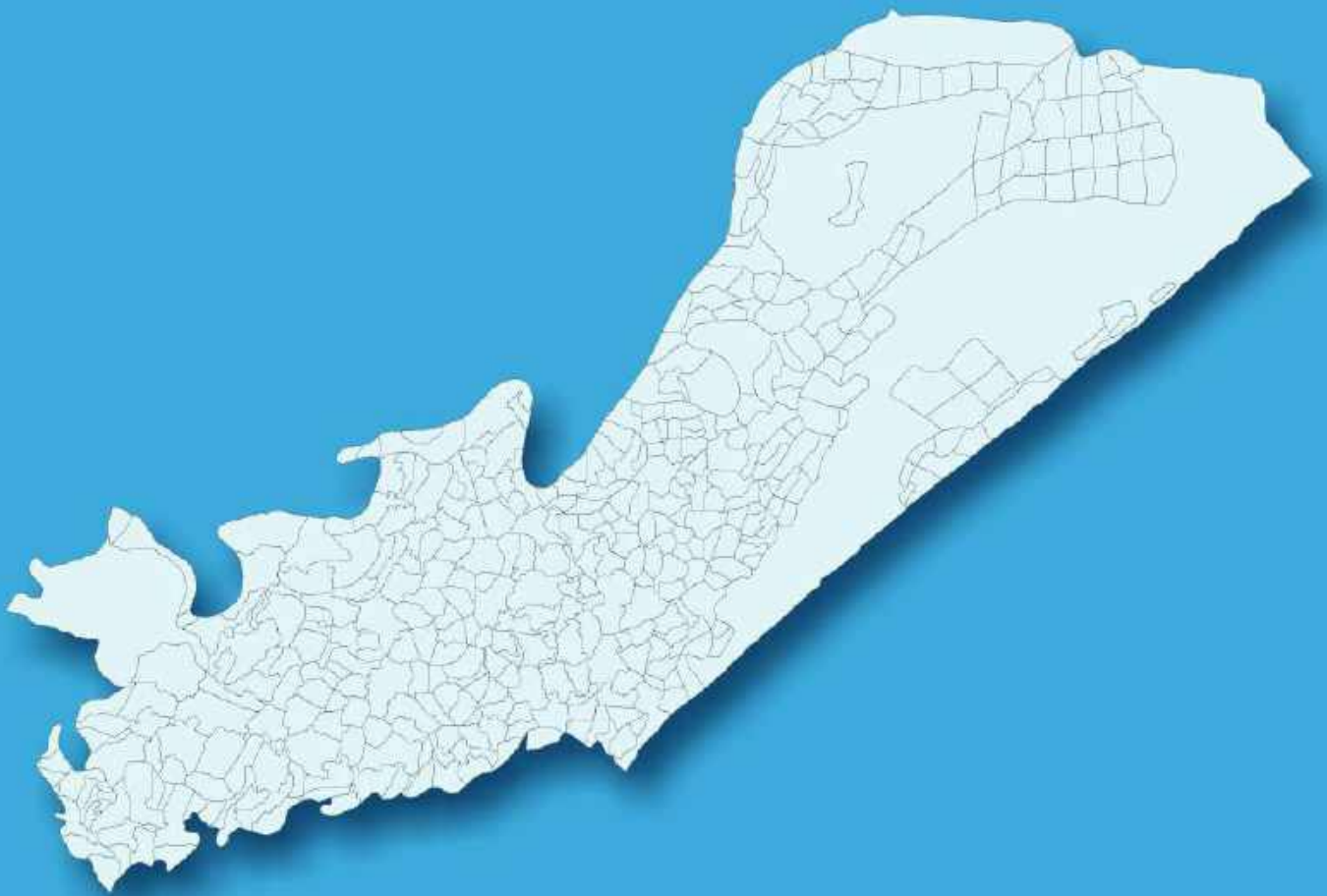


Key Electoral Data of Rajanagar  
Assembly Constituency (Vidhan Sabha)

Odisha

# Assembly Factbook™

Rajanagar Assembly Constituency



Rajanagar Vidhan Sabha

## **Editor & Director**

Dr. R.K. Thukral

## **Research Editor**

Dr. Shafeeq Rahman

## **Compiled, Researched and Published by Datanet India Pvt. Ltd.**

D-100, 1st Floor,

Okhla Industrial Area, Phase-I,  
New Delhi- 110020.

Ph.: 91-11- 43580781-84

Email : support@indiastatpublications.com

Website : www.indiastatelections.com

## **Online Book Store :**

www.indiastatpublications.com

**Report No. :** AFB/OD-099-0125

**ISBN :** 978-93-5313-285-9

**First Edition :** January, 2018

**Eighth Updated Edition :** January, 2025

**Price :** Rs. 11500/-

US\$ 310

© **Datanet India Pvt. Ltd.**

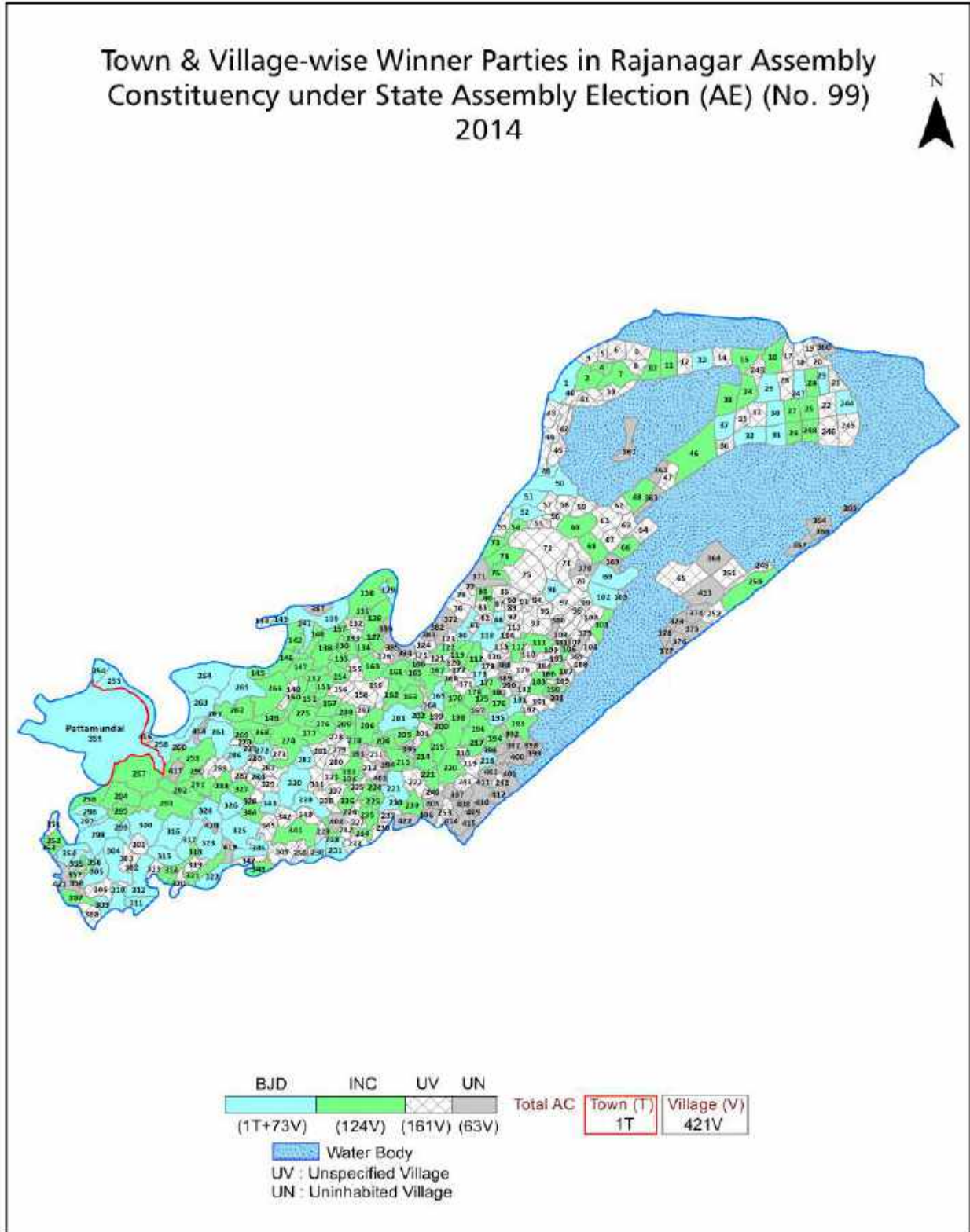
All rights reserved. No part of this book may be reproduced, stored in a retrieval system or transmitted in any form or by any means, mechanical photocopying, photographing, scanning, recording or otherwise without the prior written permission of the publisher. Please refer to Disclaimer at page no. 248 for the use of this publication.

Printed in India

# Contents

No.	Particulars	Page No.
	<b>Introduction</b>	
1	Assembly Constituency - (Vidhan Sabha) at a Glance   Features of Assembly as per Delimitation Commission of India (2008)	1-2
	<b>Location and Political Maps</b>	
2	Location Map   Boundaries of Assembly Constituency - (Vidhan Sabha) in District   Boundaries of Assembly Constituency under Parliamentary Constituency - (Lok Sabha)   Town & Village-wise Winner Parties- 2024-PE, 2024-AE, 2019-PE, 2019-AE, 2014-PE, 2014-AE, 2009-PE and 2009-AE	3-11
	<b>Administrative Setup (2011)</b>	
3	District   Sub-district   Towns   Villages   Inhabited Villages   Uninhabited Villages   Village Panchayat   Intermediate Panchayat	12-30
	<b>Demographics (2011)</b>	
4	Population   Households   Rural/Urban Population   Towns and Villages by Population Size   Sex Ratio (Total & 0-6 Years)   Religious Population   Social Population   Literacy Rate	31-32
	<b>Electoral Features</b>	
5	Important Dates of Last Elections Held   Electors by Gender   Service Electors   Voters   Voters Turnout   Polling Stations & Average Number of Electors per Polling Station   Electors by Age Group   Present Elected Representatives	33-38
	<b>Historical Summary Election Results</b>	
6	Vote Share of Major Parties   Winning Margin (Number & Percentage)   Polarity of Parties   Summary Result of Assembly Segment of Parliamentary Elections 2024, 2019, 2014, 2009, 2004 and 1999   Summary Result of Assembly Elections 2024, 2019, 2014, 2009, 2004, 2000, 1995, 1990, 1985, 1980, 1977, 1974, 1971, 1967, 1961, 1957 and 1952	39-63
	<b>Polling Station Level Election Results</b>	
7	Name and Number of Polling Station 2024-PE, 2024-AE, 2019-PE, 2019-AE, 2014-PE, 2014-AE, 2009-PE and 2009-AE   Polling Station-wise Electors, Voters & Voters Turnout 2024-PE, 2024-AE, 2019-PE, 2019-AE, 2014-PE, 2014-AE, 2009-PE and 2009-AE   Polling Station wise Elections Results 2024-PE, 2024-AE, 2019-PE, 2019-AE, 2014-PE, 2014-AE, 2009-PE and 2009-AE	64-227
	<b>Share of Assembly Constituency</b>	
8	Share of Assembly Constituency - (Vidhan Sabha) in State, District and Parliamentary Constituency - (Lok Sabha)	228
	<b>Socio-Economic Amenities (2011)</b>	
9	Access to Administrative Units   Agricultural, Manufacturing and Industrial Commodities   Demographic Indicators   Education   Health & Manpower   Drinking Water Supply   Sanitation   Entertainment and Recreations Infrastructure   Power   Food Allocation Distribution and Marketing of Agriculture Commodities Infrastructure   Transport and Road Infrastructure   Communication   Banking and Financial Services   Land Use   Irrigation Source	230-244
10	<b>Abbreviation &amp; Sources</b>	245-246
11	<b>Disclaimer</b>	248

Location & Political Map



## Administrative Setup

### List of Village Panchayat & Intermediate Panchayat (Block) Name - 2011

Village Name	Village Panchayat Name	Intermediate Panchayat Name
Adhadeunria	Sansarphal	Pattamundai
Adhajari	Chandan Nagar	Pattamundai
Ahirajpur	Rangani	Rajnagar
Ajagar Patia	Iswarpur	Rajnagar
Amanapari	Kandira	Rajnagar
Amarabati	Talachua	Rajnagar
Ambaora	Kandira	Rajnagar
Amber	Khadiana	Pattamundai
Anand pur	Dosia	Pattamundai
Ananta Keshari	Rangani	Rajnagar
Andharua	Chandan Nagar	Pattamundai
Anoli	Balikana	Pattamundai
Aradapalli	Aradapalli	Pattamundai
Bachhara	Bachhara	Pattamundai
Badagara	Balikana	Pattamundai
Badajaria	Sanajaria	Pattamundai
Badamohan pur	Badamohanpur	Pattamundai
Badanaukana	Brahmansahi	Rajnagar
Badapada	Badapada	Pattamundai
Badapal	Kandira	Rajnagar
Badapal	Khanata	Pattamundai
Badhadia	Dangamal	Rajnagar
Badhei pada	Balikana	Pattamundai
Badhi	Dera	Rajnagar
Badhinakolha	Kandira	Rajnagar
Badkota	Koilipur	Rajnagar
Badmaricha palli	Koilipur	Rajnagar
Badolara	Sanabada -	Rajnagar
Badpal	Koilipur	Rajnagar

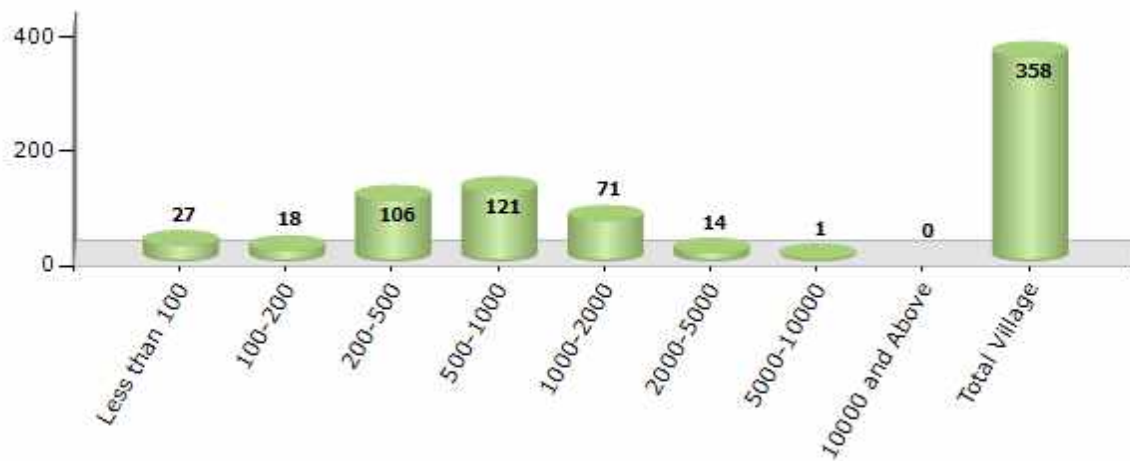
Contd....

Demographic

Number of Villages by Population Size - 2011

Less than 100	100-200	200-500	500-1000	1000-2000	2000-5000	5000-10000	10000 and Above	Total Village
27	18	106	121	71	14	1	0	358

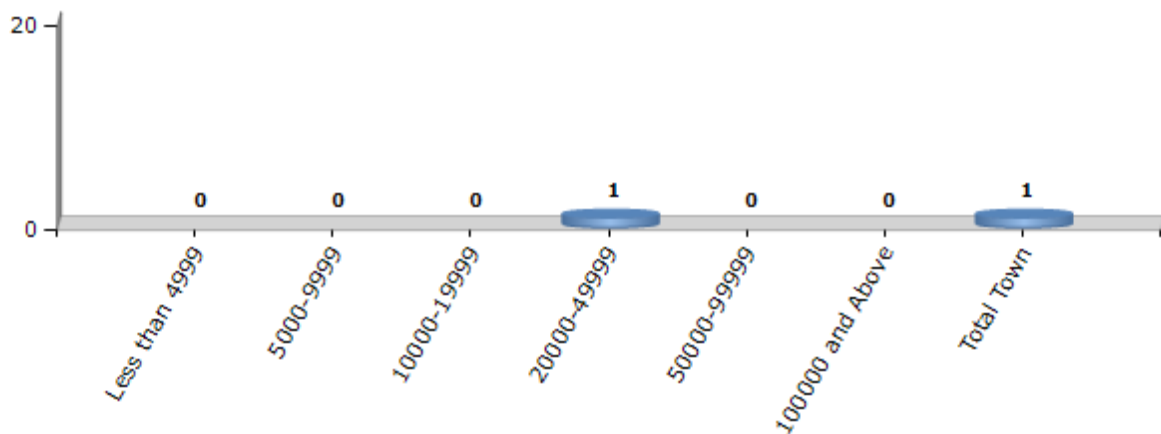
Number of Villages by Population Size - 2011



Number of Towns by Population Size - 2011

Less than 4999	5000-9999	10000-19999	20000-49999	50000-99999	100000 and Above	Total Town
0	0	0	1	0	0	1

Number of Towns by Population Size - 2011

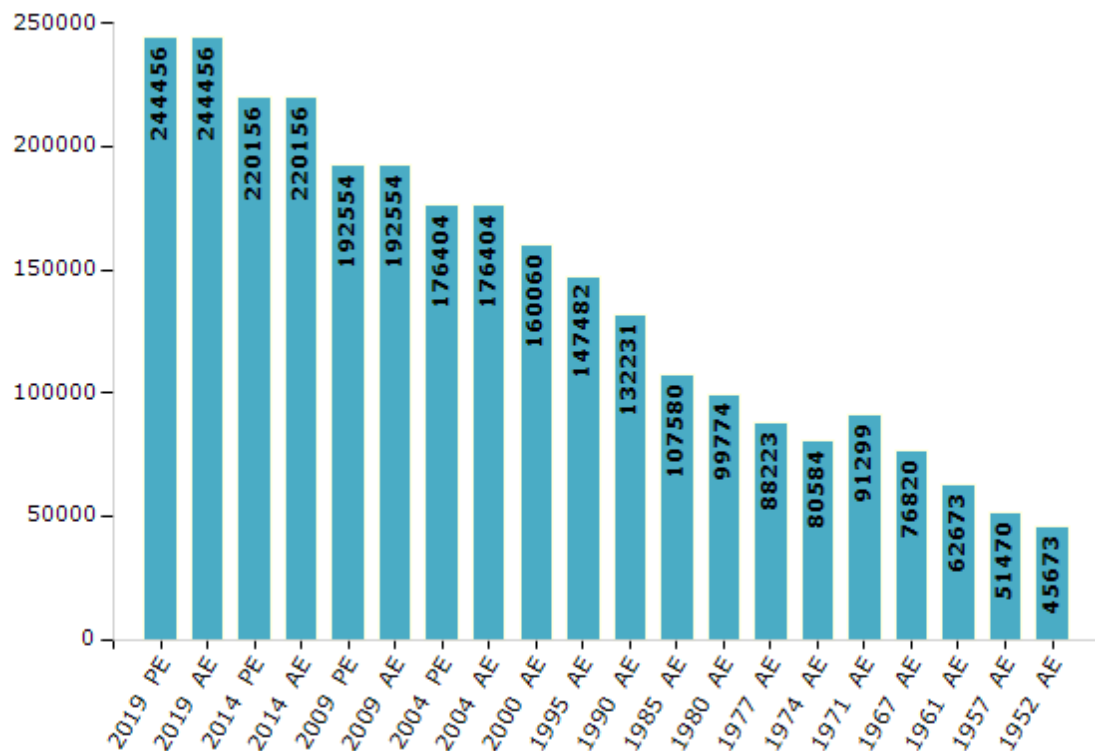


## Electoral Features

### Electors by Male & Female

Year	Male	Female	Others	Total	Year	Male	Female	Others	Total
2019 PE	128499	115937	20	244456	1990 AE	70608	61623	-	132231
2019 AE	128499	115937	20	244456	1985 AE	58138	49442	-	107580
2014 PE	116883	103268	5	220156	1980 AE	54681	45093	-	99774
2014 AE	116883	103268	5	220156	1977 AE	48151	40072	-	88223
2009 PE	101083	91471	-	192554	1974 AE	43375	37209	-	80584
2009 AE	101083	91471	-	192554	1971 AE	50063	41236	-	91299
2004 PE	91749	84655	-	176404	1967 AE	76820	0	-	76820
2004 AE	91749	84655	-	176404	1961 AE	62673	0	-	62673
2000 AE	82441	77619	-	160060	1957 AE	51470	0	-	51470
1999 PE	-	-	-	-	1952 AE	-	-	-	45673
1995 AE	77643	69839	-	147482					

Number of Electors



Note : AE : Assembly Election, PE : Assembly Segment of Parliamentary Election

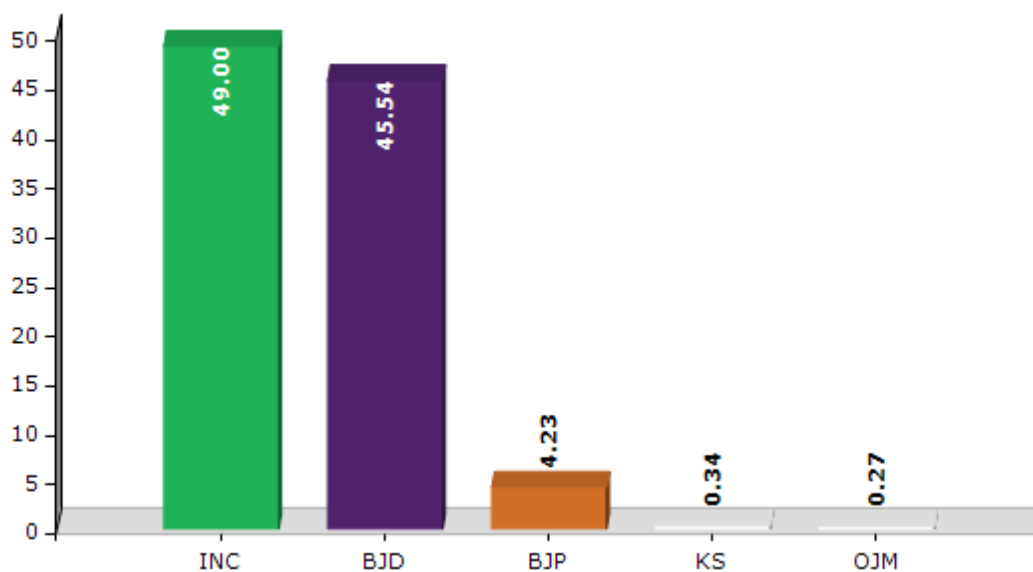


## Historical Summary Election Results

### Summary Result of Assembly Election - 2014

Candidate Name	Party	Votes	Votes %
Anshuman Mohanty	INC	76806	49
Dhruba Ch. Sahoo	BJD	71377	45.54
Jnandev Beura	BJP	6632	4.23
Surendranath Mohanty	KS	529	0.34
Kailas Mohanty	OJM	427	0.27
	NOTA	976	0.62

Votes Percentage of Top Parties - 2014



## Polling Station Level Election Results

### Number and Name of Polling Stations (PS) (2019 AE)

Number of Polling Stations	Name of Polling Stations	Number of Polling Stations	Name of Polling Stations
1	Nalitapatia	22	Sikarapahi
2	Khamarsahi	23	Chaanrakola
3	Khamarsahi	24	Rangani
4	Bankual	25	Bhekata
5	Bankual	26	Pattaparia
6	Baghua	27	Sailendra Narayanapur
7	Krushnanagar	28	Junusnagar
8	Sailendranagar	29	Balabhadrapur
9	Rajendranagar	30	Righagad
10	Talachua	31	Iswarapur
11	Udyan	32	Dighi
12	Khasamunda	33	Madhupur
13	Manjulapalli	34	Junagadi
14	Ahirajapur	35	Panchupali
15	Banipal	36	Ghadiamal
16	Dolasahi	37	Ghadiamal
17	Giriapahi	38	Daruora
18	Keruapal	39	Nuagan
19	Gartta	40	Padmanabhapur
20	Amarabati	41	Bagapatia
21	Baghamari	42	Gupti

Contd....

## Polling Station Level Election Results

### Polling Station-wise Votes Secured by Overall Top Five Parties in Rajanagar Assembly in Assembly Election (AE) under Kendrapara Parliamentary Constituency in Odisha (2019)

Number of Polling Station	Winner - Dhruba Charan Sahoo (BJD)	Runner-up - Anshuman Mohanty (INC)	3rd - Alekha Kumar Jena (BJP)	4th - Anirudha Sethi (BSP)	5th - Ajaya Kumar Behera (IND)	NOTA	Other	Total Votes Secured
36	232	294	97	5	22	5	0	655
37	269	211	45	6	12	1	2	546
38	406	345	76	9	2	9	4	851
39	382	329	123	9	19	4	5	871
40	237	237	85	3	11	1	2	576
41	279	211	40	0	0	3	11	544
42	348	204	70	6	2	1	1	632
43	304	353	124	3	1	1	25	811
44	465	254	46	11	4	6	5	791
45	276	166	55	4	1	1	1	504
46	512	233	99	6	0	9	3	862
47	455	182	51	6	12	2	3	711
48	344	318	69	7	1	2	8	749
49	178	331	50	4	15	0	2	580
50	302	246	38	3	1	2	3	595
51	265	248	55	2	1	2	0	573
52	288	311	130	6	67	5	6	813
53	185	232	19	1	5	1	1	444
54	198	300	155	2	22	1	3	681
55	407	235	79	4	74	6	2	807
56	251	195	93	3	47	3	3	595
57	229	119	87	0	42	2	2	481
58	266	239	64	4	5	0	4	582
59	210	227	38	1	47	1	0	524
60	342	373	94	4	1	2	1	817
61	343	283	82	1	7	4	2	722
62	202	181	64	0	8	2	0	457
63	242	251	15	2	0	3	1	514
64	229	279	99	2	1	1	1	612
65	166	260	39	0	13	1	1	480
66	256	202	42	3	4	2	2	511
67	312	233	79	7	7	1	4	643
68	160	218	37	4	18	1	0	438
69	154	321	37	4	19	3	1	539
70	261	221	77	2	2	6	0	569

Contd....

## Polling Station Level Election Results

### Winner, Runner-up and 3rd Party Position & Winning Margin According to Polling Stations in Rajanagar Assembly in Assembly Election (AE) under Kendrapara Parliamentary Constituency in Odisha (2019)

Polling Station Number	Winner Party	Winner Votes (%)	Runner-up Party	Runner-up Votes (%)	Winning Margin Votes (%)	Third Party	Third Party Votes (%)	Other Votes (%)
71	INC	254 (49.32)	BJD	191 (37.09)	63 (12.23)	BJP	49 (9.51)	21 (4.08)
72	INC	407 (58.48)	BJD	233 (33.48)	174 (25)	BJP	48 (6.9)	8 (1.15)
73	BJD	238 (45.25)	INC	236 (44.87)	2 (0.38)	BJP	42 (7.98)	10 (1.9)
74	INC	368 (42.3)	BJD	367 (42.18)	1 (0.12)	BJP	124 (14.25)	11 (1.26)
75	BJD	139 (50.73)	INC	123 (44.89)	16 (5.84)	BJP	7 (2.55)	5 (1.82)
76	INC	322 (50.23)	BJD	253 (39.47)	69 (10.76)	BJP	48 (7.49)	18 (2.81)
77	INC	311 (47.85)	BJD	257 (39.54)	54 (8.31)	BJP	48 (7.38)	34 (5.23)
78	BJP	266 (42.29)	BSP	246 (39.11)	20 (3.18)	INC	112 (17.81)	5 (0.79)
79	BJD	199 (44.22)	INC	186 (41.33)	13 (2.89)	BJP	56 (12.44)	9 (2)
80	INC	186 (44.6)	BJD	184 (44.12)	2 (0.48)	BJP	40 (9.59)	7 (1.68)
81	BJD	347 (50.07)	INC	220 (31.75)	127 (18.32)	BJP	110 (15.87)	16 (2.31)
82	INC	171 (52.29)	BJD	101 (30.89)	70 (21.4)	BJP	46 (14.07)	9 (2.75)
83	INC	155 (39.54)	BJD	144 (36.73)	11 (2.81)	BJP	87 (22.19)	6 (1.53)
84	BJD	286 (62.86)	INC	127 (27.91)	159 (34.95)	BJP	34 (7.47)	8 (1.76)
85	BJD	287 (51.25)	INC	215 (38.39)	72 (12.86)	IND (AKB)	29 (5.18)	29 (5.18)
86	BJD	314 (48.68)	INC	188 (29.15)	126 (19.53)	IND (AKB)	77 (11.94)	66 (10.23)
87	BJD	279 (45.59)	INC	263 (42.97)	16 (2.62)	BJP	49 (8.01)	21 (3.43)
88	INC	223 (38.72)	BJD	217 (37.67)	6 (1.05)	IND (AKB)	70 (12.15)	66 (11.46)
89	INC	183 (38.94)	BJD	148 (31.49)	35 (7.45)	IND (AKB)	91 (19.36)	48 (10.21)
90	BJD	276 (40.29)	INC	262 (38.25)	14 (2.04)	BJP	128 (18.69)	19 (2.77)
91	INC	220 (43.82)	BJD	165 (32.87)	55 (10.95)	BJP	106 (21.12)	11 (2.19)
92	BJD	311 (53.34)	INC	234 (40.14)	77 (13.2)	BJP	30 (5.15)	8 (1.37)
93	INC	147 (43.88)	BJD	127 (37.91)	20 (5.97)	BJP	55 (16.42)	6 (1.79)
94	INC	229 (46.36)	BJD	179 (36.23)	50 (10.13)	BJP	77 (15.59)	9 (1.82)
95	INC	235 (38.59)	BJD	201 (33)	34 (5.59)	BJP	157 (25.78)	16 (2.63)
96	BJD	166 (37.3)	INC	165 (37.08)	1 (0.22)	BJP	109 (24.49)	5 (1.12)
97	INC	242 (43.68)	BJD	204 (36.82)	38 (6.86)	BJP	102 (18.41)	6 (1.08)
98	BJD	216 (43.9)	INC	166 (33.74)	50 (10.16)	BJP	97 (19.72)	13 (2.64)
99	BJD	283 (48.79)	INC	191 (32.93)	92 (15.86)	BJP	91 (15.69)	15 (2.59)
100	BJD	254 (58.26)	INC	112 (25.69)	142 (32.57)	BJP	61 (13.99)	9 (2.06)
101	BJD	281 (39.63)	INC	275 (38.79)	6 (0.84)	BJP	141 (19.89)	12 (1.69)
102	BJD	227 (46.04)	INC	187 (37.93)	40 (8.11)	BJP	74 (15.01)	5 (1.01)
103	BJD	356 (54.94)	INC	186 (28.7)	170 (26.24)	BJP	89 (13.73)	17 (2.62)
104	BJD	431 (65.3)	INC	162 (24.55)	269 (40.75)	BJP	51 (7.73)	16 (2.42)
105	BJD	439 (49.55)	BJP	227 (25.62)	212 (23.93)	INC	191 (21.56)	29 (3.27)

Contd....

## Socio-Economic Amenities - Rural

### Access to Education Facilities

Particulars	Number of Villages (% of Population)				
	Available	Not Available	If Not Available (Distance of Nearest Facility)		
			A	B	C
Govt. Primary School	283 (92)	75 (8)	71 (7)	3 (0)	0 (0)
Private Primary School	17 (8)	341 (92)	0 (0)	0 (0)	0 (0)
Govt. Middle School	133 (57)	225 (43)	114 (24)	79 (13)	28 (4)
Private Middle School	9 (5)	349 (95)	1 (0)	0 (0)	0 (0)
Govt. Secondary School	63 (30)	295 (70)	219 (52)	49 (11)	0 (0)
Private Secondary School	3 (1)	355 (99)	17 (4)	8 (2)	0 (0)
Govt. Senior Secondary School	15 (8)	343 (92)	82 (21)	140 (41)	76 (18)
Private Senior Secondary School	2 (1)	356 (99)	8 (1)	26 (7)	10 (3)
Govt. Arts and Science Degree College	7 (4)	351 (96)	47 (13)	105 (31)	159 (41)
Private Arts and Science Degree College	1 (1)	357 (99)	10 (2)	6 (1)	24 (8)
Govt. Engineering College	0 (0)	358 (100)	0 (0)	0 (0)	0 (0)
Private Engineering College	0 (0)	358 (100)	0 (0)	10 (2)	348 (98)
Govt. Medicine College	0 (0)	358 (100)	0 (0)	1 (0)	357 (100)
Private Medicine College	0 (0)	358 (100)	0 (0)	0 (0)	0 (0)
Govt. Management Institute	0 (0)	358 (100)	0 (0)	0 (0)	358 (100)
Private Management Institute	0 (0)	358 (100)	0 (0)	0 (0)	0 (0)
Govt. Polytechnic	0 (0)	358 (100)	0 (0)	3 (1)	338 (97)
Private Polytechnic	0 (0)	358 (100)	0 (0)	0 (0)	3 (1)
Govt. Vocational Training School/ITI	1 (1)	357 (99)	0 (0)	2 (0)	91 (34)
Private Vocational Training School/ITI	0 (0)	358 (100)	4 (2)	11 (4)	234 (58)
Govt. Non Formal Training Centre	0 (0)	358 (100)	1 (0)	1 (0)	334 (96)
Private Non Formal Training Centre	0 (0)	358 (100)	0 (0)	2 (1)	5 (1)
Govt. School For Disabled	0 (0)	358 (100)	2 (1)	0 (0)	335 (95)
Private School For Disabled	0 (0)	358 (100)	0 (0)	0 (0)	3 (1)
Government Others	2 (3)	356 (97)	0 (0)	0 (0)	17 (8)
Private Others	0 (0)	358 (100)	0 (0)	0 (0)	2 (1)

Note : Distance A : Less than 5 km; B : Between 5-10 km; C : 10+ km.; Source : Data Analysis is based on 2011 Census.

## DISCLAIMER

The Terms of Use and Disclaimer of Datanet India Private Limited (hereinafter referred to as "Datanet") for use of this analysis report of **Rajanagar Assembly Constituency (Rajanagar Vidhan Sabha)** :-

1. **Assembly Factbook™** is a Registered Trade Mark owned by Datanet.
2. All the maps are sketched and graphical representation only and have not been drawn to the scale and also not to represent the actual geographical area or boundary of the unit.
3. The data for the aforesaid analysis is based on authentic sources and has been culled from the various publications of Census, CSO and NSSO for district and block level data, various central and state government departments, Central & State Elections Commissions and the concerned Returning Officers' releases, Electoral Rolls, Election results and allied publications, internal assessment, surveys, estimates and analysis. Therefore, certain adjustment of data at micro level may have been done to arrive closer to the macro data.
4. Data have been provided on an "As Is" and "As AVAILABLE" basis
5. The colours shown in the maps or diagram and charts of a particular party, alliance or AC are indicative and do not represent them.
6. This publication which includes maps, sheets, graphs and data would be the property under copyright of Datanet only. The user may use these for its internal study, analysis and research purposes. It's public display, re-selling or any commercial uses by the user are not allowed.
7. Datanet has taken due care and caution in compilation and processing of data and allied information, but does not guarantee the accuracy, adequacy or completeness of any information/analysis and will be not responsible for any errors or omissions or for the results obtained from the use of such information/analysis.
8. All the contents for the publication have been culled from various authentic sources and Datanet reasonably believes such sources to be reliable, but does not make any representations, express or implied as to the accuracy or fitness of use of such information. The information or contents of the information/analysis do not constitute advice and should not be relied upon in making (or refraining from making) any decision. Any reliance placed upon the information provided by Datanet is the sole responsibility and strictly at the user's risk.
9. In no event will Datanet be liable for any damages (including, without limitation, damages for loss of business projects, or loss of profits) arising in contract, tort or otherwise from the use of or inability to use any of its contents, or from any action taken (or refrained from being taken) as a result of using the analysis or any of its contents. Datanet its directors, owners, editors, officials, employees, distributor and agents or any associate will not be liable for any errors in the information contained or any consequences arising from the use of the contents of the provided information/analysis.
10. If any provision of these terms and conditions is held invalid or illegal or unenforceable for any reason by any court of competent jurisdiction, such provision shall be severed and the remainder of provisions of the terms and conditions shall continue in full force and effect as if the Term of Use had been executed with the invalid, illegal or unenforceable provision eliminated.
11. If there are any discrepancies in the information provided, please bring it to attention of Datanet for suitable rectification measures.

**Buy Online This Complete Book At**  
**Datanet India eBooks Store**

[www.indiastatpublications.com](http://www.indiastatpublications.com)

or go directly at

[http://www.indiastatpublications.com/  
Assembly\\_factbook/Odisha/Kendrapara/ Rajanagar](http://www.indiastatpublications.com/Assembly_factbook/Odisha/Kendrapara/Rajanagar)

 **india**stat**elections**

ISBN : 978-93-5313-285-0

