



Odisha

Assembly Factbook™

Salipur Assembly Constituency



Key Electoral Data of Salipur
Assembly Constituency (Vidhan Sabha)

Odisha

Assembly Factbook™

Salipur Assembly Constituency



Salipur Vidhan Sabha

Editor & Director

Dr. R.K. Thukral

Research Editor

Dr. Shafeeq Rahman

Compiled, Researched and Published by Datanet India Pvt. Ltd.

D-100, 1st Floor,

Okhla Industrial Area, Phase-I,
New Delhi- 110020.

Ph.: 91-11- 43580781-84

Email : support@indiastatpublications.com

Website : www.indiastatelections.com

Online Book Store :

www.indiastatpublications.com

Report No. : AFB/OD-094-0125

ISBN : 978-93-5313-291-0

First Edition : January, 2018

Eighth Updated Edition : January, 2025

Price : Rs. 11500/-

US\$ 310

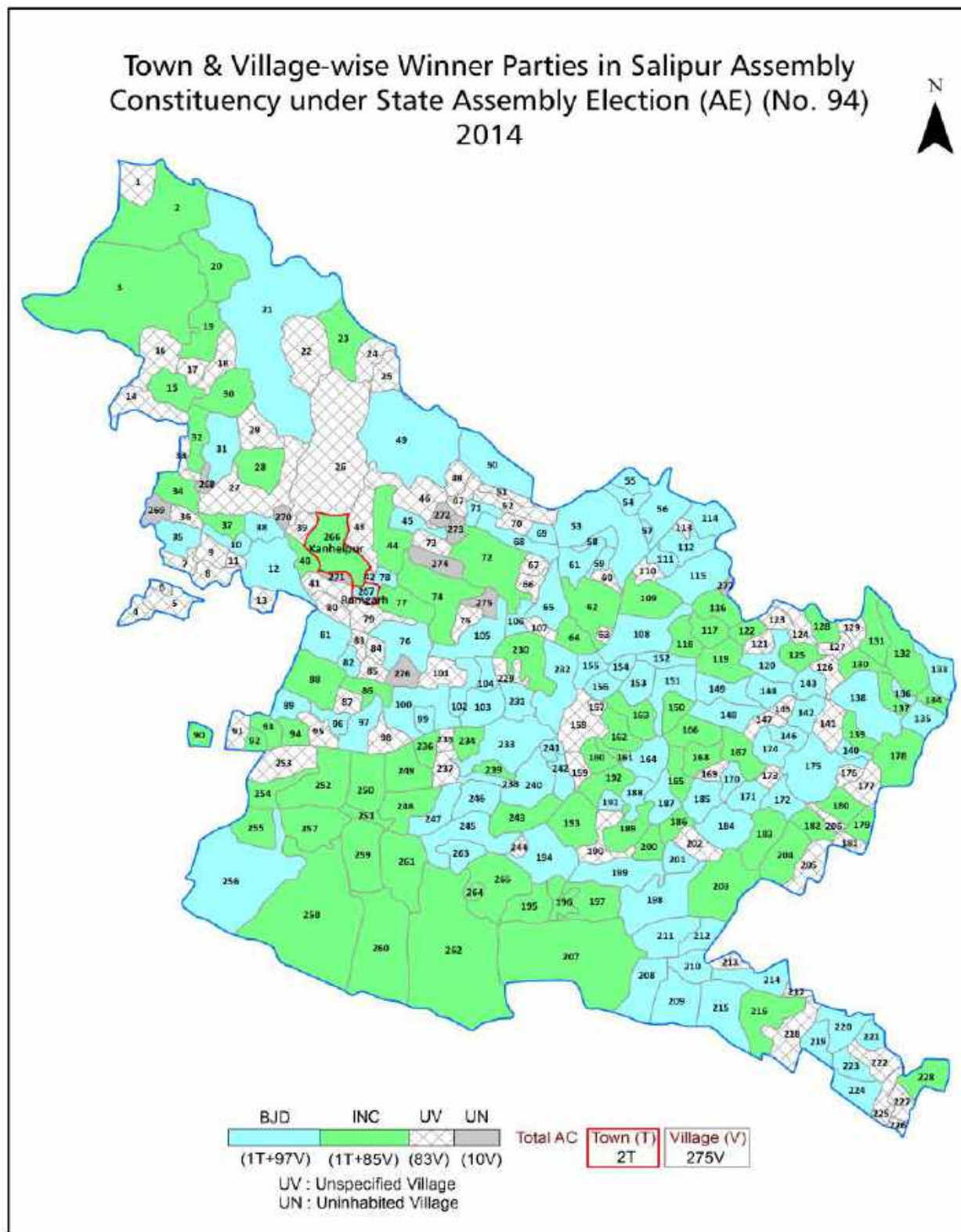
© Datanet India Pvt. Ltd.

All rights reserved. No part of this book may be reproduced, stored in a retrieval system or transmitted in any form or by any means, mechanical photocopying, photographing, scanning, recording or otherwise without the prior written permission of the publisher. Please refer to Disclaimer at page no. 230 for the use of this publication.

Printed in India

No.	Particulars	Page No.
	Introduction	
1	Assembly Constituency - (Vidhan Sabha) at a Glance Features of Assembly as per Delimitation Commission of India (2008)	1-2
	Location and Political Maps	
2	Location Map Boundaries of Assembly Constituency - (Vidhan Sabha in District Boundaries of Assembly Constituency under Parliamentary Constituency - (Lok Sabha) Town & Village-wise Winner Parties- 2024-PE, 2024-AE, 2019-PE, 2019-AE, 2014-PE, 2014-AE, 2009-PE and 2009-AE	3-11
	Administrative Setup (2011)	
3	District Sub-district Towns Villages Inhabited Villages Uninhabited Villages Village Panchayat Intermediate Panchayat	12-26
	Demographics (2011)	
4	Population Households Rural/Urban Population Towns and Villages by Population Size Sex Ratio (Total & 0-6 Years) Religious Population Social Population Literacy Rate	27-28
	Electoral Features	
5	Important Dates of Last Elections Held Electors by Gender Service Electors Voters Voters Turnout Polling Stations & Average Number of Electors per Polling Station Electors by Age Group Present Elected Representatives	29-34
	Historical Summary Election Results	
6	Vote Share of Major Parties Winning Margin (Number & Percentage Polarity of Parties Summary Result of Assembly Segment of Parliamentary Elections 2024, 2019, 2014, 2009, 2004 and 1999 Summary Result of Assembly Elections 2024, 2019, 2014, 2009, 2004, 2000, 1995, 1990, 1985, 1980, 1977, 1974, 1971, 1967, 1961, 1957 and 1952	35-59
	Polling Station Level Election Results	
7	Name and Number of Polling Station 2024-PE, 2024-AE, 2019-PE, 2019-AE, 2014-PE, 2014-AE, 2009-PE and 2009-AE Polling Station-wise Electors, Voters & Voters Turnout 2024-PE, 2024-AE, 2019-PE, 2019-AE, 2014-PE, 2014-AE, 2009-PE and 2009-AE Polling Station wise Elections Results 2024-PE, 2024-AE, 2019-PE, 2019-AE, 2014-PE, 2014-AE, 2009-PE and 2009-AE	60-209
	Share of Assembly Constituency	
8	Share of Assembly Constituency - (Vidhan Sabha) in State, District and Parliamentary Constituency - (Lok Sabha)	210
	Socio-Economic Amenities (2011)	
9	Access to Administrative Units Agricultural, Manufacturing and Industrial Commodities Demographic Indicators Education Health & Manpower Drinking Water Supply Sanitation Entertainment and Recreations Infrastructure Power Food Allocation Distribution and Marketing of Agriculture Commodities Infrastructure Transport and Road Infrastructure Communication Banking and Financial Services Land Use Irrigation Source	212-226
10	Abbreviation & Sources	227-228
11	Disclaimer	230

Location & Political Map



Administrative Setup

List of Village Panchayat & Intermediate Panchayat (Block) Name - 2011

Village Name	Village Panchayat Name	Intermediate Panchayat Name
Abhayapur	Safa	Tangi choudwar
Alipur	Sauri	Salepur
Andeisahi	Champati	Salepur
Angarjori	Agrahat	Tangi choudwar
Anjua	Kanheipur	Tangi choudwar
Astapari	Jaripada	Tangi choudwar
Athabatia	Nakhara	Tangi choudwar
Atoda	Madhyakachha	Salepur
Badabhimarajpur	Rameswar	Salepur
Bada-Debil	Govindapur	Tangi choudwar
Badakusunpur	Safa	Tangi choudwar
Bada-pokhari	Kanheipur	Tangi choudwar
Bahabalapur	Sisua	Salepur
Bahadulapatna	Bahugram	Salepur
Baharapada	Sisua	Salepur
Bahuda	Harianta	Tangi choudwar
Bahugram	Bahugram	Salepur
Bainchua	Uchapada	Tangi choudwar
Balabhadrapur	Mahana	Salepur
Balia	Naiguan	Salepur
Balisahi	Balisahi	Salepur
Balisamala-1	Ramkrishnapur	Salepur
Balisamala-2	Sauri	Salepur
Ballabhapur	Naiguan	Salepur
Bamburi	Salagaon	Tangi choudwar
Banahara	Pikol	Salepur
Bandal	Kotasahi	Tangi choudwar
Banika	Napanga	Tangi choudwar
Barabari	Chhanipur	Salepur

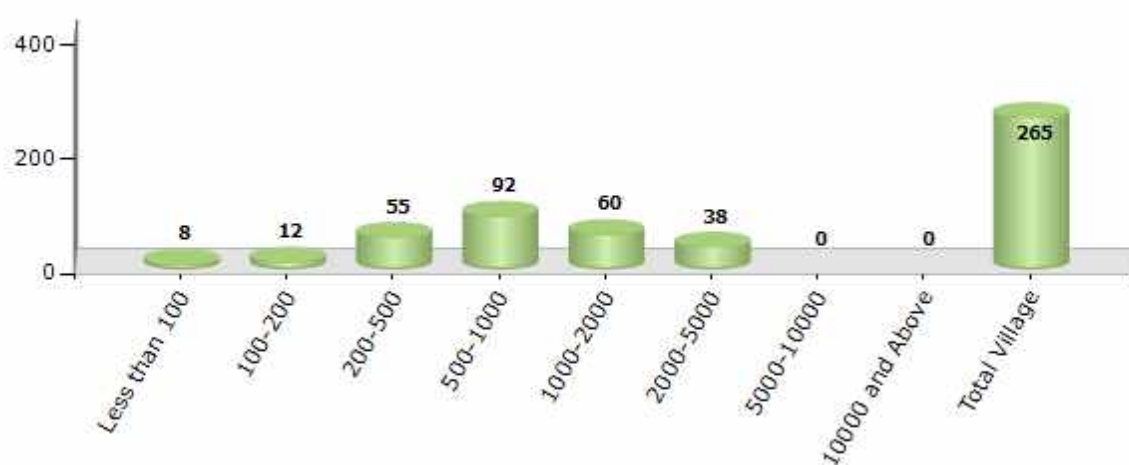
Contd....

Demographic

Number of Villages by Population Size - 2011

Less than 100	100-200	200-500	500-1000	1000-2000	2000-5000	5000-10000	10000 and Above	Total Village
8	12	55	92	60	38	0	0	265

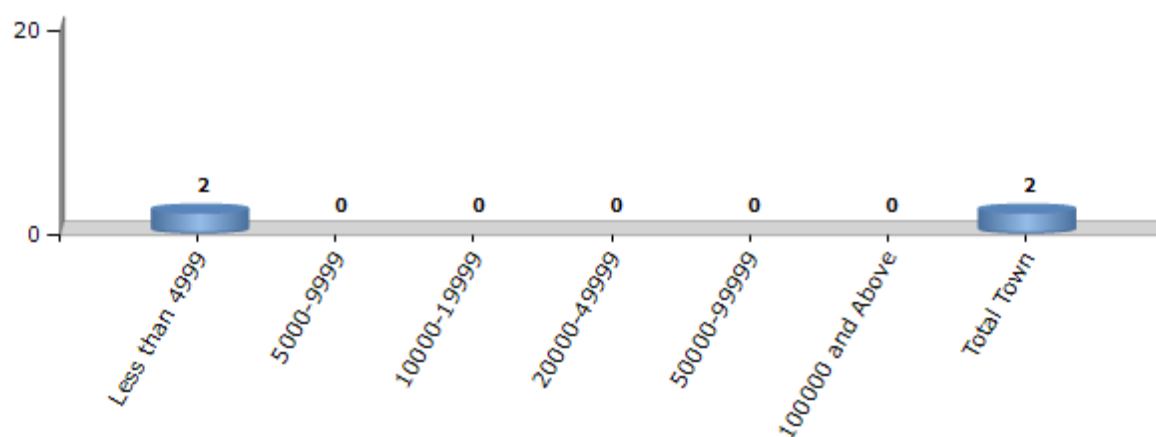
Number of Villages by Population Size - 2011



Number of Towns by Population Size - 2011

Less than 4999	5000-9999	10000-19999	20000-49999	50000-99999	100000 and Above	Total Town
2	0	0	0	0	0	2

Number of Towns by Population Size - 2011



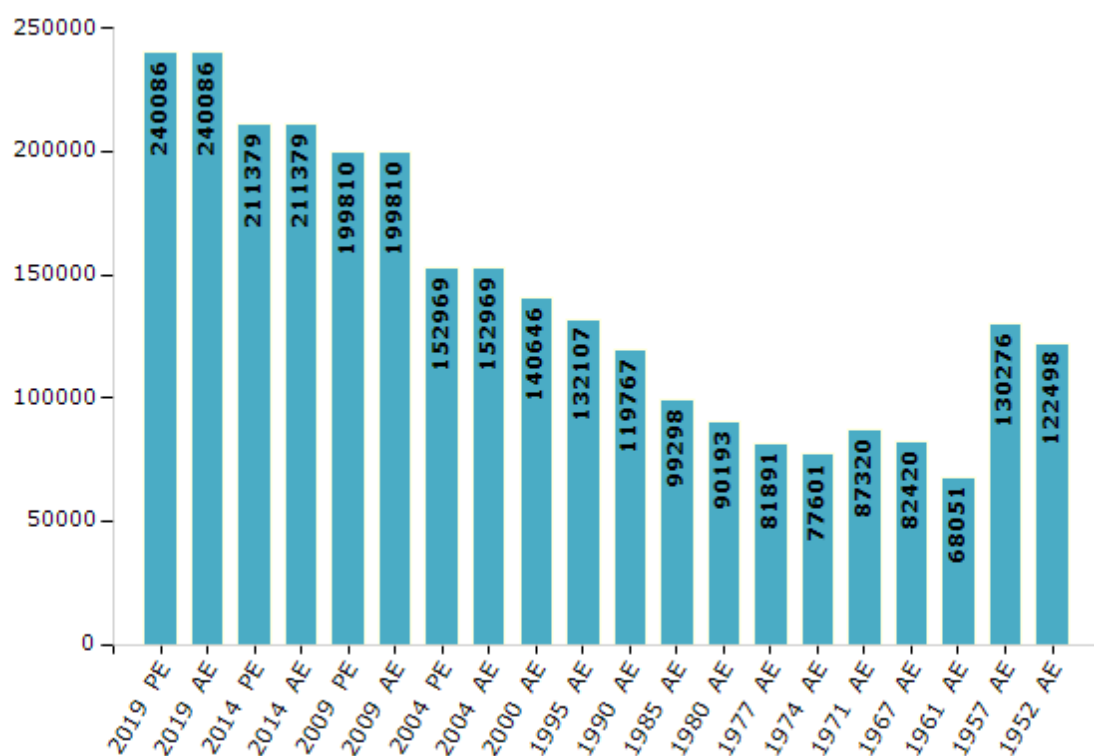
Electoral Features

Electors by Male & Female

Year	Male	Female	Others	Total
2019 PE	123916	116146	24	240086
2019 AE	123916	116146	24	240086
2014 PE	112184	99193	2	211379
2014 AE	112184	99193	2	211379
2009 PE	105657	94153	-	199810
2009 AE	105657	94153	-	199810
2004 PE	79668	73301	-	152969
2004 AE	79668	73301	-	152969
2000 AE	73143	67503	-	140646
1999 PE	-	-	-	-
1995 AE	68992	63115	-	132107

Year	Male	Female	Others	Total
1990 AE	64415	55352	-	119767
1985 AE	51649	47649	-	99298
1980 AE	46178	44015	-	90193
1977 AE	42218	39673	-	81891
1974 AE	40197	37404	-	77601
1971 AE	45571	41749	-	87320
1967 AE	82420	0	-	82420
1961 AE	68051	0	-	68051
1957 AE	130276	0	-	130276
1952 AE	-	-	-	122498

Number of Electors



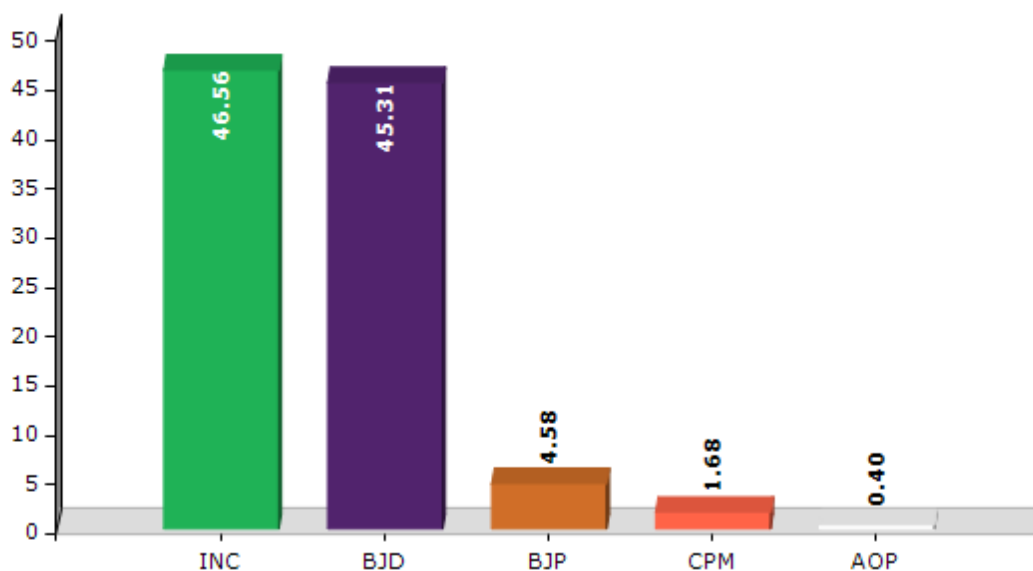
Note : AE : Assembly Election, PE : Assembly Segment of Parliamentary Election

Historical Summary Election Results

Summary Result of Assembly Election - 2014

Candidate Name	Party	Votes	Votes %
Prakash Chandra Behera	INC	78343	46.56
Prasanta Behera	BJD	76226	45.31
Choudhury Hemanta Kumar Sahu	BJP	7712	4.58
Badrinarayan Dash	CPM	2834	1.68
Bijan Satapathy	AOP	679	0.4
Jasobanta Jena	BSP	523	0.31
Sk.Asfaque Ali	AAP	356	0.21
Sanjay Kumar Lenka	IND	315	0.19
Suvesh Ranjan Parida	IND	309	0.18
	NOTA	950	0.56

Votes Percentage of Top Parties - 2014



Polling Station Level Election Results

Number and Name of Polling Stations (PS) (2019 AE)

Number of Polling Stations	Name of Polling Stations	Number of Polling Stations	Name of Polling Stations
1	Karanji	22	Madhapur
2	Karanji-1	23	Barapada
3	Badakusunapur	24	Safa
4	Badakusunapur	25	Safa-1
5	Abhayapur	26	Kanapur
6	Suanri	27	Kanapur-1
7	Jamana	28	Mania
8	Sapanapur	29	Mania-1
9	Bisinakahani	30	Kadei
10	Tulasipur	31	Khetrapal
11	Haladibasanta	32	Chintamanipur
12	Chhatabar	33	Hadua
13	Khaipadia	34	Ramagad-1
14	Nelia	35	Ramgarh-2
15	Jeypore	36	Ramagad(Ka)-3
16	Salagan	37	Ramagad-4
17	Salagaon	38	Kotasahi
18	Teliapada	39	Bandalo
19	Bhagatapur	40	Bainchua
20	Bhagatapur-1	41	Uchchapada
21	Kahneipur	42	Damaka

Contd....

Polling Station Level Election Results

Polling Station-wise Votes Secured by Overall Top Five Parties in Salipur Assembly in Assembly Election (AE) under Kendrapara Parliamentary Constituency in Odisha (2019)

Number of Polling Station	Winner - Prasanta Behera (BJD)	Runner-up - Prakash Chandra Behera (BJP)	3rd - Rabindra Nath Kar (INC)	4th - Jasobanta Jena (BSP)	5th - Jyotiprasad Pati (IND)	NOTA	Other	Total Votes Secured
36	458	283	2	2	0	2	4	751
37	377	365	17	3	1	5	3	771
38	334	335	12	2	1	2	7	693
39	380	284	16	0	0	4	8	692
40	437	472	23	4	0	4	2	942
41	262	210	20	3	1	0	2	498
42	281	230	11	2	1	0	0	525
43	424	304	11	1	2	0	3	745
44	238	158	4	1	0	0	2	403
45	663	271	21	4	0	0	1	960
46	261	182	17	1	4	0	0	465
47	227	170	6	1	0	0	1	405
48	394	155	29	6	1	0	6	591
49	431	227	7	1	4	0	3	673
50	359	240	13	1	0	0	2	615
51	436	143	9	3	3	0	9	603
52	458	160	20	2	4	0	5	649
53	448	134	1	1	1	0	5	590
54	508	113	11	4	2	0	1	639
55	533	377	23	5	2	0	7	947
56	458	389	25	1	2	0	5	880
57	317	268	17	7	1	0	7	617
58	637	298	25	3	1	0	2	966
59	405	189	9	2	4	0	9	618
60	322	289	11	3	0	107	2	734
61	235	310	10	1	1	0	2	559
62	268	306	23	14	1	0	7	619
63	555	405	26	6	7	0	7	1006
64	516	279	34	3	1	102	6	941
65	471	271	23	4	0	0	3	772
66	508	403	26	8	2	0	8	955
67	450	440	4	1	0	0	4	899
68	481	338	14	7	1	0	14	855
69	542	276	42	0	2	0	7	869
70	519	393	19	3	2	0	13	949

Contd....

Polling Station Level Election Results

Winner, Runner-up and 3rd Party Position & Winning Margin According to Polling Stations in Salipur Assembly in Assembly Election (AE) under Kendrapara Parliamentary Constituency in Odisha (2019)

Polling Station Number	Winner Party	Winner Votes (%)	Runner-up Party	Runner-up Votes (%)	Winning Margin Votes (%)	Third Party	Third Party Votes (%)	Other Votes (%)
71	BJD	436 (60.47)	BJP	269 (37.31)	167 (23.16)	INC	10 (1.39)	6 (0.83)
72	BJD	279 (51.57)	BJP	241 (44.55)	38 (7.02)	INC	11 (2.03)	10 (1.85)
73	BJD	519 (62.99)	BJP	285 (34.59)	234 (28.4)	INC	11 (1.33)	9 (1.09)
74	BJD	683 (74.97)	BJP	138 (15.15)	545 (59.82)	INC	72 (7.9)	18 (1.98)
75	BJD	459 (60.55)	BJP	276 (36.41)	183 (24.14)	INC	19 (2.51)	4 (0.53)
76	BJP	249 (51.23)	BJD	217 (44.65)	32 (6.58)	BSP	6 (1.23)	14 (2.88)
77	BJD	358 (54.24)	BJP	266 (40.3)	92 (13.94)	INC	18 (2.73)	18 (2.73)
78	BJP	294 (53.26)	BJD	247 (44.75)	47 (8.51)	INC	4 (0.72)	7 (1.27)
79	BJD	238 (60.71)	BJP	145 (36.99)	93 (23.72)	INC	6 (1.53)	3 (0.77)
80	BJD	261 (67.27)	BJP	97 (25)	164 (42.27)	INC	28 (7.22)	2 (0.52)
81	BJD	276 (58.23)	BJP	171 (36.08)	105 (22.15)	INC	26 (5.49)	1 (0.21)
82	BJD	433 (48.71)	BJP	391 (43.98)	42 (4.73)	INC	57 (6.41)	8 (0.9)
83	BJD	453 (55.04)	BJP	353 (42.89)	100 (12.15)	INC	8 (0.97)	9 (1.09)
84	BJD	418 (72.57)	BJP	82 (14.24)	336 (58.33)	INC	62 (10.76)	14 (2.43)
85	BJD	388 (51.25)	BJP	347 (45.84)	41 (5.41)	INC	9 (1.19)	13 (1.72)
86	BJD	303 (51.71)	BJP	182 (31.06)	121 (20.65)	INC	90 (15.36)	11 (1.88)
87	BJP	763 (77.07)	BJD	196 (19.8)	567 (57.27)	INC	22 (2.22)	9 (0.91)
88	BJP	502 (49.36)	BJD	491 (48.28)	11 (1.08)	INC	8 (0.79)	16 (1.57)
89	BJD	538 (63.67)	BJP	253 (29.94)	285 (33.73)	INC	39 (4.62)	15 (1.78)
90	BJD	503 (57.29)	BJP	305 (34.74)	198 (22.55)	INC	29 (3.3)	41 (4.67)
91	BJP	427 (53.91)	BJD	336 (42.42)	91 (11.49)	INC	6 (0.76)	23 (2.9)
92	BJP	501 (53.76)	BJD	414 (44.42)	87 (9.34)	INC	5 (0.54)	12 (1.29)
93	BJD	526 (64.7)	BJP	223 (27.43)	303 (37.27)	INC	49 (6.03)	15 (1.85)
94	BJD	385 (54.07)	BJP	307 (43.12)	78 (10.95)	INC	12 (1.69)	8 (1.12)
95	BJD	392 (66.22)	BJP	176 (29.73)	216 (36.49)	INC	10 (1.69)	14 (2.36)
96	BJD	349 (61.12)	BJP	216 (37.83)	133 (23.29)	INC	3 (0.53)	3 (0.53)
97	BJP	427 (51.26)	BJD	387 (46.46)	40 (4.8)	INC	11 (1.32)	8 (0.96)
98	BJD	355 (50.21)	BJP	323 (45.69)	32 (4.52)	INC	14 (1.98)	15 (2.12)
99	BJD	640 (68.67)	BJP	260 (27.9)	380 (40.77)	INC	25 (2.68)	7 (0.75)
100	BJP	537 (56.95)	BJD	388 (41.15)	149 (15.8)	INC	11 (1.17)	7 (0.74)
101	BJD	406 (62.95)	BJP	212 (32.87)	194 (30.08)	INC	17 (2.64)	10 (1.55)
102	BJD	250 (50.61)	BJP	216 (43.72)	34 (6.89)	INC	23 (4.66)	5 (1.01)
103	BJD	335 (50.6)	BJP	307 (46.37)	28 (4.23)	INC	10 (1.51)	10 (1.51)
104	BJD	371 (50.34)	BJP	346 (46.95)	25 (3.39)	IND (JP)	7 (0.95)	13 (1.76)
105	BJD	623 (70.72)	BJP	193 (21.91)	430 (48.81)	INC	52 (5.9)	13 (1.48)

Contd....

Socio-Economic Amenities - Rural

Access to Education Facilities

Particulars	Number of Villages (% of Population)				
	Available	Not Available	If Not Available (Distance of Nearest Facility)		
			A	B	C
Govt. Primary School	221 (92)	44 (8)	39 (6)	4 (1)	0 (0)
Private Primary School	16 (11)	249 (89)	0 (0)	0 (0)	0 (0)
Govt. Middle School	109 (58)	156 (42)	64 (20)	69 (14)	17 (4)
Private Middle School	12 (9)	253 (91)	2 (1)	0 (0)	0 (0)
Govt. Secondary School	46 (24)	219 (76)	156 (55)	24 (7)	0 (0)
Private Secondary School	9 (7)	256 (93)	27 (6)	4 (1)	0 (0)
Govt. Senior Secondary School	6 (4)	259 (96)	41 (15)	60 (21)	76 (25)
Private Senior Secondary School	2 (1)	263 (99)	26 (14)	41 (18)	13 (5)
Govt. Arts and Science Degree College	2 (2)	263 (98)	20 (11)	63 (23)	56 (16)
Private Arts and Science Degree College	2 (1)	263 (99)	29 (12)	65 (24)	28 (10)
Govt. Engineering College	0 (0)	265 (100)	0 (0)	0 (0)	0 (0)
Private Engineering College	2 (2)	263 (98)	19 (5)	77 (30)	167 (64)
Govt. Medicine College	0 (0)	265 (100)	5 (2)	22 (10)	238 (88)
Private Medicine College	0 (0)	265 (100)	0 (0)	0 (0)	0 (0)
Govt. Management Institute	0 (0)	265 (100)	0 (0)	4 (4)	160 (67)
Private Management Institute	1 (0)	264 (100)	12 (3)	53 (15)	35 (12)
Govt. Polytechnic	0 (0)	265 (100)	1 (0)	4 (4)	116 (46)
Private Polytechnic	1 (0)	264 (100)	2 (1)	44 (15)	54 (20)
Govt. Vocational Training School/ITI	0 (0)	265 (100)	2 (0)	4 (1)	56 (20)
Private Vocational Training School/ITI	4 (4)	261 (96)	20 (8)	92 (36)	63 (23)
Govt. Non Formal Training Centre	0 (0)	265 (100)	1 (1)	5 (4)	99 (39)
Private Non Formal Training Centre	0 (0)	265 (100)	6 (2)	13 (4)	29 (11)
Govt. School For Disabled	0 (0)	265 (100)	2 (2)	12 (6)	163 (64)
Private School For Disabled	0 (0)	265 (100)	0 (0)	2 (1)	13 (4)
Government Others	0 (0)	265 (100)	0 (0)	0 (0)	3 (1)
Private Others	0 (0)	265 (100)	3 (2)	0 (0)	2 (1)

Note : Distance A : Less than 5 km; B : Between 5-10 km; C : 10+ km.; Source : Data Analysis is based on 2011 Census.

DISCLAIMER

The Terms of Use and Disclaimer of Datanet India Private Limited (hereinafter referred to as "Datanet") for use of this analysis report of **Salipur Assembly Constituency (Salipur Vidhan Sabha)** :-

1. **Assembly Factbook™** is a Registered Trade Mark owned by Datanet.
2. All the maps are sketched and graphical representation only and have not been drawn to the scale and also not to represent the actual geographical area or boundary of the unit.
3. The data for the aforesaid analysis is based on authentic sources and has been culled from the various publications of Census, CSO and NSSO for district and block level data, various central and state government departments, Central & State Elections Commissions and the concerned Returning Officers' releases, Electoral Rolls, Election results and allied publications, internal assessment, surveys, estimates and analysis. Therefore, certain adjustment of data at micro level may have been done to arrive closer to the macro data.
4. Data have been provided on an "As Is" and "As AVAILABLE" basis
5. The colours shown in the maps or diagram and charts of a particular party, alliance or AC are indicative and do not represent them.
6. This publication which includes maps, sheets, graphs and data would be the property under copyright of Datanet only. The user may use these for its internal study, analysis and research purposes. It's public display, re-selling or any commercial uses by the user are not allowed.
7. Datanet has taken due care and caution in compilation and processing of data and allied information, but does not guarantee the accuracy, adequacy or completeness of any information/analysis and will be not responsible for any errors or omissions or for the results obtained from the use of such information/analysis.
8. All the contents for the publication have been culled from various authentic sources and Datanet reasonably believes such sources to be reliable, but does not make any representations, express or implied as to the accuracy or fitness of use of such information. The information or contents of the information/analysis do not constitute advice and should not be relied upon in making (or refraining from making) any decision. Any reliance placed upon the information provided by Datanet is the sole responsibility and strictly at the user's risk.
9. In no event will Datanet be liable for any damages (including, without limitation, damages for loss of business projects, or loss of profits) arising in contract, tort or otherwise from the use of or inability to use any of its contents, or from any action taken (or refrained from being taken) as a result of using the analysis or any of its contents. Datanet its directors, owners, editors, officials, employees, distributor and agents or any associate will not be liable for any errors in the information contained or any consequences arising from the use of the contents of the provided information/analysis.
10. If any provision of these terms and conditions is held invalid or illegal or unenforceable for any reason by any court of competent jurisdiction, such provision shall be severed and the remainder of provisions of the terms and conditions shall continue in full force and effect as if the Term of Use had been executed with the invalid, illegal or unenforceable provision eliminated.
11. If there are any discrepancies in the information provided, please bring it to attention of Datanet for suitable rectification measures.

**Buy Online This Complete Book At
Datanet India eBooks Store**

www.indiastatpublications.com

or go directly at

**[http://www.indiastatpublications.com/
Assembly_factbook/Odisha/Kendrapara/ Salipur](http://www.indiastatpublications.com/Assembly_factbook/Odisha/Kendrapara/Salipur)**

 **indiastat**elections

ISBN : 978-93-5313-291-0

