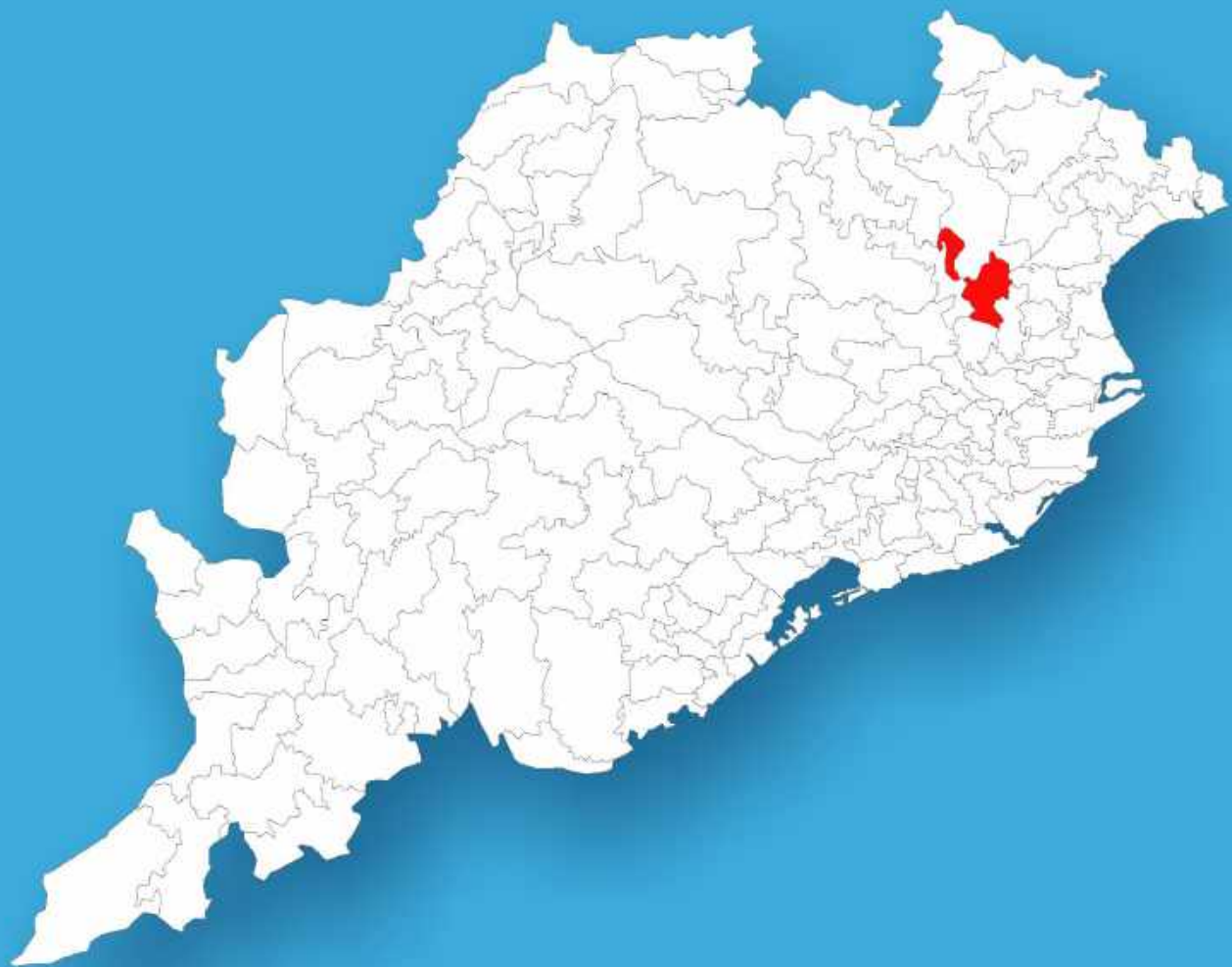




Odisha

Assembly Factbook™

Anandapur Assembly Constituency



Key Electoral Data of Anandapur
Assembly Constituency (Vidhan Sabha)

Odisha

Assembly Factbook™

Anandapur Assembly Constituency



Anandapur Vidhan Sabha

Editor & Director

Dr. R.K. Thukral

Research Editor

Dr. Shafeeq Rahman

Compiled, Researched and Published by Datanet India Pvt. Ltd.

D-100, 1st Floor,

Okhla Industrial Area, Phase-I,

New Delhi- 110020.

Ph.: 91-11- 43580781-84

Email : support@indiastatpublications.com

Website : www.indiastatelections.com

Online Book Store :

www.indiastatpublications.com

Report No. : AFB/OD-022-0125

ISBN : 978-93-6219-110-6

First Edition : January, 2018

Eighth Updated Edition : January, 2025

Price : Rs.11500/-

US\$ 310

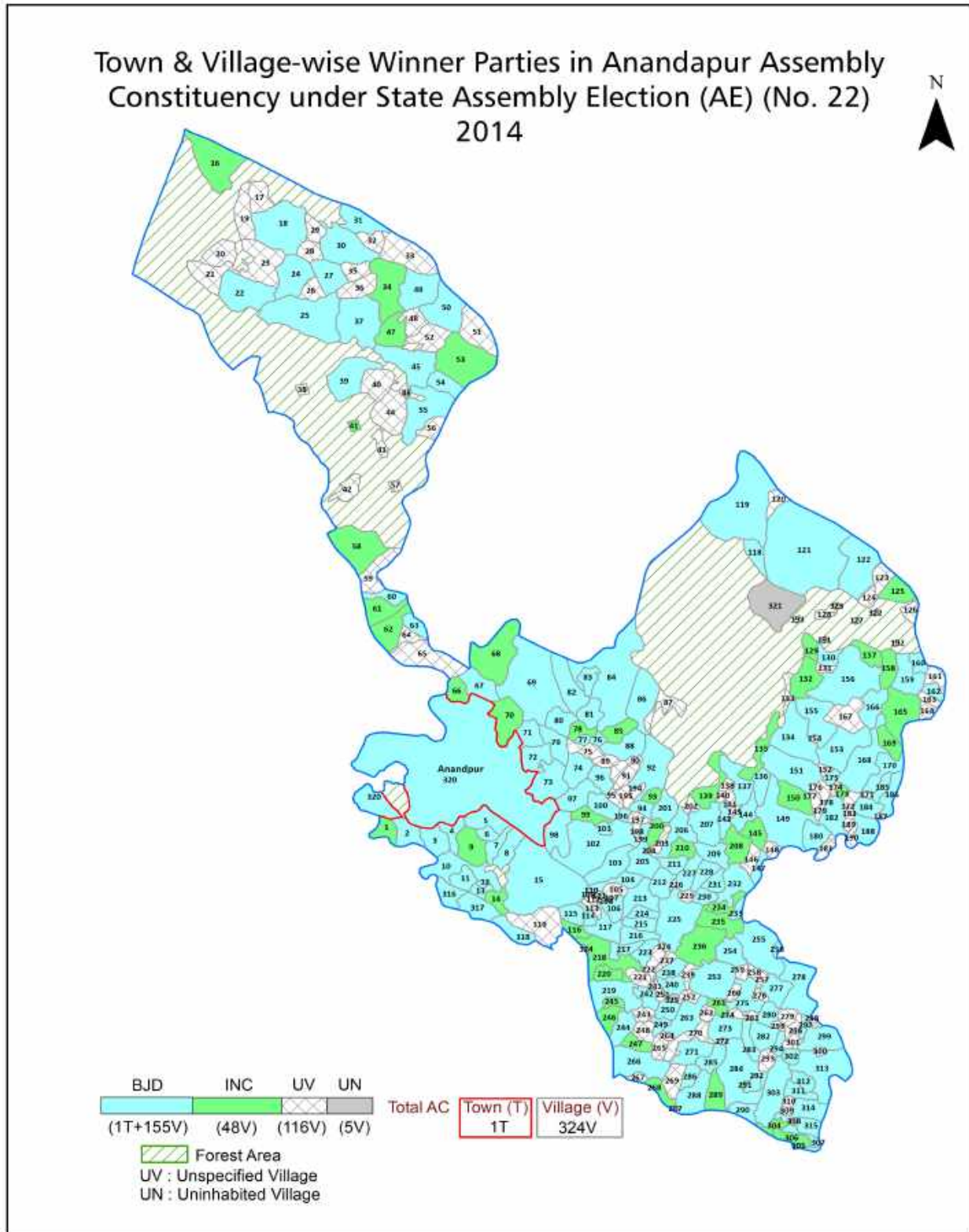
© Datanet India Pvt. Ltd.

All rights reserved. No part of this book may be reproduced, stored in a retrieval system or transmitted in any form or by any means, mechanical photocopying, photographing, scanning, recording or otherwise without the prior written permission of the publisher. Please refer to Disclaimer at page no. 217 for the use of this publication.

Printed in India

No.	Particulars	Page No.
	Introduction	
1	Assembly Constituency - (Vidhan Sabha) at a Glance Features of Assembly as per Delimitation Commission of India (2008)	1-2
	Location and Political Maps	
2	Location Map Boundaries of Assembly Constituency - (Vidhan Sabha) in District Boundaries of Assembly Constituency under Parliamentary Constituency - (Lok Sabha) Town & Village-wise Winner Parties- 2024-PE, 2024-AE, 2019-PE, 2019-AE, 2014-AE, 2009-PE and 2009-AE	3-11
	Administrative Setup (2011)	
3	District Sub-district Towns Villages Inhabited Villages Uninhabited Villages Village Panchayat Intermediate Panchayat	12-27
	Demographic (2011)	
4	Population Households Rural/Urban Population Towns and Villages by Population Size Sex Ratio (Total & 0-6 Years) Religious Population Social Population Literacy Rate	28-29
	Electoral Features	
5	Important Dates of Last Elections Held Electors by Gender Service Electors Voters Voters Turnout Polling Stations & Average Number of Electors per Polling Station Electors by Age Group Present Elected Representatives	30-35
	Historical Summary Election Results	
6	Vote Share of Major Parties Winning Margin (Number & Percentage) Polarity of Parties Summary Result of Assembly Segment of Parliamentary Elections 2024, 2019, 2014, 2009, 2004 and 1999 Summary Result of Assembly Elections 2024, 2019, 2014, 2009, 2004, 2000, 1995, 1990, 1985, 1980, 1977, 1974, 1971, 1967, 1961, 1957 and 1952	36-60
	Polling Station Level Election Results	
7	Name and Number of Polling Station 2024-PE, 2024-AE, 2019-PE, 2019-AE, 2014-AE, 2009-PE and 2009-AE Polling Station-wise Electors, Voters & Voters Turnout 2024-PE, 2024-AE, 2019-PE, 2019-AE, 2014-AE, 2009-PE and 2009-AE Polling Station wise Elections Results 2024-PE, 2024-AE, 2019-PE, 2019-AE, 2014-AE, 2009-PE and 2009-AE	61-196
	Share of Assembly Constituency	
8	Share of Assembly Constituency - (Vidhan Sabha) in State, District and Parliamentary Constituency - (Lok Sabha)	197
	Socio-Economic Amenities (2011)	
9	Access to Administrative Units Agricultural, Manufacturing and Industrial Commodities Demographic Indicators Education Health & Manpower Drinking Water Supply Sanitation Entertainment and Recreations Infrastructure Power Food Allocation Distribution and Marketing of Agriculture Commodities Infrastructure Transport and Road Infrastructure Communication Banking and Financial Services Land Use Irrigation Source	199-213
10	Abbreviation & Sources	214-215
11	Disclaimer	217

Location & Political Map



Administrative Setup

List of Village Panchayat & Intermediate Panchayat (Block) Name (2011)

Village Name	Village Panchayat Name	Intermediate Panchayat Name
Abulpur	Sulana	Hatadihi
Adghuria	Panchugochhia	Hatadihi
Adheidwar	Sadanga	Hatadihi
Agiria	Samana	Hatadihi
Aitpur	Aitipur	Hatadihi
Akarua	Akarua	Hatadihi
Ambagadia	Akarua	Hatadihi
Ambo	Ambo	Hatadihi
Ambrutpur	Aitipur	Hatadihi
Ana	Hatadihi	Hatadihi
Analagadia	Soso	Hatadihi
Anara	Anara	Hatadihi
Andharjhari	Panasadiha	Anandapur
Antira	Ambo	Hatadihi
Apasara	Inchol	Hatadihi
Asanabani	Panasadiha	Anandapur
Asia	Sasanga	Hatadihi
Aturikana	Padhiaripalli	Hatadihi
Badaambagadia	Dhenka	Hatadihi
Badakusapada	Manoharpur	Anandapur
Badapurunapani	Gayalmunda	Anandapur
Badarampas	Badarampas	Hatadihi
Badatira	Sasanga	Hatadihi
Badudighara	Gayalmunda	Anandapur
Bahabaradanga	Taratara	Anandapur
Baharipur	Samana	Hatadihi
Baigundi	Manoharpur	Anandapur
Bailo	Bailo	Anandapur
Balabhadrapur	Panchugochhia	Hatadihi

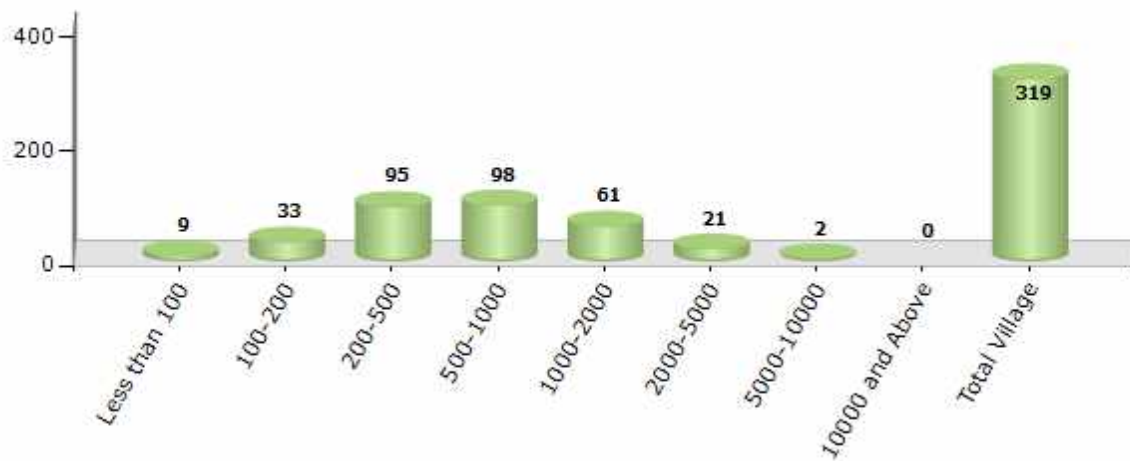
Contd....

Demographic

Number of Villages by Population Size - 2011

Less than 100	100-200	200-500	500-1000	1000-2000	2000-5000	5000-10000	10000 and Above	Total Village
9	33	95	98	61	21	2	0	319

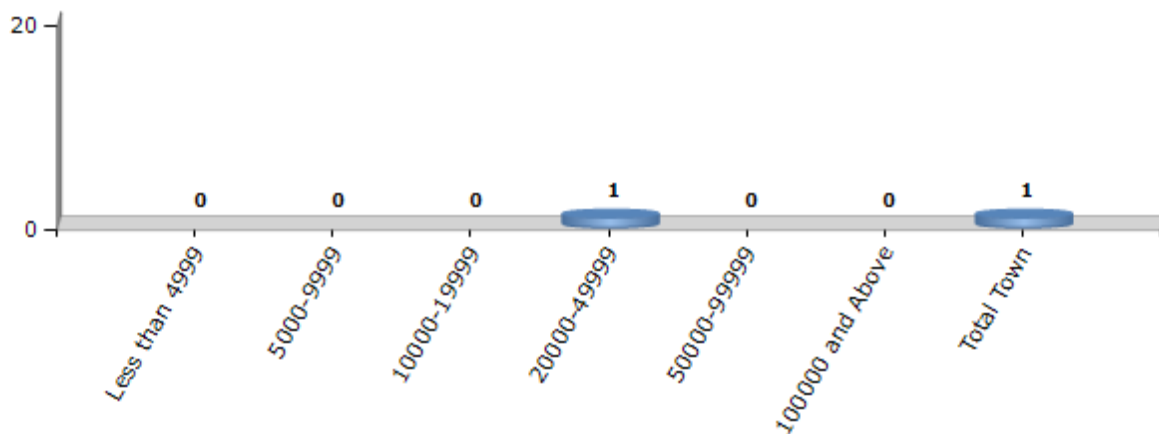
Number of Villages by Population Size - 2011



Number of Towns by Population Size - 2011

Less than 4999	5000-9999	10000-19999	20000-49999	50000-99999	100000 and Above	Total Town
0	0	0	1	0	0	1

Number of Towns by Population Size - 2011



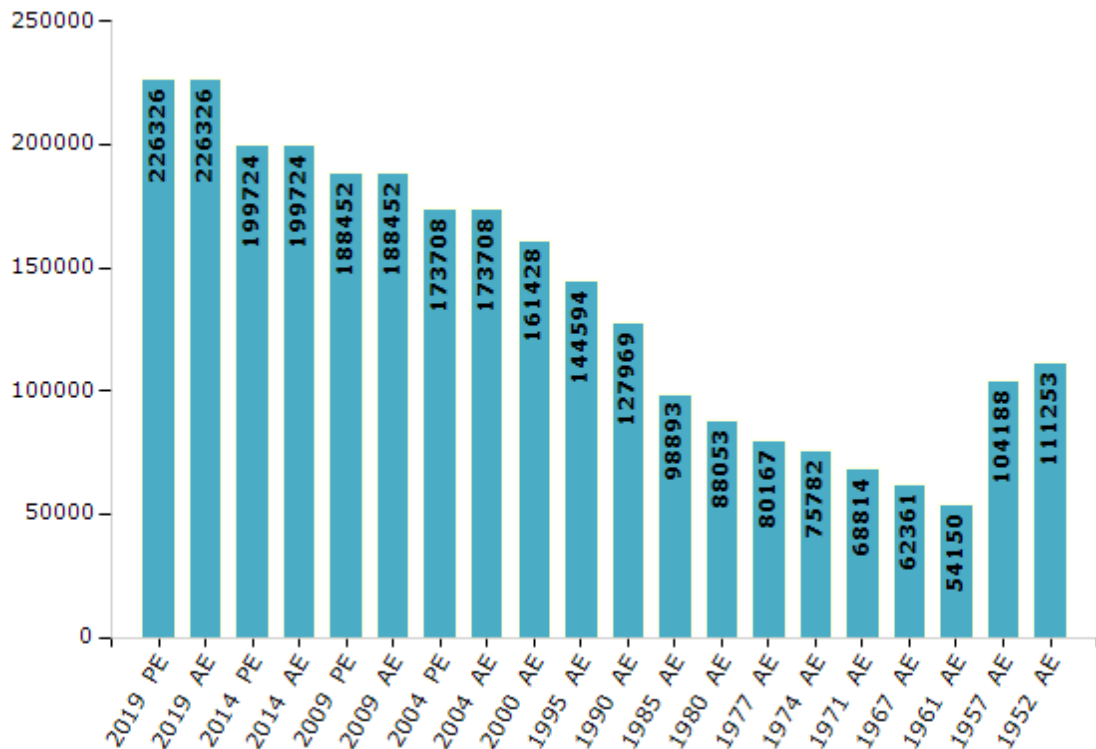
Electoral Features

Electors by Male & Female

Year	Male	Female	Others	Total
2019 PE	114959	111350	17	226326
2019 AE	114959	111350	17	226326
2014 PE	103465	96259	0	199724
2014 AE	103465	96259	0	199724
2009 PE	95983	92469	-	188452
2009 AE	95983	92469	-	188452
2004 PE	87239	86469	-	173708
2004 AE	87239	86469	-	173708
2000 AE	82134	79294	-	161428
1999 PE	-	-	-	-
1995 AE	74608	69986	-	144594

Year	Male	Female	Others	Total
1990 AE	67597	60372	-	127969
1985 AE	51137	47756	-	98893
1980 AE	46097	41956	-	88053
1977 AE	42215	37952	-	80167
1974 AE	39346	36436	-	75782
1971 AE	36840	31974	-	68814
1967 AE	62361	0	-	62361
1961 AE	54150	0	-	54150
1957 AE	104188	0	-	104188
1952 AE	-	-	-	111253

Number of Electors



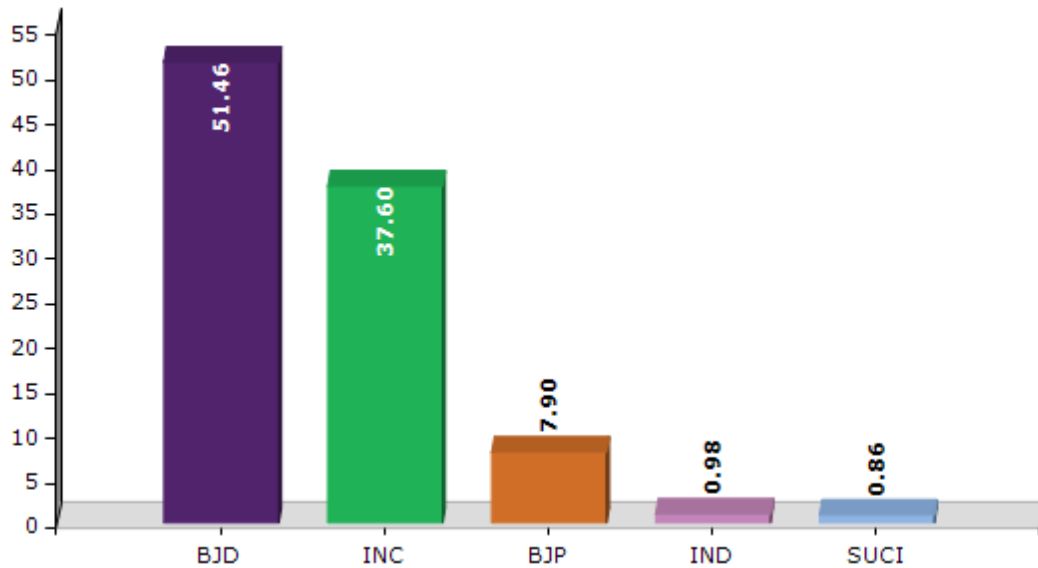
Note : AE : Assembly Election, PE : Assembly Segment of Parliamentary Election

Historical Summary Election Results

Summary Result of Assembly Election - 2014

Candidate Name	Party	Votes	Votes %
Mayadhar Jena	BJD	82520	51.46
Jayadev Jena	INC	60296	37.6
Alok Kumar Sethy	BJP	12664	7.9
Rabin Kumar Jena	IND	1564	0.98
Minati Jena	SUCI	1384	0.86
	NOTA	1918	1.2

Votes Percentage of Top Parties - 2014



Polling Station Level Election Results

Number and Name of Polling Stations (PS) (2019 AE)

Number of Polling Stations	Name of Polling Stations	Number of Polling Stations	Name of Polling Stations
1	Bhikaramanda	22	Bhogapur
2	Manoharapur	23	Gaudadiha
3	Manoharapur -1	24	Kodapada
4	Panasijharan	25	Kodapada -1
5	Baniajodi	26	Golabandh
6	Jayantibeda	27	Sundurua
7	Panasagadia	28	Bankhidi
8	Sikabeda	29	Bankhidi
9	Panasadiha	30	Sadangi
10	Asanabani	31	Janghar
11	Janjali	32	Janghar-1
12	Ulibasa	33	Baunshagad
13	Bada Purunapani	34	Baunshagad-1
14	Dhabani	35	Baruan
15	Deojharan	36	Biridiha
16	Kohladiha	37	Biridiha
17	Gayalamunda	38	Kantipal
18	Bhalughar	39	Kantipal -1
19	Badudighar	40	Kantipal -2
20	Kantala	41	Badabeda
21	Taneipal	42	Kathakata

Contd....

Polling Station Level Election Results

Polling Station-wise Votes Secured by Overall Top Five Parties in Anandapur Assembly in Assembly Election (AE) under Keonjhar Parliamentary Constituency in Odisha (2019)

Number of Polling Station	Winner - Bhagirathi Sethy (BJD)	Runner-up - Jayadev Jena (INC)	3rd - Alok Kumar Sethy (BJP)	4th - Akhil Charan Jena (HND)	5th - Basudev Jena (IND)	NOTA	Other	Total Votes Secured
36	267	117	117	4	1	0	2	508
37	272	116	106	2	0	3	3	502
38	276	53	125	5	4	5	4	472
39	390	50	88	4	3	10	8	553
40	512	140	101	4	6	13	13	789
41	395	91	151	4	3	0	3	647
42	303	174	149	7	6	5	8	652
43	365	94	138	4	5	18	12	636
44	217	52	79	0	0	5	1	354
45	459	127	114	0	0	4	3	707
46	583	47	108	4	0	7	3	752
47	370	62	143	1	1	4	3	584
48	467	119	137	4	1	2	5	735
49	197	53	55	1	0	0	0	306
50	361	63	111	3	0	2	6	546
51	284	88	102	2	2	8	3	489
52	206	11	139	0	0	1	1	358
53	381	75	118	4	3	4	4	589
54	175	98	70	0	1	1	4	349
55	197	111	56	2	0	0	3	369
56	665	66	159	2	1	5	1	899
57	339	206	51	2	0	7	4	609
58	522	291	102	8	1	0	4	928
59	484	118	98	1	0	1	2	704
60	442	116	110	2	0	1	8	679
61	442	224	100	3	2	3	5	779
62	341	189	107	3	0	1	3	644
63	364	108	97	3	0	4	1	577
64	356	195	96	4	2	5	4	662
65	426	177	122	4	2	3	2	736
66	488	94	96	5	0	4	3	690
67	454	63	105	0	2	2	5	631
68	382	46	136	5	4	6	5	584
69	498	91	53	4	0	1	0	647
70	408	71	87	1	0	8	0	575

Contd....

Polling Station Level Election Results

Winner, Runner-up and 3rd Party Position & Winning Margin According to Polling Stations in Anandapur Assembly in Assembly Election (AE) under Keonjhar Parliamentary Constituency in Odisha (2019)

Polling Station Number	Winner Party	Winner Votes (%)	Runner-up Party	Runner-up Votes (%)	Winning Margin Votes (%)	Third Party	Third Party Votes (%)	Other Votes (%)
71	BJD	389 (66.38)	BJP	114 (19.45)	275 (46.93)	INC	75 (12.8)	8 (1.37)
72	BJD	288 (44.86)	INC	177 (27.57)	111 (17.29)	BJP	168 (26.17)	9 (1.4)
73	BJD	348 (45.61)	BJP	215 (28.18)	133 (17.43)	INC	195 (25.56)	5 (0.66)
74	BJD	252 (44.68)	BJP	153 (27.13)	99 (17.55)	INC	149 (26.42)	10 (1.77)
75	BJD	353 (43.96)	INC	242 (30.14)	111 (13.82)	BJP	184 (22.91)	24 (2.99)
76	BJD	378 (61.97)	BJP	145 (23.77)	233 (38.2)	INC	78 (12.79)	9 (1.48)
77	BJD	288 (56.92)	BJP	114 (22.53)	174 (34.39)	INC	97 (19.17)	7 (1.38)
78	BJD	220 (42.07)	BJP	158 (30.21)	62 (11.86)	INC	133 (25.43)	12 (2.29)
79	BJD	294 (51.94)	BJP	148 (26.15)	146 (25.79)	INC	109 (19.26)	15 (2.65)
80	BJD	347 (42.63)	BJP	239 (29.36)	108 (13.27)	INC	205 (25.18)	23 (2.83)
81	BJD	413 (42.06)	INC	327 (33.3)	86 (8.76)	BJP	213 (21.69)	29 (2.95)
82	INC	280 (39.6)	BJD	237 (33.52)	43 (6.08)	BJP	184 (26.03)	6 (0.85)
83	BJD	435 (60.08)	BJP	145 (20.03)	290 (40.05)	INC	127 (17.54)	17 (2.35)
84	BJD	451 (47.78)	INC	278 (29.45)	173 (18.33)	BJP	210 (22.25)	5 (0.53)
85	BJP	238 (35.58)	BJD	223 (33.33)	15 (2.25)	INC	185 (27.65)	23 (3.44)
86	BJD	326 (36.22)	BJP	289 (32.11)	37 (4.11)	INC	266 (29.56)	19 (2.11)
87	BJD	440 (47.77)	INC	260 (28.23)	180 (19.54)	BJP	208 (22.58)	13 (1.41)
88	BJD	226 (40.5)	INC	196 (35.13)	30 (5.37)	BJP	123 (22.04)	13 (2.33)
89	BJD	208 (41.68)	INC	141 (28.26)	67 (13.42)	BJP	137 (27.45)	13 (2.61)
90	BJP	204 (35.66)	BJD	190 (33.22)	14 (2.44)	INC	167 (29.2)	11 (1.92)
91	BJD	171 (36.15)	BJP	169 (35.73)	2 (0.42)	INC	122 (25.79)	11 (2.33)
92	BJD	383 (44.95)	BJP	309 (36.27)	74 (8.68)	INC	131 (15.38)	29 (3.4)
93	BJD	128 (41.42)	BJP	112 (36.25)	16 (5.17)	INC	63 (20.39)	6 (1.94)
94	BJD	229 (40.18)	INC	179 (31.4)	50 (8.78)	BJP	152 (26.67)	10 (1.75)
95	BJD	225 (42.61)	BJP	161 (30.49)	64 (12.12)	INC	133 (25.19)	9 (1.7)
96	INC	406 (60.24)	BJD	250 (37.09)	156 (23.15)	BJP	18 (2.67)	0 (0)
97	BJD	249 (46.46)	INC	169 (31.53)	80 (14.93)	BJP	110 (20.52)	8 (1.49)
98	BJD	280 (46.9)	BJP	161 (26.97)	119 (19.93)	INC	142 (23.79)	14 (2.35)
99	BJD	275 (48.5)	BJP	136 (23.99)	139 (24.51)	INC	134 (23.63)	22 (3.88)
100	BJD	400 (49.02)	INC	231 (28.31)	169 (20.71)	BJP	165 (20.22)	20 (2.45)
101	BJD	409 (50.81)	BJP	228 (28.32)	181 (22.49)	INC	145 (18.01)	23 (2.86)
102	BJD	289 (49.57)	BJP	167 (28.64)	122 (20.93)	INC	105 (18.01)	22 (3.77)
103	BJD	322 (42.54)	BJP	267 (35.27)	55 (7.27)	INC	163 (21.53)	5 (0.66)
104	INC	320 (42.44)	BJD	212 (28.12)	108 (14.32)	BJP	210 (27.85)	12 (1.59)
105	INC	367 (45.42)	BJP	243 (30.07)	124 (15.35)	BJD	193 (23.89)	5 (0.62)

Contd....

Socio-Economic Amenities - Rural

Access to Education Facilities

Particulars	Number of Villages (% of Population)				
	Available	Not Available	If Not Available (Distance of Nearest Facility)		
			A	B	C
Govt. Primary School	297 (98)	22 (2)	22 (2)	0 (0)	0 (0)
Private Primary School	7 (2)	312 (98)	0 (0)	0 (0)	0 (0)
Govt. Middle School	210 (81)	109 (19)	44 (7)	65 (12)	0 (0)
Private Middle School	5 (1)	314 (99)	0 (0)	0 (0)	0 (0)
Govt. Secondary School	120 (56)	199 (44)	46 (11)	153 (34)	0 (0)
Private Secondary School	1 (0)	318 (100)	0 (0)	0 (0)	0 (0)
Govt. Senior Secondary School	12 (4)	307 (96)	0 (0)	0 (0)	0 (0)
Private Senior Secondary School	9 (8)	310 (92)	0 (0)	0 (0)	298 (88)
Govt. Arts and Science Degree College	7 (2)	312 (98)	0 (0)	0 (0)	197 (61)
Private Arts and Science Degree College	6 (5)	313 (95)	0 (0)	0 (0)	109 (32)
Govt. Engineering College	0 (0)	319 (100)	0 (0)	7 (3)	312 (97)
Private Engineering College	0 (0)	319 (100)	0 (0)	0 (0)	0 (0)
Govt. Medicine College	0 (0)	319 (100)	0 (0)	0 (0)	319 (100)
Private Medicine College	0 (0)	319 (100)	0 (0)	0 (0)	0 (0)
Govt. Management Institute	0 (0)	319 (100)	0 (0)	0 (0)	319 (100)
Private Management Institute	0 (0)	319 (100)	0 (0)	0 (0)	0 (0)
Govt. Polytechnic	0 (0)	319 (100)	0 (0)	0 (0)	0 (0)
Private Polytechnic	0 (0)	319 (100)	0 (0)	0 (0)	0 (0)
Govt. Vocational Training School/ITI	0 (0)	319 (100)	0 (0)	0 (0)	0 (0)
Private Vocational Training School/ITI	1 (1)	318 (99)	0 (0)	0 (0)	0 (0)
Govt. Non Formal Training Centre	0 (0)	319 (100)	0 (0)	0 (0)	0 (0)
Private Non Formal Training Centre	0 (0)	319 (100)	0 (0)	0 (0)	0 (0)
Govt. School For Disabled	0 (0)	319 (100)	0 (0)	0 (0)	0 (0)
Private School For Disabled	0 (0)	319 (100)	0 (0)	0 (0)	0 (0)
Government Others	1 (1)	318 (99)	0 (0)	0 (0)	0 (0)
Private Others	0 (0)	319 (100)	0 (0)	0 (0)	0 (0)

Note : Distance A : Less than 5 km; B : Between 5-10 km; C : 10+ km.; Source : Data Analysis is based on 2011 Census.

DISCLAIMER

The Terms of Use and Disclaimer of Datanet India Private Limited (hereinafter referred to as "Datanet") for use of this analysis report of **Anandapur Assembly Constituency (Anandapur Vidhan Sabha)** :-

1. **Assembly Factbook™** is a Registered Trade Mark owned by Datanet.
2. All the maps are sketched and graphical representation only and have not been drawn to the scale and also not to represent the actual geographical area or boundary of the unit.
3. The data for the aforesaid analysis is based on authentic sources and has been culled from the various publications of Census, CSO and NSSO for district and block level data, various central and state government departments, Central & State Elections Commissions and the concerned Returning Officers' releases, Electoral Rolls, Election results and allied publications, internal assessment, surveys, estimates and analysis. Therefore, certain adjustment of data at micro level may have been done to arrive closer to the macro data.
4. Data have been provided on an "As Is" and "As AVAILABLE" basis
5. The colours shown in the maps or diagram and charts of a particular party, alliance or AC are indicative and do not represent them.
6. This publication which includes maps, sheets, graphs and data would be the property under copyright of Datanet only. The user may use these for its internal study, analysis and research purposes. It's public display, re-selling or any commercial uses by the user are not allowed.
7. Datanet has taken due care and caution in compilation and processing of data and allied information, but does not guarantee the accuracy, adequacy or completeness of any information/analysis and will be not responsible for any errors or omissions or for the results obtained from the use of such information/analysis.
8. All the contents for the publication have been culled from various authentic sources and Datanet reasonably believes such sources to be reliable, but does not make any representations, express or implied as to the accuracy or fitness of use of such information. The information or contents of the information/analysis do not constitute advice and should not be relied upon in making (or refraining from making) any decision. Any reliance placed upon the information provided by Datanet is the sole responsibility and strictly at the user's risk.
9. In no event will Datanet be liable for any damages (including, without limitation, damages for loss of business projects, or loss of profits) arising in contract, tort or otherwise from the use of or inability to use any of its contents, or from any action taken (or refrained from being taken) as a result of using the analysis or any of its contents. Datanet its directors, owners, editors, officials, employees, distributor and agents or any associate will not be liable for any errors in the information contained or any consequences arising from the use of the contents of the provided information/analysis.
10. If any provision of these terms and conditions is held invalid or illegal or unenforceable for any reason by any court of competent jurisdiction, such provision shall be severed and the remainder of provisions of the terms and conditions shall continue in full force and effect as if the Term of Use had been executed with the invalid, illegal or unenforceable provision eliminated.
11. If there are any discrepancies in the information provided, please bring it to attention of Datanet for suitable rectification measures.

Buy Online This Complete Book At
Datanet India eBooks Store

www.indiastatpublications.com

or go directly at

[http://www.indiastatpublications.com/
Assembly_factbook/Odisha/Keonjhar/Anandapur](http://www.indiastatpublications.com/Assembly_factbook/Odisha/Keonjhar/Anandapur)

 **indiastat**elections

ISBN : 978-93-6219-110-6



9 789362 191106