



Odisha

Assembly Factbook™

Ghasipura Assembly Constituency



Key Electoral Data of Ghasipura
Assembly Constituency (Vidhan Sabha)

Odisha

Assembly Factbook™

Ghasipura Assembly Constituency



Ghasipura Vidhan Sabha

Editor & Director

Dr. R.K. Thukral

Research Editor

Dr. Shafeeq Rahman

Compiled, Researched and Published by Datanet India Pvt. Ltd.

D-100, 1st Floor,

Okhla Industrial Area, Phase-I,
New Delhi- 110020.

Ph.: 91-11- 43580781-84

Email : support@indiastatpublications.com

Website : www.indiastatelections.com

Online Book Store :

www.indiastatpublications.com

Report No. : AFB/OD-021-0123

ISBN : 978-93-5313-239-2

First Edition : January, 2018

Sixth Updated Edition : January, 2023

Price : Rs. 11500/-

US\$ 310

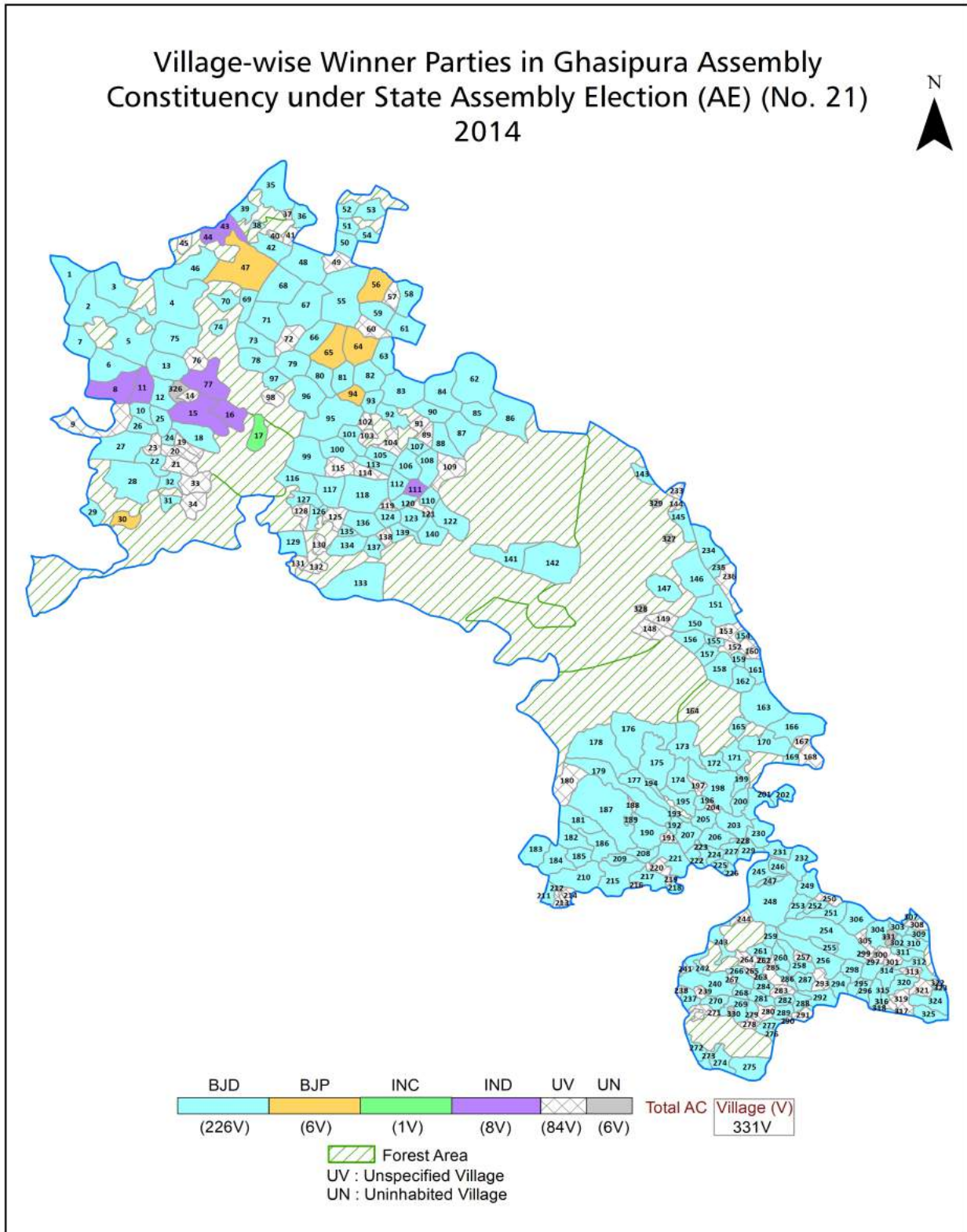
© Datanet India Pvt. Ltd.

All rights reserved. No part of this book may be reproduced, stored in a retrieval system or transmitted in any form or by any means, mechanical photocopying, photographing, scanning, recording or otherwise without the prior written permission of the publisher. Please refer to Disclaimer at page no. 215 for the use of this publication.

Printed in India

No.	Particulars	Page No.
	Introduction	
1	Assembly Constituency - (Vidhan Sabha) at a Glance Features of Assembly as per Delimitation Commission of India (2008)	1-2
	Location and Political Maps	
2	Location Map Boundaries of Assembly Constituency - (Vidhan Sabha) in District Boundaries of Assembly Constituency under Parliamentary Constituency - (Lok Sabha) Village-wise Winner Parties- 2019-PE, 2019-AE, 2014-AE, 2009-PE and 2009-AE	3-11
	Administrative Setup (2011)	
3	District Sub-district Towns Villages Inhabited Villages Uninhabited Villages Village Panchayat Intermediate Panchayat	12-28
	Demographics (2011)	
4	Population Households Rural/Urban Population Villages by Population Size Sex Ratio (Total & 0-6 Years) Religious Population Social Population Literacy Rate	29-30
	Electoral Features	
5	Important Dates of Last Elections Held Electors by Gender Service Electors Voters Voters Turnout Polling Stations & Average Number of Electors per Polling Station Electors by Age Group Present Elected Representatives	31-36
	Historical Summary Election Results	
6	Vote Share of Major Parties Winning Margin (Number & Percentage) Polarity of Parties Summary Result of Assembly Segment of Parliamentary Elections 2019, 2014 and 2009 Summary Result of Assembly Elections 2019, 2014 and 2009	37-46
	Polling Station Level Election Results	
7	Name and Number of Polling Station 2019-PE, 2019-AE, 2014-AE, 2009-PE and 2009-AE Polling Station-wise Electors, Voters & Voters Turnout 2019-PE, 2019-AE, 2014-AE, 2009-PE and 2009-AE Polling Station wise Elections Results 2019-PE, 2019-AE, 2014-AE, 2009-PE and 2009-AE	47-194
	Share of Assembly Constituency	
8	Share of Assembly Constituency - (Vidhan Sabha) in State, District and Parliamentary Constituency - (Lok Sabha)	195
	Socio-Economic Amenities (211)	
9	Access to Administrative Units Agricultural, Manufacturing and Industrial Commodities Demographic Indicators Education Health & Manpower Drinking Water Supply Sanitation Entertainment and Recreations Infrastructure Power Food Allocation Distribution and Marketing of Agriculture Commodities Infrastructure Transport and Road Infrastructure Communication Banking and Financial Services Land Use Irrigation Source	197-211
10	Abbreviation & Sources	212-213
11	Disclaimer	215

Location & Political Map



Administrative Setup

List of Village Panchayat & Intermediate Panchayat (Block) Name - 2011

Village Name	Village Panchayat Name	Intermediate Panchayat Name
Adakata	Patillo	Ghatgaon
Agarda	Khalana	Ghasipura
Alati	Alati	Ghasipura
Aligaon	Taruan	Ghasipura
Amarkola	Daradipal	Ghasipura
Amarnga	Dhakothe	Anandapur
Ambuapada	Bholabeda	Ghatgaon
Analapal	Radhikadeipur	Ghasipura
Angarua	Ganapur	Ghasipura
Anjira	Batto	Ghasipura
Ankalpada	Rutisila	Ghatgaon
Arjunbania	Kolimati	Anandapur
Arjunbila	Gadadharpur	Ghatgaon
Asanabani	Pipillia	Ghatgaon
Asanbahali	Purumunda	Ghatgaon
Asanibahali	Bhandaridiha	Ghasipura
Atasahi	Balarampur	Ghasipura
Atasahipatana	Balarampur	Ghasipura
Atta	Batto	Ghasipura
Badabarabeda	Purumunda	Ghatgaon
Badaektali	Dhakothe	Anandapur
Badajamupasi	Badajamupasi	Ghatgaon
Badajodi	Kolimati	Anandapur
Badamasinabilla	Badamasinabilla	Ghatgaon
Badapadana	Ramchandrapur	Ghasipura
Badjiuli	Patillo	Ghatgaon
Baghaghara	Muktapur	Ghatgaon
Bahugadia	Gadabandhagoda	Ghasipura
Baiganpal	Badajamupasi	Ghatgaon

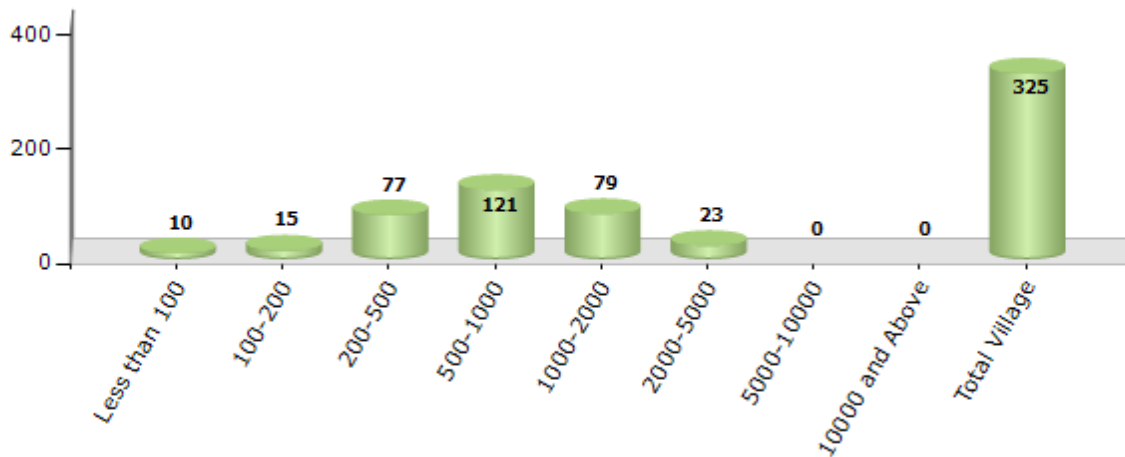
Contd....

Demographic

Number of Villages by Population Size - 2011

Less than 100	100-200	200-500	500-1000	1000-2000	2000-5000	5000-10000	10000 and Above	Total Village
10	15	77	121	79	23	0	0	325

Number of Villages by Population Size - 2011

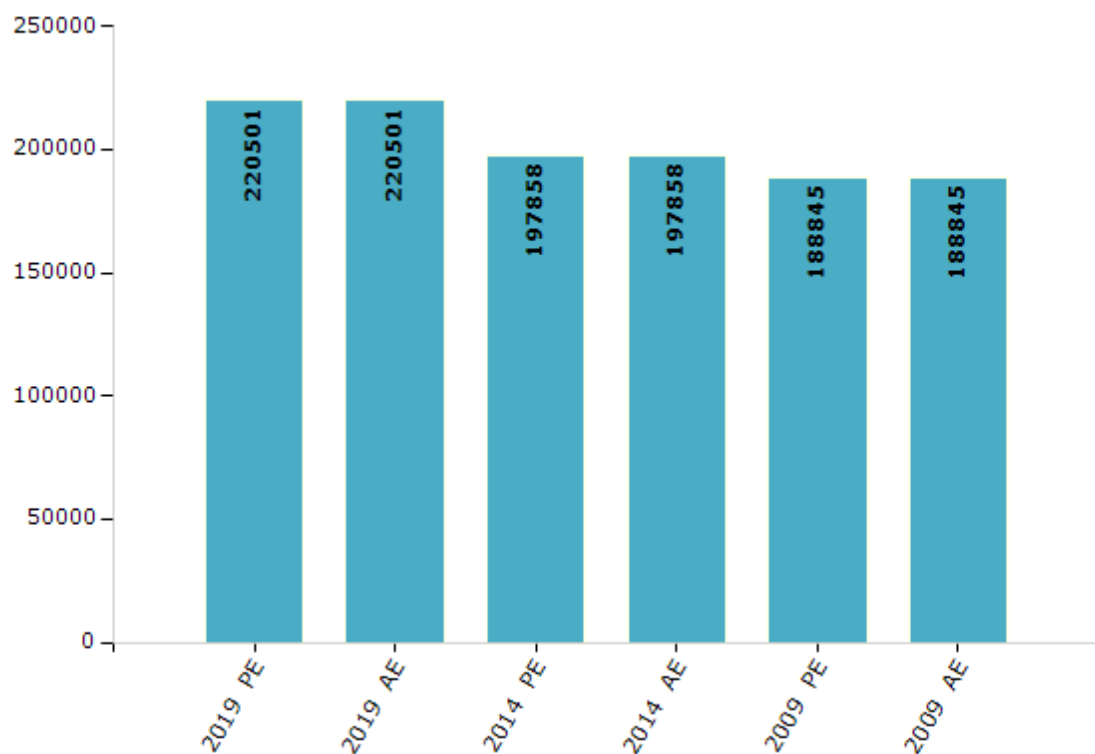


Electoral Features

Electors by Male & Female

Year	Male	Female	Others	Total	Year	Male	Female	Others	Total
2019 PE	111486	108931	84	220501	1990 AE	-	-	-	-
2019 AE	111486	108931	84	220501	1985 AE	-	-	-	-
2014 PE	102276	95582	0	197858	1980 AE	-	-	-	-
2014 AE	102276	95582	0	197858	1977 AE	-	-	-	-
2009 PE	95921	92924	-	188845	1974 AE	-	-	-	-
2009 AE	95921	92924	-	188845	1971 AE	-	-	-	-
2004 PE	-	-	-	-	1967 AE	-	-	-	-
2004 AE	-	-	-	-	1961 AE	-	-	-	-
2000 AE	-	-	-	-	1957 AE	-	-	-	-
1999 PE	-	-	-	-	1952 AE	-	-	-	-
1995 AE	-	-	-	-					

Number of Electors



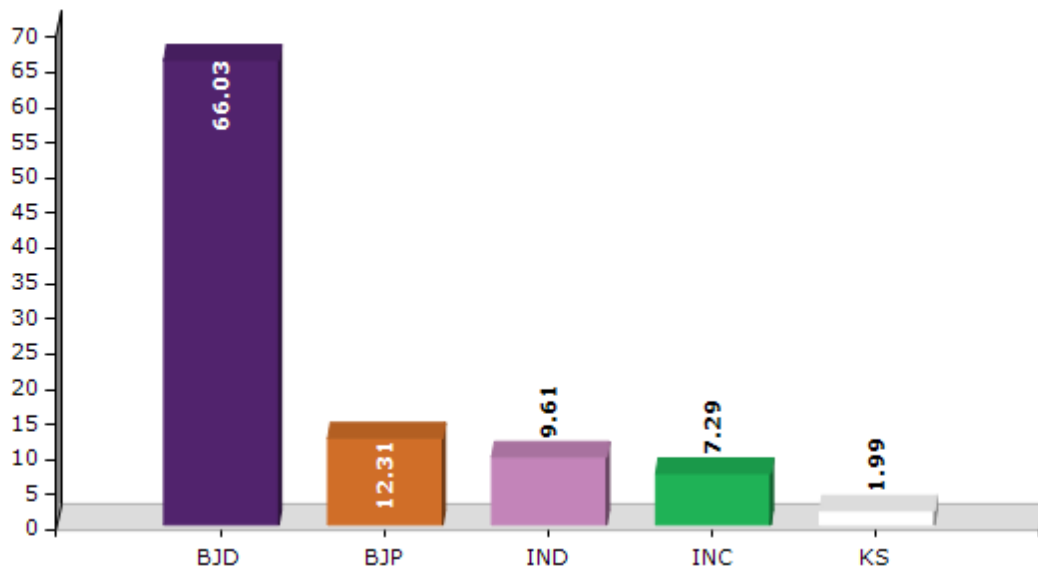
Note : AE : Assembly Election, PE : Assembly Segment of Parliamentary Election

Historical Summary Election Results

Summary Result of Assembly Election - 2014

Candidate Name	Party	Votes	Votes %
Badri Narayan Patra	BJD	108900	66.03
Satyabrata Panda	BJP	20298	12.31
Rama Chandra Behera	IND	15849	9.61
Prithviraj Kuanr	INC	12018	7.29
Jagabandhu Mahanta	KS	3279	1.99
Bijaya Kumar Rana	BSP	1168	0.71
Pramod Kumar Sahoo	AAP	899	0.55
Hemanta Kumar Nayak	BISD	664	0.4
	NOTA	1856	1.13

Votes Percentage of Top Parties - 2014



Polling Station Level Election Results

Number and Name of Polling Stations (PS) (2019 AE)

Number of Polling Stations	Name of Polling Stations	Number of Polling Stations	Name of Polling Stations
1	Poipani	22	Ramachandrapur
2	Poipani-1	23	Dalangapani
3	Dwariakapasi	24	Mudrabeda
4	Dhobapitana	25	Kapasapada
5	Toranipokhari	26	Kasibeda
6	Gopapur	27	Khantaghar
7	Bhalukipatala	28	Katarabeda
8	Brundabanapur	29	Khajurijuani
9	Gobarabeda	30	Manoharapur
10	Bharandia	31	Parsuramapur
11	Sarashapasi	32	Danguapasi
12	Mathurapasi	33	Sitabinji
13	Bankapatuli	34	Gandasila
14	Dandipasi	35	Asanabani
15	Pipilia	36	Jharabeda
16	Pipilia-1	37	Jharabeda-1
17	Chikinia	38	Sarupat
18	Ambuapada	39	Nimighar
19	Bholabeda-1	40	Kandashar
20	Bholabeda-2	41	Basantapur
21	Muktapur	42	Basantapur

Contd....

Polling Station Level Election Results

Polling Station-wise Votes Secured by Overall Top Five Parties in Ghasipura Assembly in Assembly Election (AE) under Keonjhar Parliamentary Constituency in Odisha (2019)

Number of Polling Station	Winner - Badri Narayan Patra (BJD)	Runner-up - Niranjana Patnaik (INC)	3rd - Prithviraj Kuanr (BJP)	4th - Sukumar Puhana (IND)	5th - Kishor Kumar Palei (HND)	NOTA	Other	Total Votes Secured
36	268	304	89	7	3	19	13	703
37	236	279	91	12	14	15	13	660
38	508	169	47	17	2	12	9	764
39	17	38	3	1	0	2	4	65
40	173	281	80	4	5	3	5	551
41	225	289	318	5	3	6	3	849
42	109	238	123	2	3	8	10	493
43	177	188	22	3	3	5	5	403
44	255	53	164	1	9	9	5	496
45	168	559	70	7	4	3	8	819
46	309	380	105	13	8	18	12	845
47	420	244	90	16	5	37	6	818
48	101	234	34	5	5	2	3	384
49	203	286	78	11	5	14	5	602
50	228	241	44	0	2	1	1	517
51	170	127	51	3	4	2	4	361
52	223	207	17	3	0	4	2	456
53	269	204	155	7	3	12	4	654
54	541	154	241	8	2	6	29	981
55	332	123	67	6	2	2	4	536
56	284	161	80	2	2	0	3	532
57	385	210	125	13	3	12	5	753
58	267	170	135	4	0	5	6	587
59	267	214	44	3	3	2	1	534
60	378	95	49	2	2	3	2	531
61	483	109	179	11	1	3	16	802
62	205	71	128	4	0	0	5	413
63	393	270	153	13	7	17	15	868
64	376	167	179	7	9	10	8	756
65	333	32	30	2	2	1	5	405
66	463	302	125	8	3	0	3	904
67	327	143	76	6	4	4	13	573
68	460	273	117	15	5	16	10	896
69	412	191	141	12	5	11	4	776
70	413	214	121	6	3	6	13	776

Contd....

Polling Station Level Election Results

Winner, Runner-up and 3rd Party Position & Winning Margin According to Polling Stations in Ghasipura Assembly in Assembly Election (AE) under Keonjhar Parliamentary Constituency in Odisha (2019)

Polling Station Number	Winner Party	Winner Votes (%)	Runner-up Party	Runner-up Votes (%)	Winning Margin Votes (%)	Third Party	Third Party Votes (%)	Other Votes (%)
71	BJD	357 (45.08)	INC	196 (24.75)	161 (20.33)	BJP	188 (23.74)	51 (6.44)
72	BJD	391 (49.62)	BJP	193 (24.49)	198 (25.13)	INC	191 (24.24)	13 (1.65)
73	BJD	331 (50.92)	INC	147 (22.62)	184 (28.3)	BJP	128 (19.69)	44 (6.77)
74	BJD	171 (49.71)	BJP	88 (25.58)	83 (24.13)	INC	74 (21.51)	11 (3.2)
75	BJD	274 (45.9)	BJP	193 (32.33)	81 (13.57)	INC	93 (15.58)	37 (6.2)
76	BJD	209 (36.47)	INC	177 (30.89)	32 (5.58)	BJP	130 (22.69)	57 (9.95)
77	BJD	218 (42.33)	INC	153 (29.71)	65 (12.62)	BJP	133 (25.83)	11 (2.14)
78	BJP	217 (42.97)	BJD	185 (36.63)	32 (6.34)	INC	62 (12.28)	41 (8.12)
79	BJD	341 (36.75)	INC	276 (29.74)	65 (7.01)	BJP	268 (28.88)	43 (4.63)
80	BJD	379 (40.53)	INC	324 (34.65)	55 (5.88)	BJP	198 (21.18)	34 (3.64)
81	BJD	330 (50)	INC	217 (32.88)	113 (17.12)	BJP	98 (14.85)	15 (2.27)
82	BJD	202 (45.19)	INC	182 (40.72)	20 (4.47)	BJP	45 (10.07)	18 (4.03)
83	INC	275 (48.59)	BJP	162 (28.62)	113 (19.97)	BJD	105 (18.55)	24 (4.24)
84	INC	239 (42.53)	BJP	143 (25.44)	96 (17.09)	BJD	135 (24.02)	45 (8.01)
85	BJD	56 (41.18)	INC	45 (33.09)	11 (8.09)	BJP	18 (13.24)	17 (12.5)
86	INC	356 (44.84)	BJD	312 (39.29)	44 (5.55)	BJP	89 (11.21)	37 (4.66)
87	BJD	532 (59.05)	INC	265 (29.41)	267 (29.64)	BJP	94 (10.43)	10 (1.11)
88	BJD	429 (59.42)	INC	187 (25.9)	242 (33.52)	BJP	89 (12.33)	17 (2.35)
89	INC	391 (44.89)	BJD	334 (38.35)	57 (6.54)	BJP	109 (12.51)	37 (4.25)
90	INC	230 (45.36)	BJD	220 (43.39)	10 (1.97)	BJP	51 (10.06)	6 (1.18)
91	BJD	108 (48.65)	INC	81 (36.49)	27 (12.16)	BJP	26 (11.71)	7 (3.15)
92	BJD	89 (48.9)	INC	77 (42.31)	12 (6.59)	BJP	14 (7.69)	2 (1.1)
93	INC	238 (53.72)	BJD	147 (33.18)	91 (20.54)	BJP	35 (7.9)	23 (5.19)
94	INC	365 (50.55)	BJD	243 (33.66)	122 (16.89)	BJP	82 (11.36)	32 (4.43)
95	BJD	266 (59.51)	INC	129 (28.86)	137 (30.65)	BJP	41 (9.17)	11 (2.46)
96	BJD	216 (56.99)	INC	106 (27.97)	110 (29.02)	BJP	38 (10.03)	19 (5.01)
97	BJD	338 (62.59)	INC	112 (20.74)	226 (41.85)	BJP	77 (14.26)	13 (2.41)
98	BJD	289 (55.05)	INC	132 (25.14)	157 (29.91)	BJP	86 (16.38)	18 (3.43)
99	BJD	315 (48.84)	INC	201 (31.16)	114 (17.68)	BJP	113 (17.52)	16 (2.48)
100	BJD	304 (49.27)	INC	194 (31.44)	110 (17.83)	BJP	106 (17.18)	13 (2.11)
101	BJD	297 (41.25)	INC	196 (27.22)	101 (14.03)	BJP	194 (26.94)	33 (4.58)
102	BJD	266 (51.25)	INC	122 (23.51)	144 (27.74)	BJP	113 (21.77)	18 (3.47)
103	BJD	284 (40.46)	INC	225 (32.05)	59 (8.41)	BJP	173 (24.64)	20 (2.85)
104	BJD	331 (47.22)	BJP	176 (25.11)	155 (22.11)	INC	167 (23.82)	27 (3.85)
105	INC	144 (40.68)	BJD	131 (37.01)	13 (3.67)	BJP	70 (19.77)	9 (2.54)

Contd....

Socio-Economic Amenities - Rural

Access to Education Facilities

Particulars	Number of Villages (% of Population)				
	Available	Not Available	If Not Available (Distance of Nearest Facility)		
			A	B	C
Govt. Primary School	322 (100)	3 (0)	3 (0)	0 (0)	0 (0)
Private Primary School	4 (2)	321 (98)	0 (0)	0 (0)	0 (0)
Govt. Middle School	201 (75)	124 (25)	37 (7)	87 (18)	0 (0)
Private Middle School	2 (1)	323 (99)	0 (0)	0 (0)	0 (0)
Govt. Secondary School	129 (54)	196 (46)	67 (17)	129 (30)	0 (0)
Private Secondary School	0 (0)	325 (100)	0 (0)	0 (0)	0 (0)
Govt. Senior Secondary School	5 (2)	320 (98)	0 (0)	0 (0)	120 (35)
Private Senior Secondary School	7 (4)	318 (96)	0 (0)	1 (2)	192 (57)
Govt. Arts and Science Degree College	5 (2)	320 (98)	0 (0)	0 (0)	174 (50)
Private Arts and Science Degree College	7 (4)	318 (96)	0 (0)	0 (0)	139 (44)
Govt. Engineering College	0 (0)	325 (100)	0 (0)	7 (3)	318 (97)
Private Engineering College	0 (0)	325 (100)	0 (0)	0 (0)	0 (0)
Govt. Medicine College	0 (0)	325 (100)	0 (0)	0 (0)	325 (100)
Private Medicine College	0 (0)	325 (100)	0 (0)	0 (0)	0 (0)
Govt. Management Institute	0 (0)	325 (100)	0 (0)	0 (0)	325 (100)
Private Management Institute	0 (0)	325 (100)	0 (0)	0 (0)	0 (0)
Govt. Polytechnic	0 (0)	325 (100)	0 (0)	0 (0)	0 (0)
Private Polytechnic	0 (0)	325 (100)	0 (0)	0 (0)	0 (0)
Govt. Vocational Training School/ITI	0 (0)	325 (100)	0 (0)	0 (0)	0 (0)
Private Vocational Training School/ITI	0 (0)	325 (100)	0 (0)	0 (0)	0 (0)
Govt. Non Formal Training Centre	0 (0)	325 (100)	0 (0)	0 (0)	0 (0)
Private Non Formal Training Centre	0 (0)	325 (100)	0 (0)	0 (0)	0 (0)
Govt. School For Disabled	0 (0)	325 (100)	0 (0)	0 (0)	0 (0)
Private School For Disabled	0 (0)	325 (100)	0 (0)	0 (0)	0 (0)
Government Others	0 (0)	325 (100)	0 (0)	0 (0)	0 (0)
Private Others	0 (0)	325 (100)	0 (0)	0 (0)	0 (0)

Note : Distance A : Less than 5 km; B : Between 5-10 km; C : 10+ km.; Source : Data Analysis is based on 2011 Census.

DISCLAIMER

The Terms of Use and Disclaimer of Datanet India Private Limited (hereinafter referred to as "Datanet") for use of this analysis report of **Ghasipura Assembly Constituency (Ghasipura Vidhan Sabha)** :-

1. **Assembly Factbook™** is a Registered Trade Mark owned by Datanet.
2. All the maps are sketched and graphical representation only and have not been drawn to the scale and also not to represent the actual geographical area or boundary of the unit.
3. The data for the aforesaid analysis is based on authentic sources and has been culled from the various publications of Census, CSO and NSSO for district and block level data, various central and state government departments, Central & State Elections Commissions and the concerned Returning Officers' releases, Electoral Rolls, Election results and allied publications, internal assessment, surveys, estimates and analysis. Therefore, certain adjustment of data at micro level may have been done to arrive closer to the macro data.
4. Data have been provided on an "As Is" and "As AVAILABLE" basis
5. The colours shown in the maps or diagram and charts of a particular party, alliance or AC are indicative and do not represent them.
6. This publication which includes maps, sheets, graphs and data would be the property under copyright of Datanet only. The user may use these for its internal study, analysis and research purposes. It's public display, re-selling or any commercial uses by the user are not allowed.
7. Datanet has taken due care and caution in compilation and processing of data and allied information, but does not guarantee the accuracy, adequacy or completeness of any information/analysis and will be not responsible for any errors or omissions or for the results obtained from the use of such information/analysis.
8. All the contents for the publication have been culled from various authentic sources and Datanet reasonably believes such sources to be reliable, but does not make any representations, express or implied as to the accuracy or fitness of use of such information. The information or contents of the information/analysis do not constitute advice and should not be relied upon in making (or refraining from making) any decision. Any reliance placed upon the information provided by Datanet is the sole responsibility and strictly at the user's risk.
9. In no event will Datanet be liable for any damages (including, without limitation, damages for loss of business projects, or loss of profits) arising in contract, tort or otherwise from the use of or inability to use any of its contents, or from any action taken (or refrained from being taken) as a result of using the analysis or any of its contents. Datanet its directors, owners, editors, officials, employees, distributor and agents or any associate will not be liable for any errors in the information contained or any consequences arising from the use of the contents of the provided information/analysis.
10. If any provision of these terms and conditions is held invalid or illegal or unenforceable for any reason by any court of competent jurisdiction, such provision shall be severed and the remainder of provisions of the terms and conditions shall continue in full force and effect as if the Term of Use had been executed with the invalid, illegal or unenforceable provision eliminated.
11. If there are any discrepancies in the information provided, please bring it to attention of Datanet for suitable rectification measures.

Buy Online This Complete Book At
Datanet India eBooks Store

www.indiastatpublications.com

or go directly at

[http://www.indiastatpublications.com/
Assembly_factbook/Odisha/Keonjhar/ Ghasipura](http://www.indiastatpublications.com/Assembly_factbook/Odisha/Keonjhar/Ghasipura)

 **india**stat**elections**

ISBN : 978-93-5313-239-2



9 789353 132392