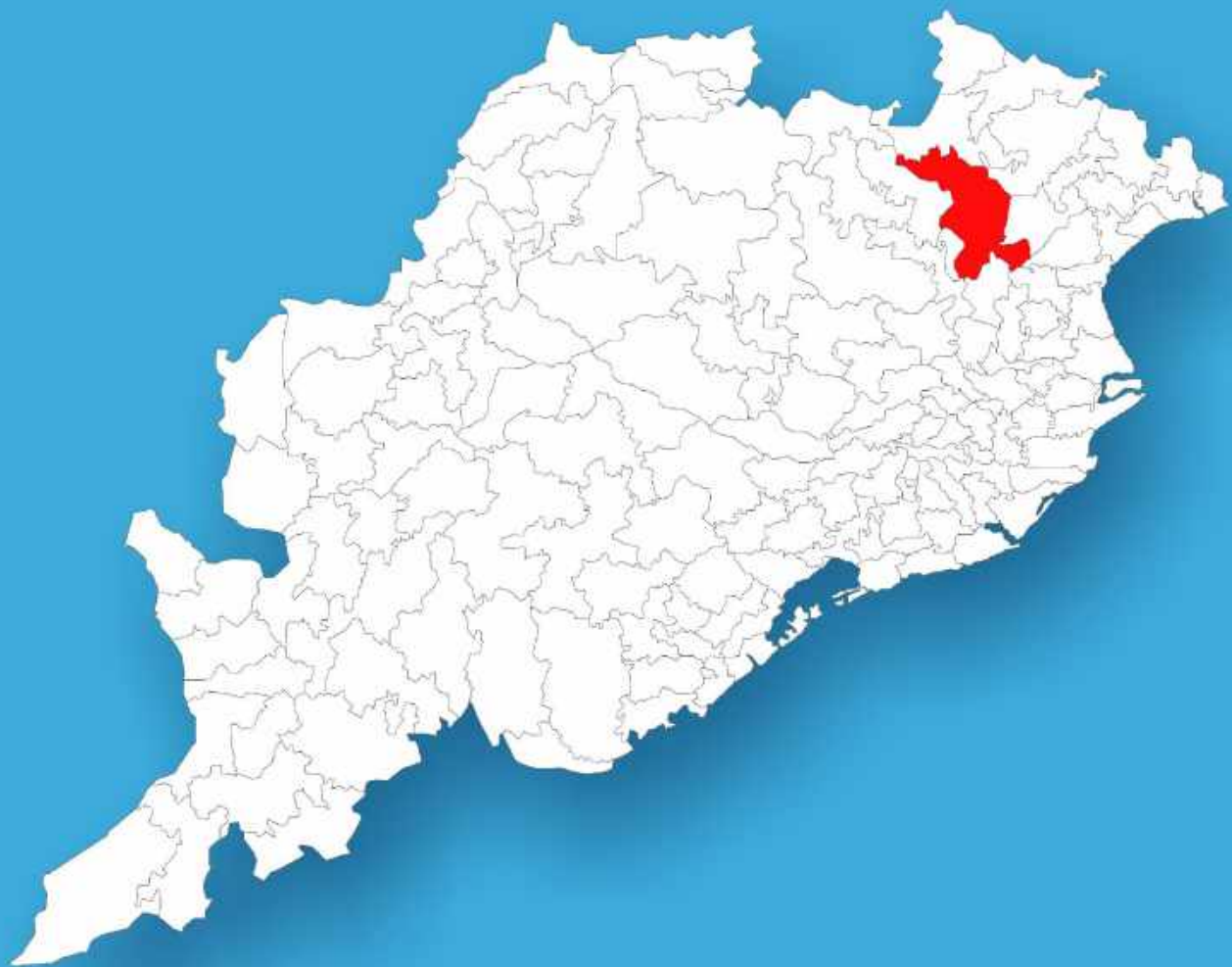




Odisha

Assembly Factbook™

Karanjia Assembly Constituency



Key Electoral Data of Karanjia
Assembly Constituency (Vidhan Sabha)

Odisha

Assembly Factbook™

Karanja Assembly Constituency



Karanja Vidhan Sabha

Editor & Director

Dr. R.K. Thukral

Research Editor

Dr. Shafeeq Rahman

Compiled, Researched and Published by Datanet India Pvt. Ltd.

D-100, 1st Floor,

Okhla Industrial Area, Phase-I,

New Delhi- 110020.

Ph.: 91-11- 43580781-84

Email : support@indiastatpublications.com

Website : www.indiastatelections.com

Online Book Store :

www.indiastatpublications.com

Report No. : AFB/OD-030-0125

ISBN : 978-93-6219-865-5

First Edition : January, 2018

Eighth Updated Edition : January, 2025

Price : Rs.11500/-

US\$ 310

© Datanet India Pvt. Ltd.

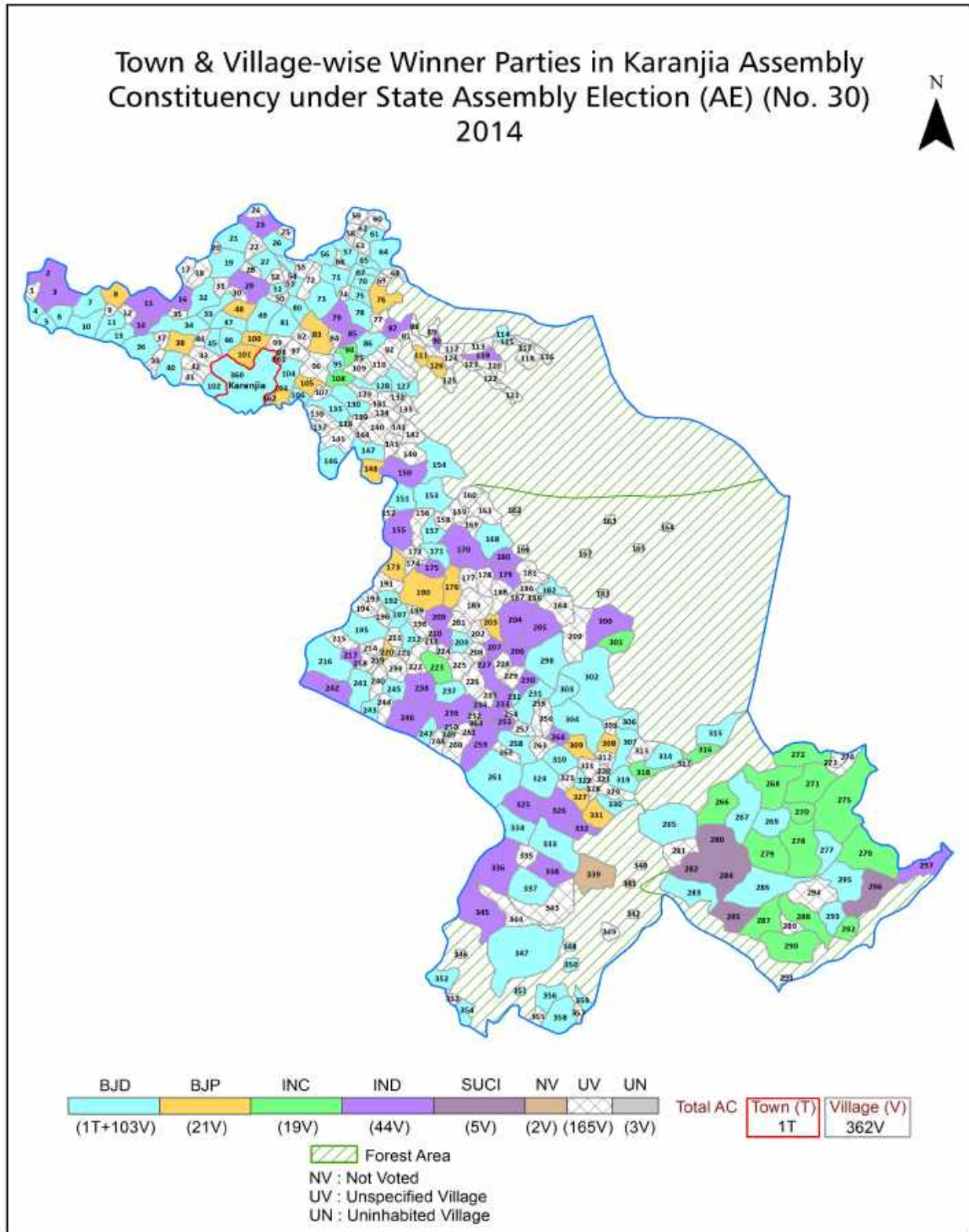
All rights reserved. No part of this book may be reproduced, stored in a retrieval system or transmitted in any form or by any means, mechanical photocopying, photographing, scanning, recording or otherwise without the prior written permission of the publisher. Please refer to Disclaimer at page no. 197 for the use of this publication.

Printed in India

Contents

No.	Particulars	Page No.
	Introduction	
1	Assembly Constituency - (Vidhan Sabha) at a Glance Features of Assembly as per Delimitation Commission of India (2008)	1-2
	Location and Political Maps	
2	Location Map Boundaries of Assembly Constituency - (Vidhan Sabha) in District Boundaries of Assembly Constituency under Parliamentary Constituency - (Lok Sabha) Town & Village-wise Winner Parties- 2024-PE, 2024-AE, 2019-PE, 2019-AE, 2014-AE, 2009-PE and 2009-AE	3-11
	Administrative Setup (2011)	
3	District Sub-district Towns Villages Inhabited Villages Uninhabited Villages Village Panchayat Intermediate Panchayat	12-30
	Demographic (2011)	
4	Population Households Rural/Urban Population Towns and Villages by Population Size Sex Ratio (Total & 0-6 Years) Religious Population Social Population Literacy Rate	31-32
	Electoral Features	
5	Important Dates of Last Elections Held Electors by Gender Service Electors Voters Voters Turnout Polling Stations & Average Number of Electors per Polling Station Electors by Age Group Present Elected Representatives	33-38
	Historical Summary Election Results	
6	Vote Share of Major Parties Winning Margin (Number & Percentage) Polarity of Parties Summary Result of Assembly Segment of Parliamentary Elections 2024, 2019, 2014, 2009, 2004 and 1999 Summary Result of Assembly Elections 2024, 2019, 2014, 2009, 2004, 2000, 1995, 1990, 1985, 1980, 1977, 1974, 1971, 1967, 1961 and 1957	39-62
	Polling Station Level Election Results	
7	Name and Number of Polling Station 2024-PE, 2024-AE, 2019-PE, 2019-AE, 2014-AE, 2009-PE and 2009-AE Polling Station-wise Electors, Voters & Voters Turnout 2024-PE, 2024-AE, 2019-PE, 2019-AE, 2014-AE, 2009-PE and 2009-AE Polling Station wise Elections Results 2024-PE, 2024-AE, 2019-PE, 2019-AE, 2014-AE, 2009-PE and 2009-AE	63-176
	Share of Assembly Constituency	
8	Share of Assembly Constituency - (Vidhan Sabha) in State, District and Parliamentary Constituency - (Lok Sabha)	177
	Socio-Economic Amenities (2011)	
9	Access to Administrative Units Agricultural, Manufacturing and Industrial Commodities Demographic Indicators Education Health & Manpower Drinking Water Supply Sanitation Entertainment and Recreations Infrastructure Power Food Allocation Distribution and Marketing of Agriculture Commodities Infrastructure Transport and Road Infrastructure Communication Banking and Financial Services Land Use Irrigation Source	179-193
10	Abbreviation & Sources	194-195
11	Disclaimer	197

Location & Political Map



Administrative Setup

List of Village Panchayat & Intermediate Panchayat (Block) Name - 2011

Village Name	Village Panchayat Name	Intermediate Panchayat Name
Akhapolan	Hatigoda	Thakurmunda
Ambabeda	Padiabeda	Thakurmunda
Ambaduma	Rasamtala	Karanjia
Andarjhari	Baddeuli	Karanjia
Andharikhaman	Talapada	Thakurmunda
Anlakata	Dudhiani	Karanjia
Antasahi	Badgaon	Karanjia
Asanbani	Chitraposi	Karanjia
Asanbani	Kendujiani	Thakurmunda
Asanbani	Champajhar	Thakurmunda
Asankudar	Hatigoda	Thakurmunda
Asurkhal	Bhaliadal	Thakurmunda
Badadeuli	Baddeuli	Karanjia
Badagan	Badgaon	Karanjia
Badaposi	Khandabandh	Thakurmunda
Badasarai	Kerkera	Karanjia
Badbaliposi	Keshadiha	Thakurmunda
Badbarahkamuda	Dudhiani	Karanjia
Badbil	Digdhar	Thakurmunda
Badmahuldiha	Saleibeda	Thakurmunda
Badposi	Chitraposi	Karanjia
Badramchandrapur	Dudhiani	Karanjia
Baghadafa	Bala	Karanjia
Baghadafa	Noto	Kaptipada
Baghadafa	Bhaliadal	Thakurmunda
Baghalata	Patbil	Karanjia
Baghamara	Salachua	Thakurmunda
Baghamunda	Digdhar	Thakurmunda
Bahaghar	Hatigoda	Thakurmunda

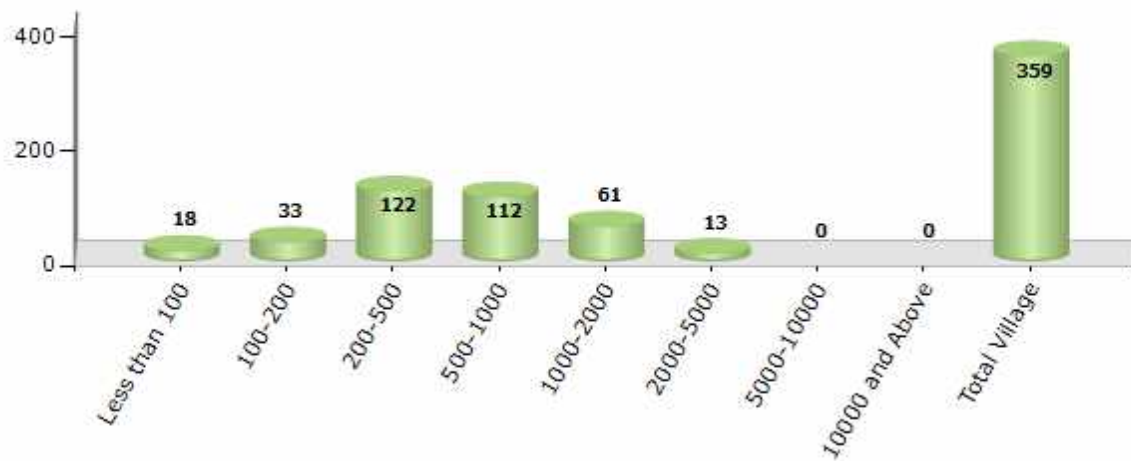
Contd....

Demographic

Number of Villages by Population Size - 2011

Less than 100	100-200	200-500	500-1000	1000-2000	2000-5000	5000-10000	10000 and Above	Total Village
18	33	122	112	61	13	0	0	359

Number of Villages by Population Size - 2011



Number of Towns by Population Size - 2011

Less than 4999	5000-9999	10000-19999	20000-49999	50000-99999	100000 and Above	Total Town
0	0	0	1	0	0	1

Number of Towns by Population Size - 2011

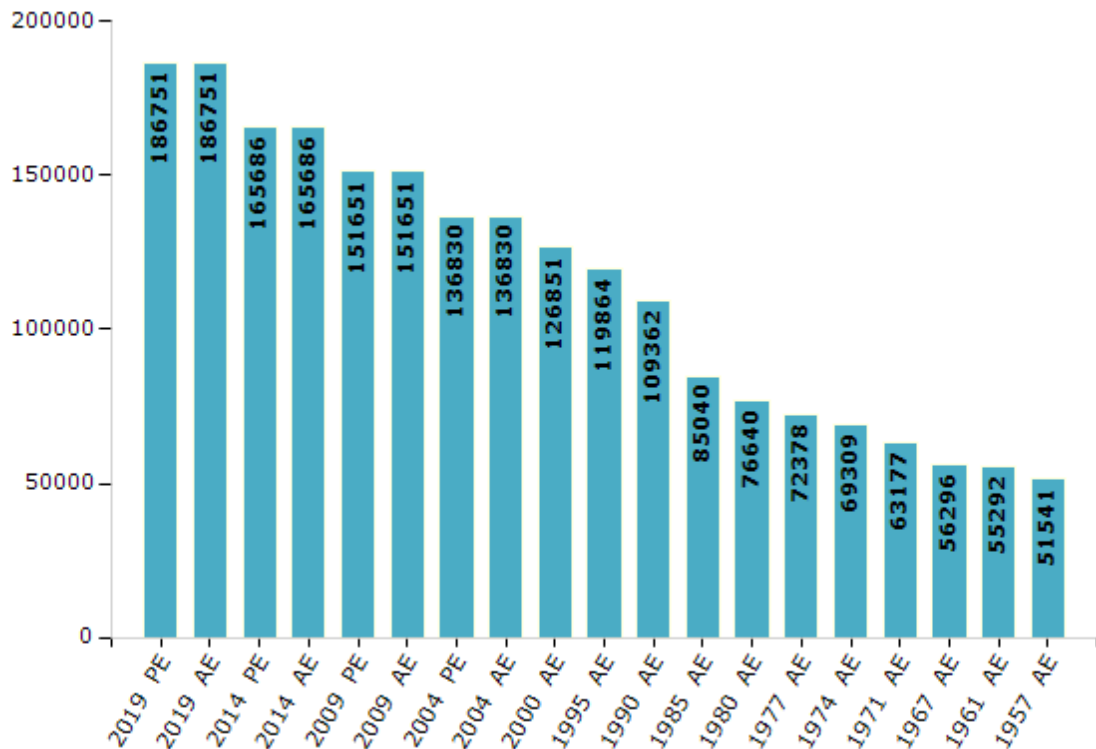


Electoral Features

Electors by Male & Female

Year	Male	Female	Others	Total	Year	Male	Female	Others	Total
2019 PE	93070	93675	6	186751	1990 AE	54999	54363	-	109362
2019 AE	93070	93675	6	186751	1985 AE	42088	42952	-	85040
2014 PE	83690	81993	3	165686	1980 AE	37746	38894	-	76640
2014 AE	83689	81994	3	165686	1977 AE	35896	36482	-	72378
2009 PE	76057	75594	-	151651	1974 AE	34365	34944	-	69309
2009 AE	76057	75594	-	151651	1971 AE	32081	31096	-	63177
2004 PE	68247	68583	-	136830	1967 AE	56296	0	-	56296
2004 AE	68247	68583	-	136830	1961 AE	55292	0	-	55292
2000 AE	63520	63331	-	126851	1957 AE	51541	0	-	51541
1999 PE	-	-	-	-	1952 AE	-	-	-	-
1995 AE	60288	59576	-	119864					

Number of Electors



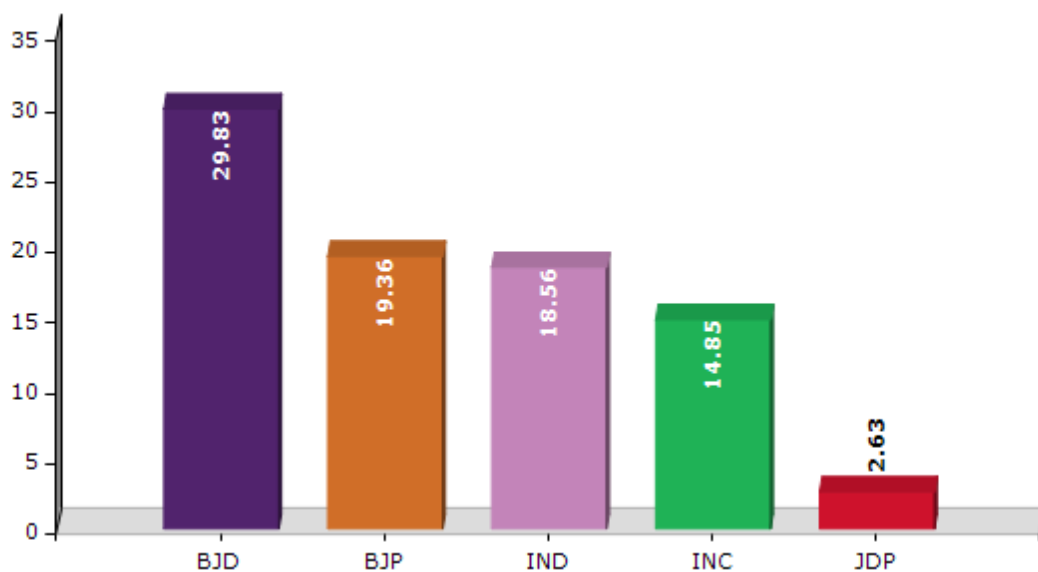
Note : AE : Assembly Election, PE : Assembly Segment of Parliamentary Election

Historical Summary Election Results

Summary Result of Assembly Election - 2014

Candidate Name	Party	Votes	Votes %
Bijay Kumar Naik	BJD	38609	29.83
Jyostna Bhansingh	BJP	25058	19.36
Padma Charan Haiburu	IND	24030	18.56
Baidyanath Sing	INC	19226	14.85
Rama Chandra Soren	JDP	3403	2.63
Jamuna Samad	SUCI	3308	2.56
Biplab Kumar Sankhiala	JMM	3277	2.53
Jatin Kumar Das	AOP	3010	2.33
Sabitri Naik	OJM	2324	1.8
Niranjan Naik	AAP	1972	1.52
Dayanidi Naik	IND	1702	1.31
Sishir Hembram	SAP	994	0.77
	NOTA	2531	1.96

Votes Percentage of Top Parties - 2014



Polling Station Level Election Results

Number and Name of Polling Stations (PS) (2019 AE)

Number of Polling Stations	Name of Polling Stations	Number of Polling Stations	Name of Polling Stations
1	Halapur	22	Neduapal
2	Ghoshada	23	Mata
3	Ghoshada	24	Mata
4	Dhakata	25	Dari
5	Mahadebadeuli	26	Kathakaranjia
6	Chadheibhol	27	Tinitia
7	Murgapat	28	Nua Deogan
8	Chitraposi	29	Dumuria
9	Asanabani	30	Bagadafa
10	Pingu	31	Diajodi
11	Bhanra	32	Jhadadumuria
12	Bhanra	33	Saradha
13	Bhadubeda	34	Saradha
14	Sarangagarh	35	Gadasahi
15	Pahadabhanga	36	Gadasahi
16	Chandusahi	37	Gadasahi
17	Kerakera	38	Niunti
18	Nuagan	39	Girima
19	Badadeuli	40	Girima
20	Andharajhari	41	Telisahi
21	San Badaposi	42	Hansisahi

Contd....

Polling Station Level Election Results

Polling Station-wise Votes Secured by Overall Top Five Parties in Karanja Assembly in Assembly Election (AE) under Keonjhar Parliamentary Constituency in Odisha (2019)

Number of Polling Station	Winner - Basanti Hembram (BJD)	Runner-up - Padma Charan Haiburu (BJP)	3rd - Sudam Charan Naik (INC)	4th - Jabamani Tudu (AITC)	5th - Bajuram Sidu (SUCI(C))	NOTA	Other	Total Votes Secured
36	229	377	62	9	2	5	9	693
37	265	463	138	23	1	7	17	914
38	206	295	143	9	4	5	16	678
39	216	379	40	7	4	4	9	659
40	242	320	30	6	3	6	10	617
41	352	544	61	26	3	10	18	1014
42	356	341	15	7	0	5	7	731
43	355	479	61	18	0	2	11	926
44	257	327	37	18	0	6	22	667
45	266	367	55	16	1	4	15	724
46	285	208	74	8	0	3	4	582
47	291	387	48	9	2	3	10	750
48	177	268	29	11	0	7	4	496
49	223	389	19	9	1	3	10	654
50	215	235	22	13	0	2	8	495
51	233	522	36	11	3	2	6	813
52	162	264	57	17	4	4	16	524
53	248	187	31	14	3	5	20	508
54	181	129	193	10	5	2	9	529
55	328	201	189	13	4	5	7	747
56	393	302	179	11	4	8	25	922
57	341	227	129	6	5	4	8	720
58	221	350	21	12	2	4	4	614
59	355	514	57	16	2	9	19	972
60	273	323	51	19	7	3	28	704
61	127	134	111	8	8	8	35	431
62	116	154	22	5	1	1	10	309
63	168	111	31	25	7	10	118	470
64	211	235	32	10	0	0	11	499
65	156	104	36	4	0	0	8	308
66	234	126	63	3	1	0	8	435
67	236	214	197	9	3	10	22	691
68	156	286	13	8	1	5	13	482
69	269	413	48	17	2	12	27	788
70	396	431	61	12	10	11	50	971

Contd....

Polling Station Level Election Results

Winner, Runner-up and 3rd Party Position & Winning Margin According to Polling Stations in Karanja Assembly in Assembly Election (AE) under Keonjhar Parliamentary Constituency in Odisha (2019)

Polling Station Number	Winner Party	Winner Votes (%)	Runner-up Party	Runner-up Votes (%)	Winning Margin Votes (%)	Third Party	Third Party Votes (%)	Other Votes (%)
71	BJP	255 (58.09)	BJD	122 (27.79)	133 (30.3)	AITC	21 (4.78)	41 (9.34)
72	BJP	284 (51.54)	BJD	206 (37.39)	78 (14.15)	INC	28 (5.08)	33 (5.99)
73	BJP	186 (44.08)	BJD	162 (38.39)	24 (5.69)	INC	58 (13.74)	16 (3.79)
74	NV	NV (NV)	NV	NV (NV)	NV (NV)	NV	NV (NV)	NV (NV)
75	BJD	198 (35.17)	BJP	159 (28.24)	39 (6.93)	INC	128 (22.74)	78 (13.85)
76	BJP	275 (39.34)	BJD	248 (35.48)	27 (3.86)	INC	98 (14.02)	78 (11.16)
77	BJD	243 (42.78)	BJP	241 (42.43)	2 (0.35)	INC	45 (7.92)	39 (6.87)
78	BJP	236 (43.95)	BJD	171 (31.84)	65 (12.11)	INC	109 (20.3)	21 (3.91)
79	BJD	230 (39.59)	BJP	135 (23.24)	95 (16.35)	INC	130 (22.38)	86 (14.8)
80	BJD	202 (45.6)	BJP	138 (31.15)	64 (14.45)	INC	78 (17.61)	25 (5.64)
81	BJP	175 (34.38)	BJD	160 (31.43)	15 (2.95)	AITC	94 (18.47)	80 (15.72)
82	BJP	316 (53.65)	BJD	206 (34.97)	110 (18.68)	INC	36 (6.11)	31 (5.26)
83	BJD	251 (52.51)	BJP	145 (30.33)	106 (22.18)	INC	52 (10.88)	30 (6.28)
84	IND (SCP)	124 (30.92)	BJD	113 (28.18)	11 (2.74)	BJP	76 (18.95)	88 (21.95)
85	BJD	288 (36.14)	BJP	258 (32.37)	30 (3.77)	IND (SCP)	88 (11.04)	163 (20.45)
86	BJP	368 (53.49)	BJD	208 (30.23)	160 (23.26)	INC	32 (4.65)	80 (11.63)
87	BJP	205 (35.59)	BJD	129 (22.4)	76 (13.19)	IND (SCP)	67 (11.63)	175 (30.38)
88	BJP	326 (38.63)	BJD	293 (34.72)	33 (3.91)	INC	80 (9.48)	145 (17.18)
89	BJD	186 (68.63)	BJP	70 (25.83)	116 (42.8)	AITC	9 (3.32)	6 (2.21)
90	BJP	174 (54.72)	IND (SCP)	62 (19.5)	112 (35.22)	BJD	33 (10.38)	49 (15.41)
91	BJD	100 (21.6)	BJP	83 (17.93)	17 (3.67)	AITC	83 (17.93)	197 (42.55)
92	BJD	393 (49.75)	BJP	244 (30.89)	149 (18.86)	INC	83 (10.51)	70 (8.86)
93	BJD	352 (56.59)	AITC	79 (12.7)	273 (43.89)	BJP	69 (11.09)	122 (19.61)
94	BJD	448 (41.44)	INC	288 (26.64)	160 (14.8)	BJP	273 (25.25)	72 (6.66)
95	BJD	413 (45.04)	BJP	354 (38.6)	59 (6.44)	INC	64 (6.98)	86 (9.38)
96	BJP	472 (45.04)	BJD	423 (40.36)	49 (4.68)	INC	66 (6.3)	87 (8.3)
97	BJD	243 (46.64)	BJP	183 (35.12)	60 (11.52)	INC	29 (5.57)	66 (12.67)
98	BJD	268 (33.8)	BJP	207 (26.1)	61 (7.7)	IND (SCP)	187 (23.58)	131 (16.52)
99	BJP	190 (45.02)	BJD	140 (33.18)	50 (11.84)	IND (SCP)	24 (5.69)	68 (16.11)
100	BJP	291 (39.11)	BJD	282 (37.9)	9 (1.21)	INC	53 (7.12)	118 (15.86)
101	BJD	515 (53.81)	BJP	277 (28.94)	238 (24.87)	INC	65 (6.79)	100 (10.45)
102	BJD	426 (54.48)	BJP	260 (33.25)	166 (21.23)	INC	21 (2.69)	75 (9.59)
103	BJD	308 (63.37)	BJP	134 (27.57)	174 (35.8)	INC	21 (4.32)	23 (4.73)
104	BJD	189 (34.87)	BJP	154 (28.41)	35 (6.46)	AITC	97 (17.9)	102 (18.82)
105	BJD	199 (43.36)	BJP	161 (35.08)	38 (8.28)	INC	30 (6.54)	69 (15.03)

Contd....

Socio-Economic Amenities - Rural

Access to Education Facilities

Particulars	Number of Villages (% of Population)				
	Available	Not Available	If Not Available (Distance of Nearest Facility)		
			A	B	C
Govt. Primary School	283 (94)	76 (6)	69 (5)	4 (0)	2 (0)
Private Primary School	66 (33)	293 (67)	0 (0)	0 (0)	0 (0)
Govt. Middle School	122 (58)	237 (42)	94 (19)	133 (21)	7 (1)
Private Middle School	59 (33)	300 (67)	1 (0)	1 (0)	0 (0)
Govt. Secondary School	38 (23)	321 (77)	144 (33)	85 (17)	0 (0)
Private Secondary School	56 (31)	303 (69)	46 (10)	27 (8)	0 (0)
Govt. Senior Secondary School	6 (4)	353 (96)	16 (4)	27 (7)	44 (12)
Private Senior Secondary School	8 (6)	351 (94)	49 (12)	116 (34)	95 (23)
Govt. Arts and Science Degree College	1 (1)	358 (99)	14 (4)	47 (12)	129 (32)
Private Arts and Science Degree College	3 (3)	356 (97)	21 (4)	40 (12)	104 (33)
Govt. Engineering College	0 (0)	359 (100)	0 (0)	0 (0)	0 (0)
Private Engineering College	0 (0)	359 (100)	0 (0)	2 (0)	357 (100)
Govt. Medicine College	0 (0)	359 (100)	0 (0)	0 (0)	359 (100)
Private Medicine College	0 (0)	359 (100)	0 (0)	0 (0)	0 (0)
Govt. Management Institute	0 (0)	359 (100)	0 (0)	0 (0)	155 (46)
Private Management Institute	1 (0)	358 (100)	0 (0)	0 (0)	203 (53)
Govt. Polytechnic	1 (0)	358 (100)	0 (0)	0 (0)	203 (52)
Private Polytechnic	1 (0)	358 (100)	0 (0)	1 (0)	123 (36)
Govt. Vocational Training School/ITI	0 (0)	359 (100)	0 (0)	0 (0)	15 (4)
Private Vocational Training School/ITI	2 (2)	357 (98)	21 (7)	72 (22)	224 (56)
Govt. Non Formal Training Centre	0 (0)	359 (100)	0 (0)	0 (0)	14 (7)
Private Non Formal Training Centre	0 (0)	359 (100)	0 (0)	3 (1)	62 (16)
Govt. School For Disabled	0 (0)	359 (100)	0 (0)	0 (0)	13 (5)
Private School For Disabled	0 (0)	359 (100)	2 (0)	6 (4)	301 (75)
Government Others	1 (1)	358 (99)	0 (0)	0 (0)	0 (0)
Private Others	0 (0)	359 (100)	0 (0)	1 (0)	2 (1)

Note : Distance A : Less than 5 km; B : Between 5-10 km; C : 10+ km.; Source : Data Analysis is based on 2011 Census.

DISCLAIMER

The Terms of Use and Disclaimer of Datanet India Private Limited (hereinafter referred to as "Datanet") for use of this analysis report of **Karanjia Assembly Constituency (Karanjia Vidhan Sabha)** :-

1. **Assembly Factbook™** is a Registered Trade Mark owned by Datanet.
2. All the maps are sketched and graphical representation only and have not been drawn to the scale and also not to represent the actual geographical area or boundary of the unit.
3. The data for the aforesaid analysis is based on authentic sources and has been culled from the various publications of Census, CSO and NSSO for district and block level data, various central and state government departments, Central & State Elections Commissions and the concerned Returning Officers' releases, Electoral Rolls, Election results and allied publications, internal assessment, surveys, estimates and analysis. Therefore, certain adjustment of data at micro level may have been done to arrive closer to the macro data.
4. Data have been provided on an "As Is" and "As AVAILABLE" basis
5. The colours shown in the maps or diagram and charts of a particular party, alliance or AC are indicative and do not represent them.
6. This publication which includes maps, sheets, graphs and data would be the property under copyright of Datanet only. The user may use these for its internal study, analysis and research purposes. It's public display, re-selling or any commercial uses by the user are not allowed.
7. Datanet has taken due care and caution in compilation and processing of data and allied information, but does not guarantee the accuracy, adequacy or completeness of any information/analysis and will be not responsible for any errors or omissions or for the results obtained from the use of such information/analysis.
8. All the contents for the publication have been culled from various authentic sources and Datanet reasonably believes such sources to be reliable, but does not make any representations, express or implied as to the accuracy or fitness of use of such information. The information or contents of the information/analysis do not constitute advice and should not be relied upon in making (or refraining from making) any decision. Any reliance placed upon the information provided by Datanet is the sole responsibility and strictly at the user's risk.
9. In no event will Datanet be liable for any damages (including, without limitation, damages for loss of business projects, or loss of profits) arising in contract, tort or otherwise from the use of or inability to use any of its contents, or from any action taken (or refrained from being taken) as a result of using the analysis or any of its contents. Datanet its directors, owners, editors, officials, employees, distributor and agents or any associate will not be liable for any errors in the information contained or any consequences arising from the use of the contents of the provided information/analysis.
10. If any provision of these terms and conditions is held invalid or illegal or unenforceable for any reason by any court of competent jurisdiction, such provision shall be severed and the remainder of provisions of the terms and conditions shall continue in full force and effect as if the Term of Use had been executed with the invalid, illegal or unenforceable provision eliminated.
11. If there are any discrepancies in the information provided, please bring it to attention of Datanet for suitable rectification measures.

Buy Online This Complete Book At
Datanet India eBooks Store

www.indiastatpublications.com

or go directly at

[http://www.indiastatpublications.com/
Assembly_factbook/Odisha/Keonjhar/ Karanjia](http://www.indiastatpublications.com/Assembly_factbook/Odisha/Keonjhar/Karanjia)

 **indiastat**elections

ISBN : 978-93-6219-865-5



9 789362 198655