



Odisha

Assembly Factbook™

Keonjhar Assembly Constituency



Key Electoral Data of Keonjhar
Assembly Constituency (Vidhan Sabha)

Odisha

Assembly Factbook™

Keonjhar Assembly Constituency



Keonjhar Vidhan Sabha

Editor & Director

Dr. R.K. Thukral

Research Editor

Dr. Shafeeq Rahman

Compiled, Researched and Published by Datanet India Pvt. Ltd.

D-100, 1st Floor,

Okhla Industrial Area, Phase-I,
New Delhi- 110020.

Ph.: 91-11- 43580781-84

Email : support@indiastatpublications.com

Website : www.indiastatelections.com

Online Book Store :

www.indiastatpublications.com

Report No. : AFB/OD-024-0123

ISBN : 978-93-5313-256-9

First Edition : January, 2018

Sixth Updated Edition : January, 2023

Price : Rs. 11500/-

US\$ 310

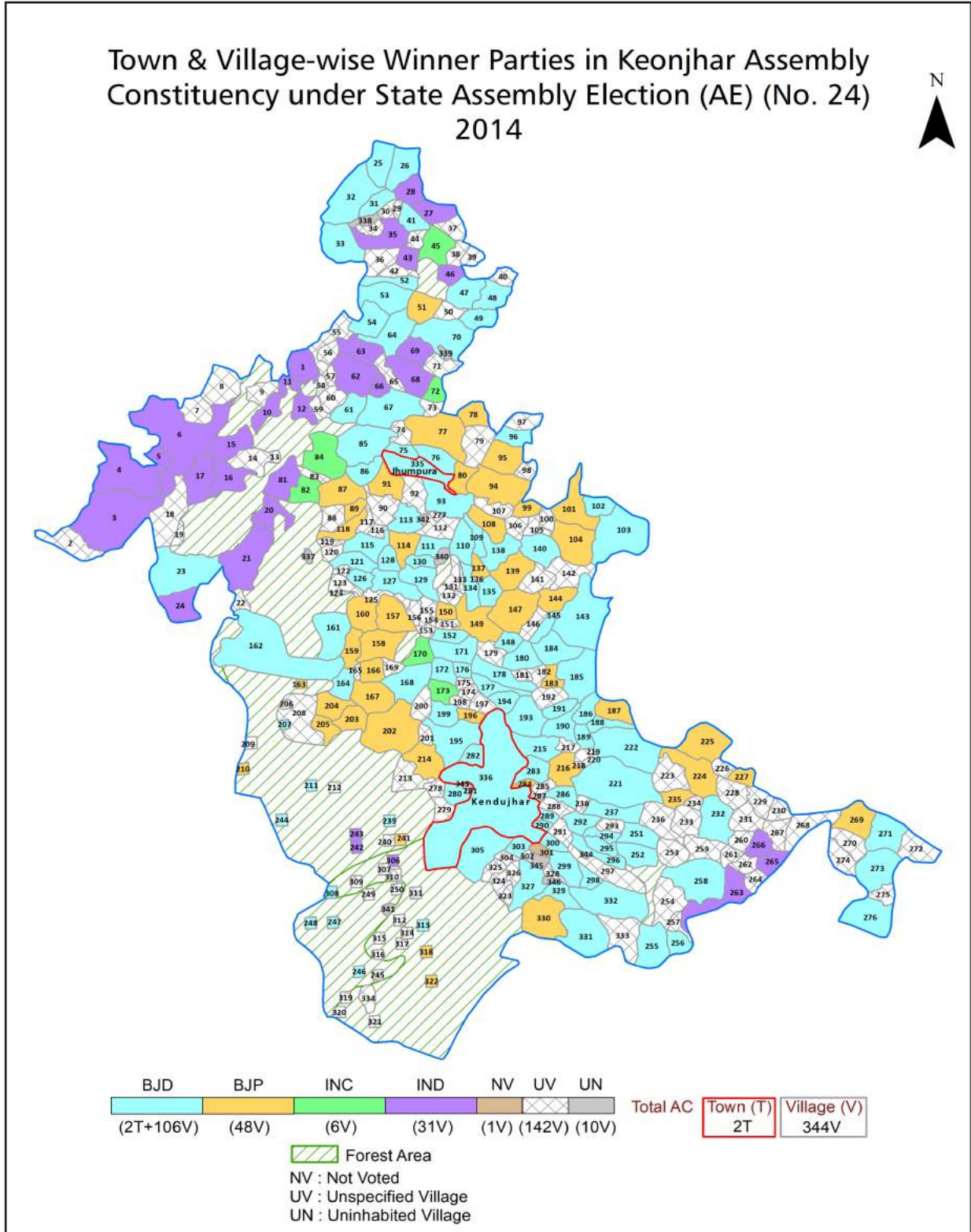
© Datanet India Pvt. Ltd.

All rights reserved. No part of this book may be reproduced, stored in a retrieval system or transmitted in any form or by any means, mechanical photocopying, photographing, scanning, recording or otherwise without the prior written permission of the publisher. Please refer to Disclaimer at page no. 218 for the use of this publication.

Printed in India

No.	Particulars	Page No.
	Introduction	
1	Assembly Constituency - (Vidhan Sabha) at a Glance Features of Assembly as per Delimitation Commission of India (2008)	1-2
	Location and Political Maps	
2	Location Map Boundaries of Assembly Constituency - (Vidhan Sabha) in District Boundaries of Assembly Constituency under Parliamentary Constituency - (Lok Sabha) Town & Village-wise Winner Parties- 2019-PE, 2019-AE, 2014-AE, 2009-PE and 2009-AE	3-11
	Administrative Setup (2011)	
3	District Sub-district Towns Villages Inhabited Villages Uninhabited Villages Village Panchayat Intermediate Panchayat	12-28
	Demographics (2011)	
4	Population Households Rural/Urban Population Towns and Villages by Population Size Sex Ratio (Total & 0-6 Years) Religious Population Social Population Literacy Rate	29-30
	Electoral Features	
5	Important Dates of Last Elections Held Electors by Gender Service Electors Voters Voters Turnout Polling Stations & Average Number of Electors per Polling Station Electors by Age Group Present Elected Representatives	31-36
	Historical Summary Election Results	
6	Vote Share of Major Parties Winning Margin (Number & Percentage) Polarity of Parties Summary Result of Assembly Segment of Parliamentary Elections 2019, 2014, 2009, 2004 and 1999 Summary Result of Assembly Elections 2019, 2014, 2009, 2004, 2000, 1995, 1990, 1985, 1980, 1977, 1974, 1971, 1967, 1961, 1957 and 1952	37-61
	Polling Station Level Election Results	
7	Name and Number of Polling Station 2019-PE, 2019-AE, 2014-AE, 2009-PE and 2009-AE Polling Station-wise Electors, Voters & Voters Turnout 2019-PE, 2019-AE, 2014-AE, 2009-PE and 2009-AE Polling Station wise Elections Results 2019-PE, 2019-AE, 2014-AE, 2009-PE and 2009-AE	62-197
	Share of Assembly Constituency	
8	Share of Assembly Constituency - (Vidhan Sabha) in State, District and Parliamentary Constituency - (Lok Sabha)	198
	Socio-Economic Amenities (2011)	
9	Access to Administrative Units Agricultural, Manufacturing and Industrial Commodities Demographic Indicators Education Health & Manpower Drinking Water Supply Sanitation Entertainment and Recreations Infrastructure Power Food Allocation Distribution and Marketing of Agriculture Commodities Infrastructure Transport and Road Infrastructure Communication Banking and Financial Services Land Use Irrigation Source	200-214
10	Abbreviation & Sources	215-216
11	Disclaimer	218

Location & Political Map



Administrative Setup

List of Village Panchayat & Intermediate Panchayat (Block) Name - 2011

Village Name	Village Panchayat Name	Intermediate Panchayat Name
Aharaposi	Kandaraposi	Kendujhar Sadar
Alanapada	Naranpur	Kendujhar Sadar
Alekhapada	Raikala	Kendujhar Sadar
Ambadahara	Talakainsarii	Banspal
Amrutapada	Parjanpur	Kendujhar Sadar
Amuni	Uperraigoda	Banspal
Amunipur	Parjanpur	Kendujhar Sadar
Andharikhaman	Arasal	Jhumpura
Angulia	Naradapur	Jhumpura
Arsala	Arasal	Jhumpura
Atibudhipada	Sirispal	Kendujhar Sadar
Badabil(KHA)	Nuagaon	Kendujhar Sadar
Badamuni	Handibhanga	Kendujhar Sadar
Badaposi	Raghunathapur	Kendujhar Sadar
Badaraduan	Talachampe	Banspal
Badbil(Ka)	Naranpur	Kendujhar Sadar
Badudighar	Raghunathapur	Kendujhar Sadar
Baghianasa	Nahabeda	Jhumpura
Baiganposi	Dimbo	Kendujhar Sadar
Bajenitangar	Handibhanga	Kendujhar Sadar
Balabhadrapur	Naradapur	Jhumpura
Balabhadrapur	Arasal	Jhumpura
Balabhadrapur	Sirispal	Kendujhar Sadar
Balabhadrapur (Alias) Andhari Khaman	Malda	Jhumpura
Baliaguda	Raisuan	Kendujhar Sadar
Balibandha	Balibandha	Jhumpura
Balidiha	Talachampe	Banspal
Balisuan	Gobardhan	Kendujhar Sadar
Banajodi	Padampur	Kendujhar Sadar

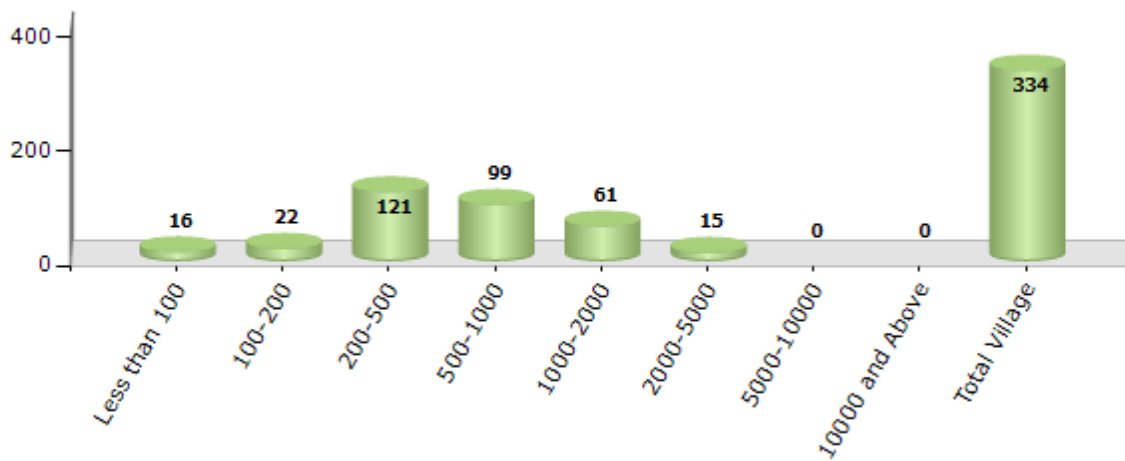
Contd....

Demographic

Number of Villages by Population Size - 2011

Less than 100	100-200	200-500	500-1000	1000-2000	2000-5000	5000-10000	10000 and Above	Total Village
16	22	121	99	61	15	0	0	334

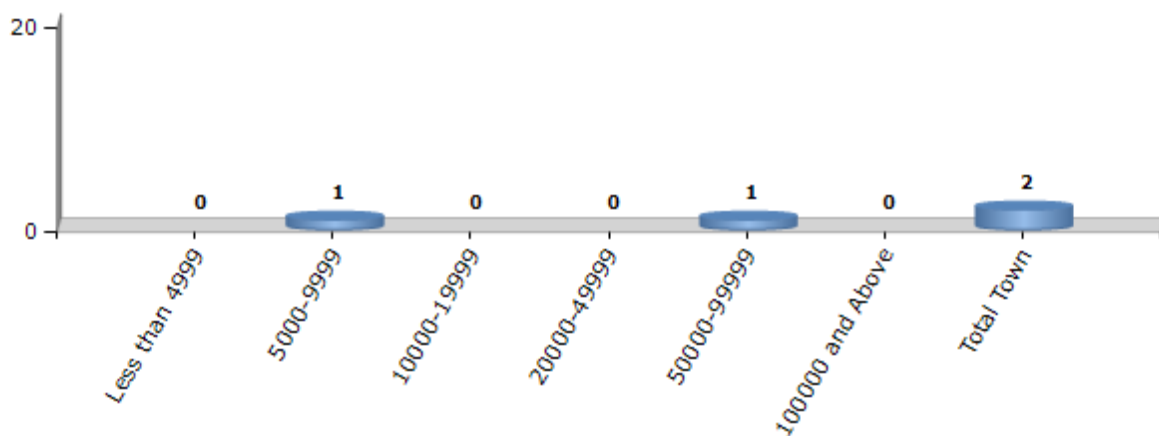
Number of Villages by Population Size - 2011



Number of Towns by Population Size - 2011

Less than 4999	5000-9999	10000-19999	20000-49999	50000-99999	100000 and Above	Total Town
0	1	0	0	1	0	2

Number of Towns by Population Size - 2011



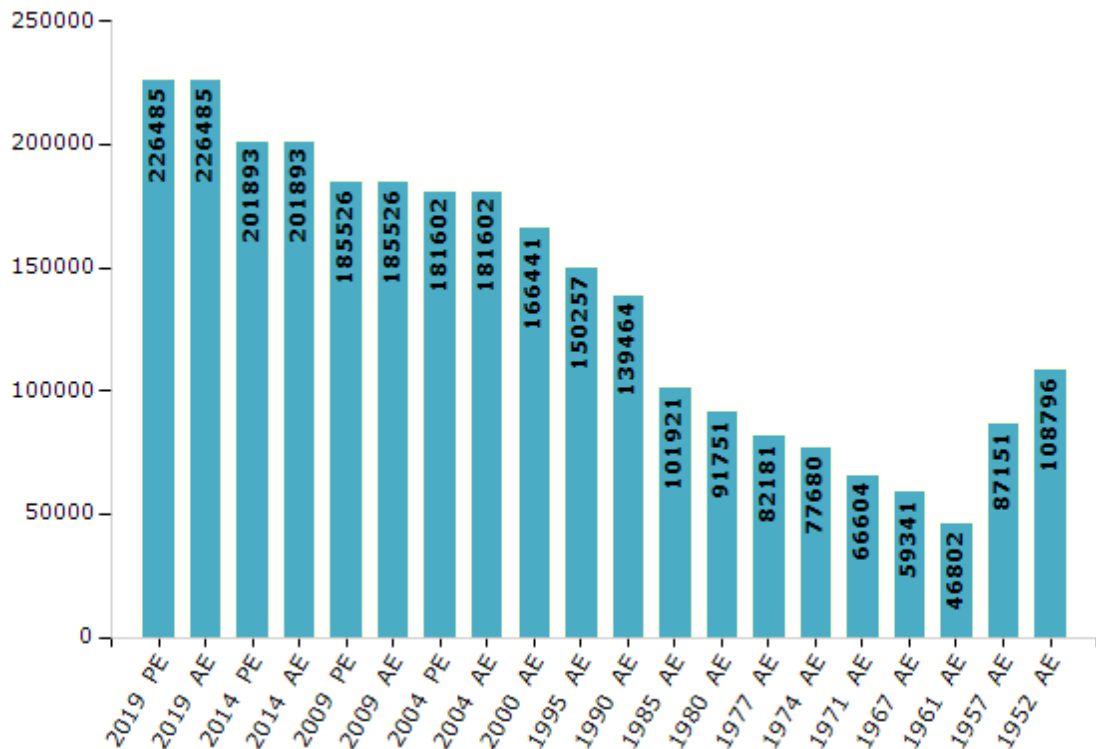
Electoral Features

Electors by Male & Female

Year	Male	Female	Others	Total
2019 PE	113062	113411	12	226485
2019 AE	113062	113411	12	226485
2014 PE	103342	98541	10	201893
2014 AE	103343	98540	10	201893
2009 PE	95570	89956	-	185526
2009 AE	95570	89956	-	185526
2004 PE	92752	88850	-	181602
2004 AE	92752	88850	-	181602
2000 AE	85824	80617	-	166441
1999 PE	-	-	-	-
1995 AE	77129	73128	-	150257

Year	Male	Female	Others	Total
1990 AE	75370	64094	-	139464
1985 AE	52163	49758	-	101921
1980 AE	47926	43825	-	91751
1977 AE	42191	39990	-	82181
1974 AE	39675	38005	-	77680
1971 AE	38679	27925	-	66604
1967 AE	59341	0	-	59341
1961 AE	46802	0	-	46802
1957 AE	87151	0	-	87151
1952 AE	-	-	-	108796

Number of Electors



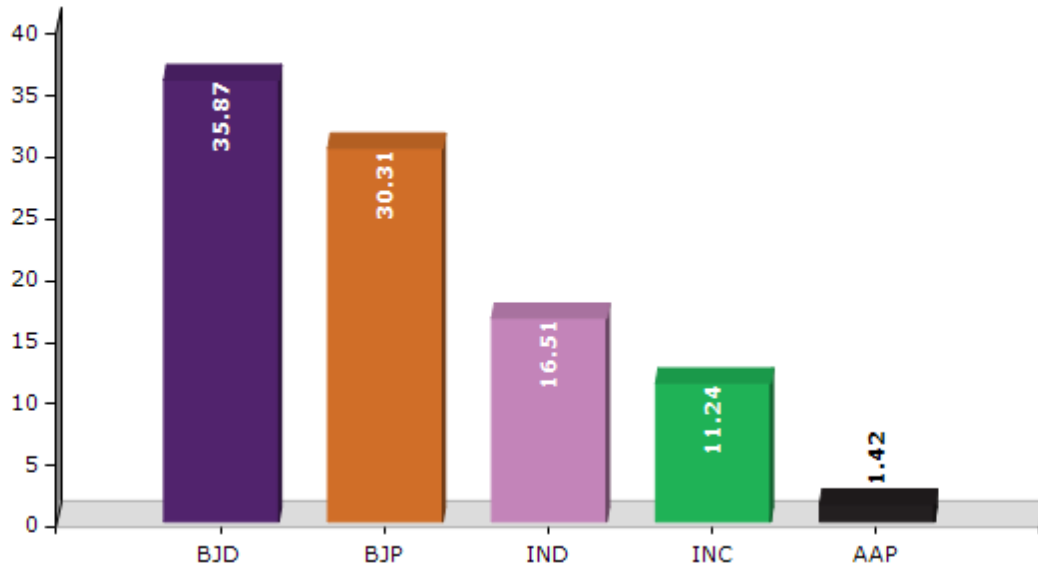
Note : AE : Assembly Election, PE : Assembly Segment of Parliamentary Election

Historical Summary Election Results

Summary Result of Assembly Election - 2014

Candidate Name	Party	Votes	Votes %
Abhiram Naik	BJD	55959	35.87
Mohan Charan Majhi	BJP	47283	30.31
Dwarika Nath Naik	IND	25755	16.51
Sidheswar Naik	INC	17531	11.24
Sunaram Mardi	AAP	2208	1.42
Laxmipriya Hembram	BSP	2109	1.35
Aswini Kumar Naik	OJM	1471	0.94
	NOTA	3671	2.35

Votes Percentage of Top Parties - 2014



Polling Station Level Election Results

Number and Name of Polling Stations (PS) (2019 AE)

Number of Polling Stations	Name of Polling Stations	Number of Polling Stations	Name of Polling Stations
1	Kanakana	22	Hatidari
2	Balabhadrapur	23	Chipinda
3	Jagannathpur	24	Kutugaon
4	Naradpur	25	Nayagarh
5	Angulia	26	Brahminidihi
6	Dwitiya Dhanurjaypur	27	Sharadhapanka
7	Amalanigoda	28	Naibuga
8	Amalanigoda	29	Basantpur
9	Jamudapal	30	Basantpur
10	Jamujodi	31	Dhanurjaypur
11	Gumura	32	Kasia
12	Nischintapur	33	Kaliapal
13	Sanahundula	34	Gaduatopa
14	Tolakbahal	35	Malda
15	Murusuan	36	Brahmanijhari
16	Kolhadihi	37	Jansanpur
17	Kashipal	38	Jansanpur
18	Balarampur	39	Fakirpur
19	Ramachandrapur	40	Ghuntipasi
20	Nahabeda	41	Patabila
21	Nahabeda	42	Chingudipasi

Contd....

Polling Station Level Election Results

Polling Station-wise Votes Secured by Overall Top Five Parties in Keonjhar Assembly in Assembly Election (AE) under Keonjhar Parliamentary Constituency in Odisha (2019)

Number of Polling Station	Winner - Mohan Charan Majhi (BJP)	Runner-up - Madhaba Sardar (BJD)	3rd - Bidyadhar Dehury (INC)	4th - Ganesh Chandra Munda (IND)	5th - Subarna Naik (IND)	NOTA	Other	Total Votes Secured
36	62	330	25	5	2	7	15	446
37	240	117	40	1	189	7	16	610
38	184	303	21	9	8	10	17	552
39	49	201	8	9	2	1	8	278
40	140	109	6	1	17	0	9	282
41	400	329	57	1	3	2	6	798
42	197	109	61	2	3	0	10	382
43	280	307	125	1	7	13	25	758
44	129	117	30	3	4	6	4	293
45	225	170	48	4	4	3	14	468
46	166	169	12	0	7	6	13	373
47	269	221	56	4	7	10	12	579
48	181	154	16	6	3	3	11	374
49	244	303	24	1	30	1	9	612
50	249	298	29	5	69	6	11	667
51	444	275	30	2	7	13	12	783
52	266	249	25	1	5	4	11	561
53	306	396	65	3	4	15	6	795
54	139	173	30	45	12	4	4	407
55	258	381	17	3	6	5	4	674
56	140	411	63	2	9	2	5	632
57	91	437	50	2	6	11	7	604
58	165	509	59	0	5	2	3	743
59	248	286	23	0	3	2	4	566
60	269	353	48	66	17	14	6	773
61	137	134	20	6	1	0	5	303
62	459	270	24	2	5	2	12	774
63	242	208	20	0	2	1	5	478
64	282	93	58	3	2	1	10	449
65	468	205	18	2	4	8	14	719
66	341	117	8	0	1	0	2	469
67	338	298	47	17	6	6	13	725
68	202	256	54	6	2	2	20	542
69	190	192	38	2	3	1	6	432
70	338	436	35	12	1	1	26	849

Contd....

Polling Station Level Election Results

Winner, Runner-up and 3rd Party Position & Winning Margin According to Polling Stations in Keonjhar Assembly in Assembly Election (AE) under Keonjhar Parliamentary Constituency in Odisha (2019)

Polling Station Number	Winner Party	Winner Votes (%)	Runner-up Party	Runner-up Votes (%)	Winning Margin Votes (%)	Third Party	Third Party Votes (%)	Other Votes (%)
71	BJP	364 (56.96)	BJD	205 (32.08)	159 (24.88)	INC	29 (4.54)	41 (6.42)
72	BJD	364 (46.49)	BJP	236 (30.14)	128 (16.35)	INC	72 (9.2)	111 (14.18)
73	BJD	262 (41.07)	BJP	163 (25.55)	99 (15.52)	IND (SN)	93 (14.58)	120 (18.81)
74	BJD	168 (41.79)	BJP	114 (28.36)	54 (13.43)	INC	66 (16.42)	54 (13.43)
75	BJD	165 (28.45)	IND (GCM)	142 (24.48)	23 (3.97)	INC	137 (23.62)	136 (23.45)
76	BJP	145 (40.39)	BJD	88 (24.51)	57 (15.88)	IND (GCM)	69 (19.22)	57 (15.88)
77	BJP	400 (56.5)	BJD	143 (20.2)	257 (36.3)	IND (GCM)	83 (11.72)	82 (11.58)
78	BJP	421 (46.16)	BJD	322 (35.31)	99 (10.85)	INC	61 (6.69)	108 (11.84)
79	BJP	405 (64.39)	BJD	145 (23.05)	260 (41.34)	INC	51 (8.11)	28 (4.45)
80	BJP	576 (68.09)	BJD	141 (16.67)	435 (51.42)	INC	93 (10.99)	36 (4.26)
81	BJP	490 (48.13)	BJD	341 (33.5)	149 (14.63)	INC	154 (15.13)	33 (3.24)
82	BJP	283 (57.99)	BJD	163 (33.4)	120 (24.59)	INC	29 (5.94)	13 (2.66)
83	BJP	299 (68.42)	BJD	96 (21.97)	203 (46.45)	INC	31 (7.09)	11 (2.52)
84	BJP	267 (49.63)	BJD	160 (29.74)	107 (19.89)	INC	71 (13.2)	40 (7.43)
85	IND (GCM)	136 (37.36)	BJP	132 (36.26)	4 (1.1)	BJD	67 (18.41)	29 (7.97)
86	BJD	315 (47.95)	BJP	208 (31.66)	107 (16.29)	INC	54 (8.22)	80 (12.18)
87	BJP	277 (38.47)	IND (GCM)	209 (29.03)	68 (9.44)	BJD	91 (12.64)	143 (19.86)
88	BJP	183 (57.91)	BJD	72 (22.78)	111 (35.13)	INC	34 (10.76)	27 (8.54)
89	BJP	272 (67.66)	BJD	78 (19.4)	194 (48.26)	INC	23 (5.72)	29 (7.21)
90	BJP	348 (47.22)	BJD	206 (27.95)	142 (19.27)	IND (GCM)	90 (12.21)	93 (12.62)
91	BJP	321 (71.81)	BJD	99 (22.15)	222 (49.66)	INC	13 (2.91)	14 (3.13)
92	BJP	86 (38.91)	BJD	82 (37.1)	4 (1.81)	INC	23 (10.41)	30 (13.57)
93	BJP	254 (45.28)	BJD	144 (25.67)	110 (19.61)	INC	82 (14.62)	81 (14.44)
94	BJP	207 (49.76)	INC	91 (21.88)	116 (27.88)	BJD	79 (18.99)	39 (9.38)
95	BJP	353 (63.83)	BJD	135 (24.41)	218 (39.42)	INC	23 (4.16)	42 (7.59)
96	BJP	409 (45.39)	BJD	215 (23.86)	194 (21.53)	IND (GCM)	198 (21.98)	79 (8.77)
97	BJP	546 (66.67)	BJD	214 (26.13)	332 (40.54)	INC	19 (2.32)	40 (4.88)
98	BJP	223 (56.74)	BJD	97 (24.68)	126 (32.06)	IND (GCM)	43 (10.94)	30 (7.63)
99	BJD	443 (48.63)	INC	203 (22.28)	240 (26.35)	BJP	192 (21.08)	73 (8.01)
100	IND (GCM)	148 (53.05)	BJP	71 (25.45)	77 (27.6)	BJD	37 (13.26)	23 (8.24)
101	BJP	312 (50.65)	BJD	230 (37.34)	82 (13.31)	INC	55 (8.93)	19 (3.08)
102	BJP	387 (46.68)	BJD	378 (45.6)	9 (1.08)	INC	42 (5.07)	22 (2.65)
103	BJD	302 (49.03)	BJP	249 (40.42)	53 (8.61)	INC	31 (5.03)	34 (5.52)
104	BJD	207 (48.14)	BJP	175 (40.7)	32 (7.44)	INC	31 (7.21)	17 (3.95)
105	BJD	341 (46.14)	BJP	253 (34.24)	88 (11.9)	IND (SN)	59 (7.98)	86 (11.64)

Contd....

Socio-Economic Amenities - Rural

Access to Education Facilities

Particulars	Number of Villages (% of Population)				
	Available	Not Available	If Not Available (Distance of Nearest Facility)		
			A	B	C
Govt. Primary School	299 (97)	35 (3)	34 (3)	1 (0)	0 (0)
Private Primary School	4 (1)	330 (99)	0 (0)	0 (0)	0 (0)
Govt. Middle School	188 (69)	146 (31)	75 (17)	69 (14)	2 (0)
Private Middle School	2 (0)	332 (100)	0 (0)	0 (0)	0 (0)
Govt. Secondary School	118 (49)	216 (51)	97 (23)	117 (28)	0 (0)
Private Secondary School	2 (0)	332 (100)	1 (0)	1 (0)	0 (0)
Govt. Senior Secondary School	6 (3)	328 (97)	0 (0)	0 (0)	244 (69)
Private Senior Secondary School	6 (7)	328 (93)	0 (0)	0 (0)	80 (24)
Govt. Arts and Science Degree College	4 (1)	330 (99)	0 (0)	0 (0)	106 (27)
Private Arts and Science Degree College	6 (7)	328 (93)	0 (0)	0 (0)	218 (65)
Govt. Engineering College	0 (0)	334 (100)	0 (0)	6 (2)	328 (98)
Private Engineering College	0 (0)	334 (100)	0 (0)	0 (0)	0 (0)
Govt. Medicine College	0 (0)	334 (100)	0 (0)	0 (0)	334 (100)
Private Medicine College	0 (0)	334 (100)	0 (0)	0 (0)	0 (0)
Govt. Management Institute	0 (0)	334 (100)	0 (0)	0 (0)	334 (100)
Private Management Institute	0 (0)	334 (100)	0 (0)	0 (0)	0 (0)
Govt. Polytechnic	0 (0)	334 (100)	0 (0)	0 (0)	0 (0)
Private Polytechnic	0 (0)	334 (100)	0 (0)	0 (0)	0 (0)
Govt. Vocational Training School/ITI	0 (0)	334 (100)	0 (0)	0 (0)	0 (0)
Private Vocational Training School/ITI	0 (0)	334 (100)	0 (0)	0 (0)	0 (0)
Govt. Non Formal Training Centre	0 (0)	334 (100)	0 (0)	0 (0)	0 (0)
Private Non Formal Training Centre	0 (0)	334 (100)	0 (0)	0 (0)	0 (0)
Govt. School For Disabled	0 (0)	334 (100)	0 (0)	0 (0)	0 (0)
Private School For Disabled	0 (0)	334 (100)	0 (0)	0 (0)	0 (0)
Government Others	0 (0)	334 (100)	0 (0)	0 (0)	0 (0)
Private Others	0 (0)	334 (100)	0 (0)	0 (0)	0 (0)

Note : Distance A : Less than 5 km; B : Between 5-10 km; C : 10+ km.; Source : Data Analysis is based on 2011 Census.

DISCLAIMER

The Terms of Use and Disclaimer of Datanet India Private Limited (hereinafter referred to as "Datanet") for use of this analysis report of **Keonjhar Assembly Constituency (Keonjhar Vidhan Sabha)** :-

1. **Assembly Factbook™** is a Registered Trade Mark owned by Datanet.
2. All the maps are sketched and graphical representation only and have not been drawn to the scale and also not to represent the actual geographical area or boundary of the unit.
3. The data for the aforesaid analysis is based on authentic sources and has been culled from the various publications of Census, CSO and NSSO for district and block level data, various central and state government departments, Central & State Elections Commissions and the concerned Returning Officers' releases, Electoral Rolls, Election results and allied publications, internal assessment, surveys, estimates and analysis. Therefore, certain adjustment of data at micro level may have been done to arrive closer to the macro data.
4. Data have been provided on an "As Is" and "As AVAILABLE" basis
5. The colours shown in the maps or diagram and charts of a particular party, alliance or AC are indicative and do not represent them.
6. This publication which includes maps, sheets, graphs and data would be the property under copyright of Datanet only. The user may use these for its internal study, analysis and research purposes. It's public display, re-selling or any commercial uses by the user are not allowed.
7. Datanet has taken due care and caution in compilation and processing of data and allied information, but does not guarantee the accuracy, adequacy or completeness of any information/analysis and will be not responsible for any errors or omissions or for the results obtained from the use of such information/analysis.
8. All the contents for the publication have been culled from various authentic sources and Datanet reasonably believes such sources to be reliable, but does not make any representations, express or implied as to the accuracy or fitness of use of such information. The information or contents of the information/analysis do not constitute advice and should not be relied upon in making (or refraining from making) any decision. Any reliance placed upon the information provided by Datanet is the sole responsibility and strictly at the user's risk.
9. In no event will Datanet be liable for any damages (including, without limitation, damages for loss of business projects, or loss of profits) arising in contract, tort or otherwise from the use of or inability to use any of its contents, or from any action taken (or refrained from being taken) as a result of using the analysis or any of its contents. Datanet its directors, owners, editors, officials, employees, distributor and agents or any associate will not be liable for any errors in the information contained or any consequences arising from the use of the contents of the provided information/analysis.
10. If any provision of these terms and conditions is held invalid or illegal or unenforceable for any reason by any court of competent jurisdiction, such provision shall be severed and the remainder of provisions of the terms and conditions shall continue in full force and effect as if the Term of Use had been executed with the invalid, illegal or unenforceable provision eliminated.
11. If there are any discrepancies in the information provided, please bring it to attention of Datanet for suitable rectification measures.

Buy Online This Complete Book At
Datanet India eBooks Store

www.indiastatpublications.com

or go directly at

[http://www.indiastatpublications.com/
Assembly_factbook/Odisha/Keonjhar/Keonjhar](http://www.indiastatpublications.com/Assembly_factbook/Odisha/Keonjhar/Keonjhar)



i **india**stat**elections**

ISBN : 978-93-5313-256-9



9 789353 132569