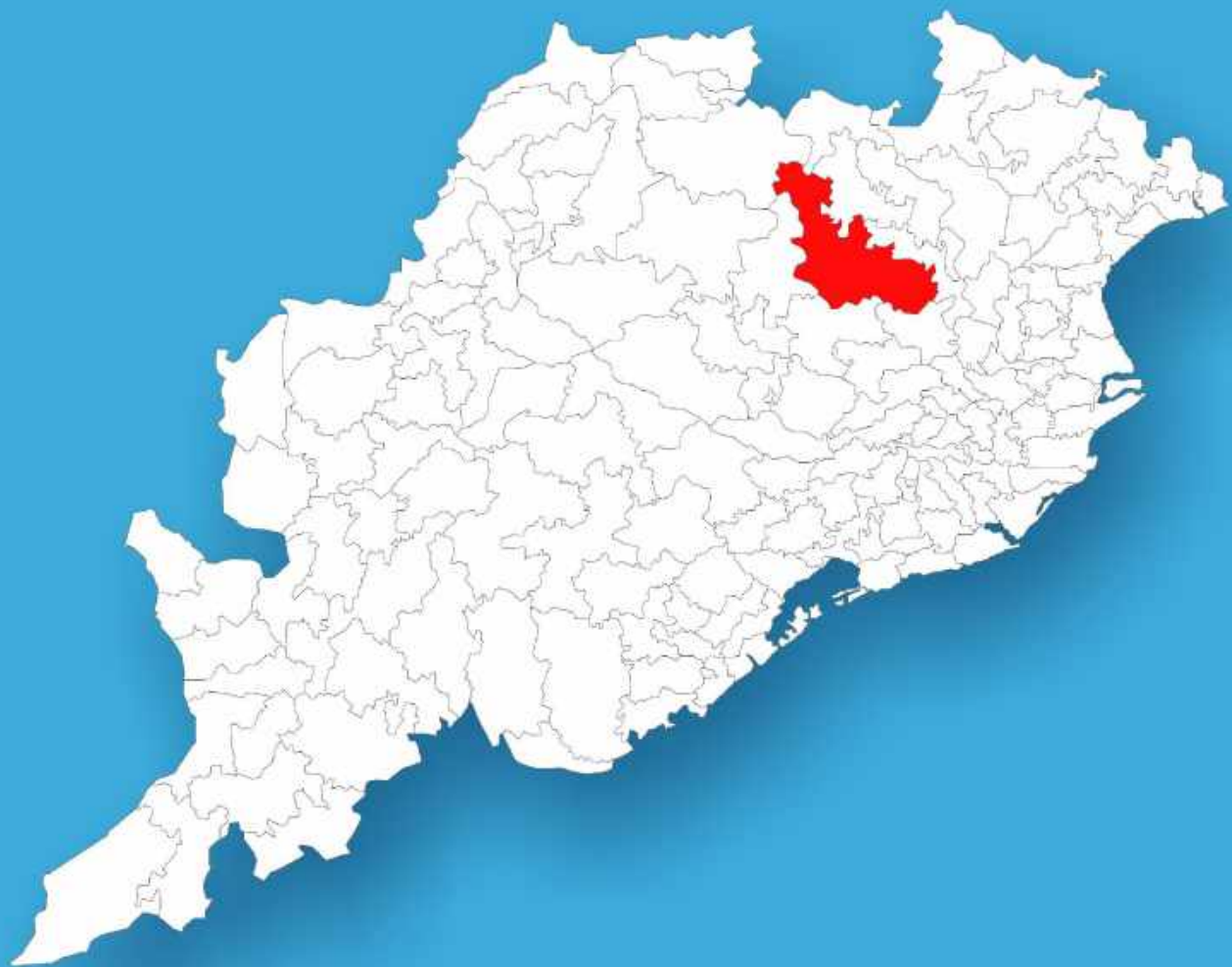




Odisha

# Assembly Factbook™

Telkoi Assembly Constituency



Key Electoral Data of Telkoi  
Assembly Constituency (Vidhan Sabha)

Odisha

# Assembly Factbook™

Telkoi Assembly Constituency



Telkoi Vidhan Sabha

## **Editor & Director**

Dr. R.K. Thukral

## **Research Editor**

Dr. Shafeeq Rahman

## **Compiled, Researched and Published by Datanet India Pvt. Ltd.**

D-100, 1st Floor,

Okhla Industrial Area, Phase-I,

New Delhi- 110020.

Ph.: 91-11- 43580781-84

Email : support@indiastatpublications.com

Website : www.indiastatelections.com

## **Online Book Store :**

www.indiastatpublications.com

**Report No. :** AFB/OD-020-0125

**ISBN :** 978-93-6219-953-9

**First Edition :** January, 2018

**Eighth Updated Edition :** January, 2025

**Price :** Rs.11500/-

US\$ 310

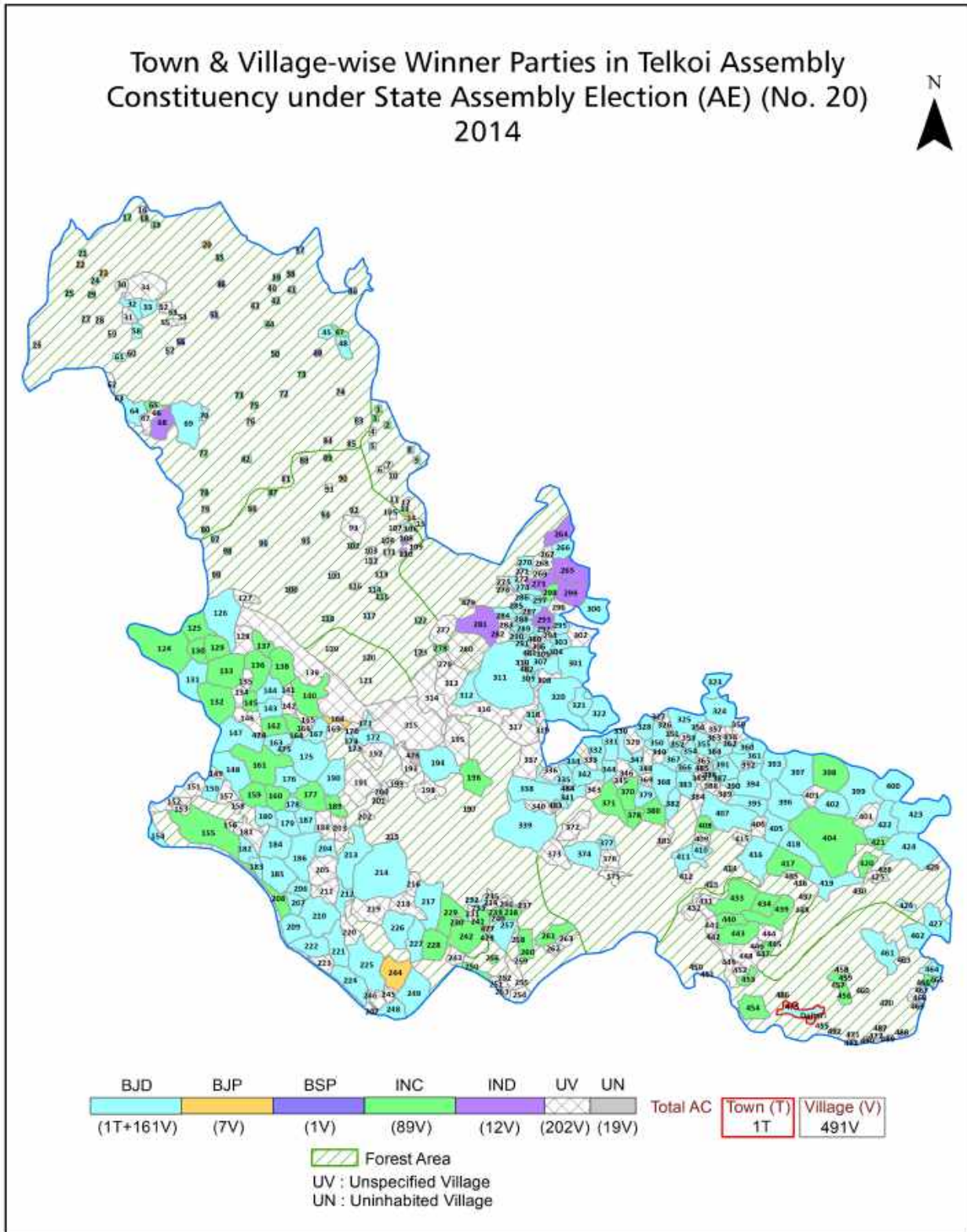
**© Datanet India Pvt. Ltd.**

All rights reserved. No part of this book may be reproduced, stored in a retrieval system or transmitted in any form or by any means, mechanical photocopying, photographing, scanning, recording or otherwise without the prior written permission of the publisher. Please refer to Disclaimer at page no. 242 for the use of this publication.

Printed in India

No.	Particulars	Page No.
	<b>Introduction</b>	
1	Assembly Constituency - (Vidhan Sabha) at a Glance   Features of Assembly as per Delimitation Commission of India (2008)	1-2
	<b>Location and Political Maps</b>	
2	Location Map   Boundaries of Assembly Constituency - (Vidhan Sabha) in District   Boundaries of Assembly Constituency under Parliamentary Constituency - (Lok Sabha)   Town & Village-wise Winner Parties- 2024-PE, 2024-AE, 2019-PE, 2019-AE, 2014-AE, 2009-PE and 2009-AE	3-11
	<b>Administrative Setup (2011)</b>	
3	District   Sub-district   Towns   Villages   Inhabited Villages   Uninhabited Villages   Village Panchayat   Intermediate Panchayat	12-35
	<b>Demographic (2011)</b>	
4	Population   Households   Rural/Urban Population   Towns and Villages by Population Size   Sex Ratio (Total & 0-6 Years)   Religious Population   Social Population   Literacy Rate	36-37
	<b>Electoral Features</b>	
5	Important Dates of Last Elections Held   Electors by Gender   Service Electors   Voters   Voters Turnout   Polling Stations & Average Number of Electors per Polling Station   Electors by Age Group   Present Elected Representatives	38-43
	<b>Historical Summary Election Results</b>	
6	Vote Share of Major Parties   Winning Margin (Number & Percentage)   Polarity of Parties   Summary Result of Assembly Segment of Parliamentary Elections 2024, 2019, 2014, 2009, 2004 and 1999   Summary Result of Assembly Elections 2024, 2019, 2014, 2009, 2004, 2000, 1995, 1990, 1985, 1980, 1977, 1974, 1971, 1967 and 1961	44-66
	<b>Polling Station Level Election Results</b>	
7	Name and Number of Polling Station 2024-PE, 2024-AE, 2019-PE, 2019-AE, 2014-AE, 2009-PE and 2009-AE   Polling Station-wise Electors, Voters & Voters Turnout 2024-PE, 2024-AE, 2019-PE, 2019-AE, 2014-AE, 2009-PE and 2009-AE   Polling Station wise Elections Results 2024-PE, 2024-AE, 2019-PE, 2019-AE, 2014-AE, 2009-PE and 2009-AE	67-221
	<b>Share of Assembly Constituency</b>	
8	Share of Assembly Constituency - (Vidhan Sabha) in State, District and Parliamentary Constituency - (Lok Sabha)	222
	<b>Socio-Economic Amenities (2011)</b>	
9	Access to Administrative Units   Agricultural, Manufacturing and Industrial Commodities   Demographic Indicators   Education   Health & Manpower   Drinking Water Supply   Sanitation   Entertainment and Recreations Infrastructure   Power   Food Allocation Distribution and Marketing of Agriculture Commodities Infrastructure   Transport and Road Infrastructure   Communication   Banking and Financial Services   Land Use   Irrigation Source	224-238
10	<b>Abbreviation &amp; Sources</b>	239-240
11	<b>Disclaimer</b>	242

Location & Political Map



## Administrative Setup

### List of Village Panchayat & Intermediate Panchayat (Block) Name - 2011

Village Name	Village Panchayat Name	Intermediate Panchayat Name
Adala	Jatra	Banspal
Ahigola	Padanga	Telkoi
Ajayapur	Balabhadrapur	Telkoi
Akhupal	Manoharpur	Harichandanpur
Akula	Akul	Telkoi
Alanapada	Tentalaposi	Harichandanpur
Alanga	Pithagola	Harichandanpur
Alluni	Karamangi	Telkoi
Altumareserve	Rasol	Harichandanpur
Alutuma	Rasol	Harichandanpur
Ambadali	Nayakote	Banspal
Anara	Uperraigoda	Banspal
Anasuan	Karangadihi	Banspal
Arjunchua	Gaunighasa	Harichandanpur
Badabil	Kaliahata	Telkoi
Badajumei	Bareigoda	Harichandanpur
Badakamandala	Tentalaposi	Harichandanpur
Badakhman	Talapada	Telkoi
Badakula	Jatra	Banspal
Badakumunda	Sibanarayanpur -	Telkoi
Badasialimal	Sunapentha	Harichandanpur
Badiamunda	Kaliahata	Telkoi
Baghirasahi	Tangiriapal	Harichandanpur
Baitarani	Karangadihi	Banspal
Baitarani (Bhuyan)	Gonasika	Banspal
Baizapada	Baxibarigaon	Harichandanpur
Balabhadrapur	Bimala	Telkoi
Balabhadrapur	Balabhadrapur	Telkoi
Balangisahi	Bimala	Telkoi

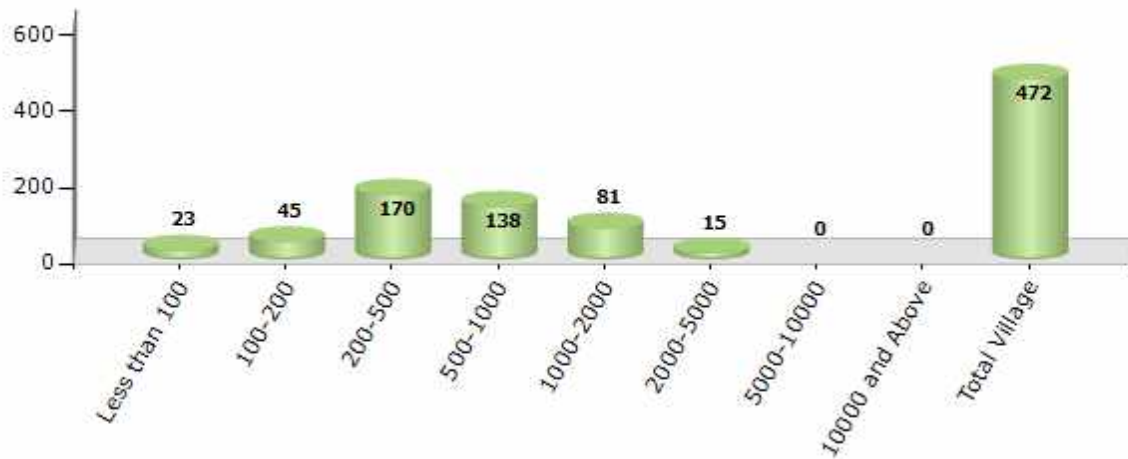
Contd....

Demographic

Number of Villages by Population Size - 2011

Less than 100	100-200	200-500	500-1000	1000-2000	2000-5000	5000-10000	10000 and Above	Total Village
23	45	170	138	81	15	0	0	472

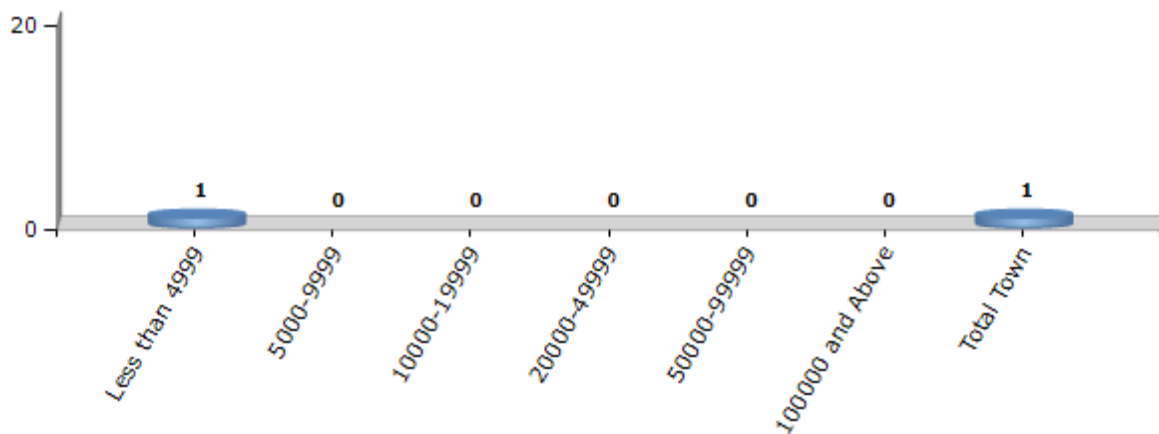
Number of Villages by Population Size - 2011



Number of Towns by Population Size - 2011

Less than 4999	5000-9999	10000-19999	20000-49999	50000-99999	100000 and Above	Total Town
1	0	0	0	0	0	1

Number of Towns by Population Size - 2011

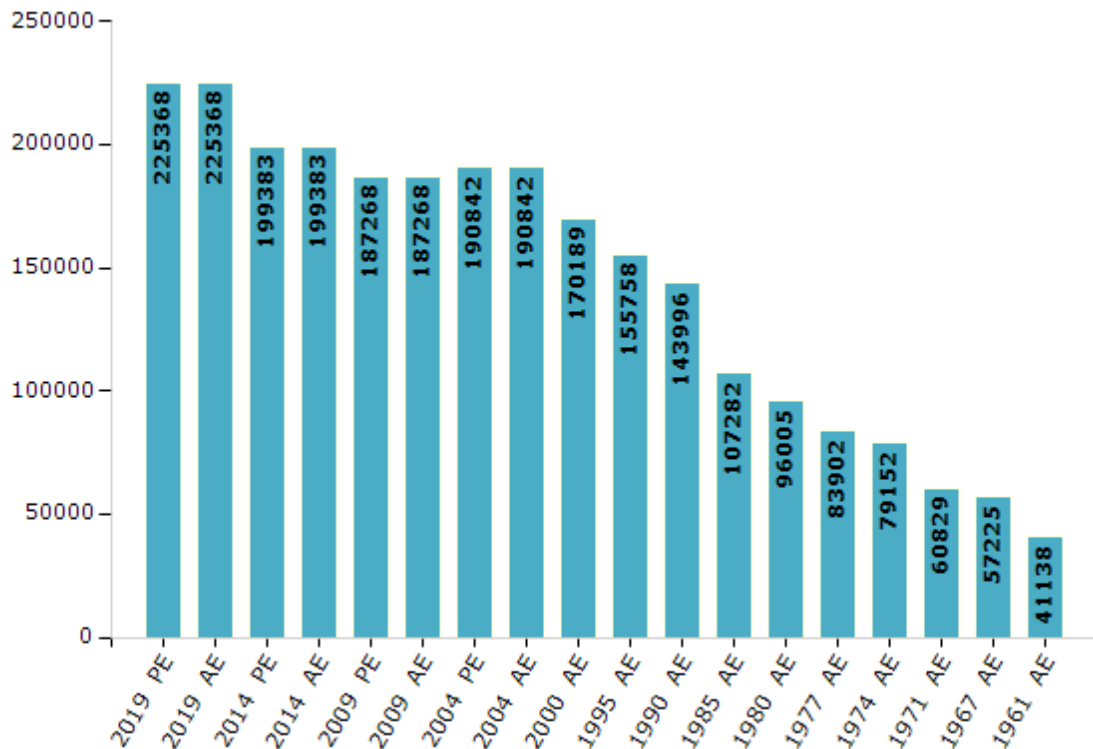


## Electoral Features

### Electors by Male & Female

Year	Male	Female	Others	Total	Year	Male	Female	Others	Total
2019 PE	112084	113277	7	225368	1990 AE	75495	68501	-	143996
2019 AE	112084	113277	7	225368	1985 AE	54490	52792	-	107282
2014 PE	101162	98208	13	199383	1980 AE	49301	46704	-	96005
2014 AE	101162	98208	13	199383	1977 AE	44509	39393	-	83902
2009 PE	93692	93576	-	187268	1974 AE	41844	37308	-	79152
2009 AE	93692	93576	-	187268	1971 AE	38722	22107	-	60829
2004 PE	95549	95293	-	190842	1967 AE	57225	0	-	57225
2004 AE	95549	95293	-	190842	1961 AE	41138	0	-	41138
2000 AE	85819	84370	-	170189	1957 AE	-	-	-	-
1999 PE	-	-	-	-	1952 AE	-	-	-	-
1995 AE	78938	76820	-	155758					

Number of Electors



Note : AE : Assembly Election, PE : Assembly Segment of Parliamentary Election

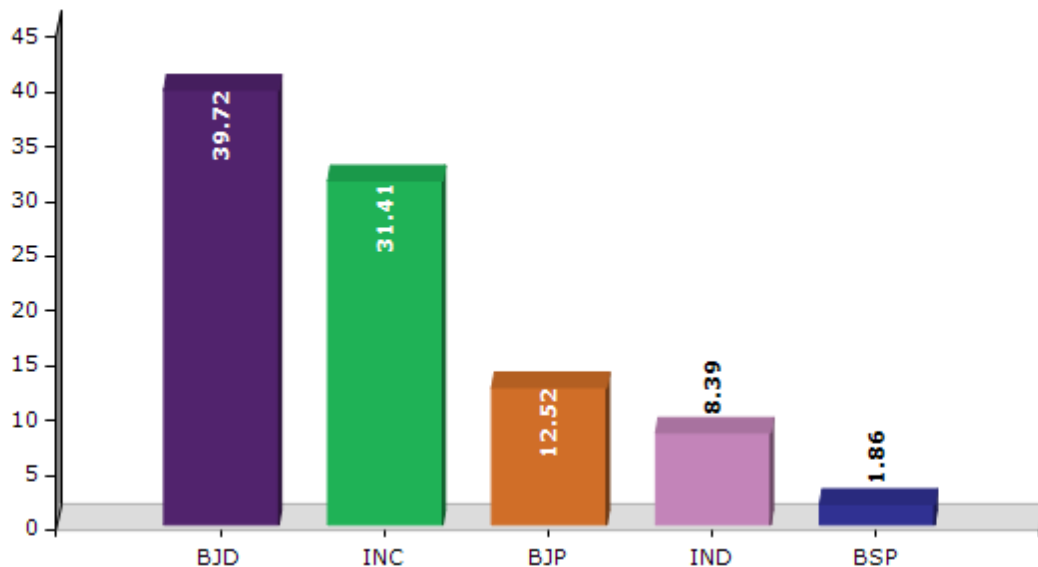


## Historical Summary Election Results

### Summary Result of Assembly Election - 2014

Candidate Name	Party	Votes	Votes %
Bedabyasa Nayak	BJD	66675	39.72
Dhanurjaya Sidu	INC	52721	31.41
Kailash Chandra Nayak	BJP	21018	12.52
Brundaban Naik	IND	14080	8.39
Bhagirathi Dehury	BSP	3117	1.86
Jaladhar Naik	IND	1541	0.92
Hiranya Kumar Naik	OJM	1476	0.88
Chandramani Dehury	PBI	1264	0.75
Manjula Pingua	BMUP	1241	0.74
Purna Chandra Nayak	AAP	1064	0.63
	NOTA	3675	2.19

Votes Percentage of Top Parties - 2014



## Polling Station Level Election Results

### Number and Name of Polling Stations (PS) (2019 AE)

Number of Polling Stations	Name of Polling Stations	Number of Polling Stations	Name of Polling Stations
1	Narasinghpur	22	Panasuan
2	Murusuan	23	Bhagatpur
3	Tiribo	24	Kalanda
4	Sudanga	25	Sukadola
5	Sagapali	26	Jatra
6	Mayuradihi	27	Raba
7	Barada	28	Taramakant
8	Deri	29	Balarai
9	Singhpur	30	Gopapur
10	Singhpur	31	Talabirikala
11	Kusakala	32	Jaladiha
12	Kusakala	33	Baragoda
13	Jambhiripasi	34	Tilapasi
14	Nayakote	35	Adala
15	Vjidihi	36	Sapakanta
16	Luhakala	37	Badakul
17	Kadakala	38	Jaladihi
18	Upar Kadakala	39	Podadihi
19	Sundura	40	Dudhapasi
20	Dhaladihi	41	Uchamadihi
21	Kendughati	42	Etapokhari

Contd....

## Polling Station Level Election Results

### Polling Station-wise Votes Secured by Overall Top Five Parties in Telkoi Assembly in Assembly Election (AE) under Keonjhar Parliamentary Constituency in Odisha (2019)

Number of Polling Station	Winner - Premananda Nayak (BJD)	Runner-up - Dhanurjaya Sidu (BJP)	3rd - Prashant Kumar Dalei (INC)	4th - Rabi Hasda (HND)	5th - Bideshi Dehuri (BSP)	NOTA	Other	Total Votes Secured
36	337	145	40	10	4	38	15	589
37	108	203	27	3	2	5	2	350
38	66	200	14	1	1	5	6	293
39	60	251	89	4	7	17	16	444
40	145	264	21	5	3	20	3	461
41	153	160	12	11	4	3	7	350
42	206	247	48	14	13	34	21	583
43	306	491	62	23	16	57	24	979
44	129	143	24	8	10	25	13	352
45	295	235	79	12	11	13	16	661
46	92	135	39	15	7	20	8	316
47	94	123	17	8	5	17	11	275
48	272	167	23	2	3	3	4	474
49	130	419	52	6	13	20	10	650
50	104	114	45	8	6	21	9	307
51	385	220	19	19	10	34	13	700
52	93	184	27	5	6	11	2	328
53	191	143	84	11	5	30	4	468
54	248	197	36	9	6	15	11	522
55	253	277	24	14	1	26	14	609
56	217	219	33	14	6	20	9	518
57	158	101	16	6	9	11	6	307
58	175	99	58	8	1	15	7	363
59	214	127	58	12	10	19	18	458
60	121	59	21	3	6	13	9	232
61	330	191	58	25	14	57	32	707
62	306	137	80	20	14	42	24	623
63	77	287	22	6	3	13	4	412
64	56	202	43	5	5	14	7	332
65	254	183	32	4	2	23	4	502
66	357	272	26	30	15	77	27	804
67	336	248	53	35	9	52	27	760
68	30	138	8	5	2	12	5	200
69	195	34	16	4	0	1	4	254
70	19	104	5	3	2	8	2	143

Contd....

## Polling Station Level Election Results

### Winner, Runner-up and 3rd Party Position & Winning Margin According to Polling Stations in Telkoi Assembly in Assembly Election (AE) under Keonjhar Parliamentary Constituency in Odisha (2019)

Polling Station Number	Winner Party	Winner Votes (%)	Runner-up Party	Runner-up Votes (%)	Winning Margin Votes (%)	Third Party	Third Party Votes (%)	Other Votes (%)
71	BJD	88 (67.18)	BJP	26 (19.85)	62 (47.33)	HND	5 (3.82)	12 (9.16)
72	BJP	169 (37.81)	BJD	127 (28.41)	42 (9.4)	HND	33 (7.38)	118 (26.4)
73	BJP	362 (59.25)	BJD	170 (27.82)	192 (31.43)	INC	46 (7.53)	33 (5.4)
74	BJP	554 (69.77)	BJD	185 (23.3)	369 (46.47)	INC	47 (5.92)	8 (1.01)
75	BJP	313 (48.68)	BJD	147 (22.86)	166 (25.82)	INC	103 (16.02)	80 (12.44)
76	BJD	188 (42.63)	BJP	148 (33.56)	40 (9.07)	INC	79 (17.91)	26 (5.9)
77	BJP	504 (49.36)	BJD	339 (33.2)	165 (16.16)	INC	47 (4.6)	131 (12.83)
78	BJP	426 (53.25)	BJD	241 (30.13)	185 (23.12)	INC	50 (6.25)	83 (10.38)
79	BJP	379 (54.53)	BJD	179 (25.76)	200 (28.77)	INC	43 (6.19)	94 (13.53)
80	BJP	225 (49.13)	BJD	105 (22.93)	120 (26.2)	INC	93 (20.31)	35 (7.64)
81	BJP	321 (39.48)	BJD	276 (33.95)	45 (5.53)	INC	90 (11.07)	126 (15.5)
82	BJP	518 (61.16)	BJD	139 (16.41)	379 (44.75)	INC	52 (6.14)	138 (16.29)
83	BJP	146 (48.67)	BJD	76 (25.33)	70 (23.34)	INC	17 (5.67)	61 (20.33)
84	BJP	164 (60.52)	BJD	47 (17.34)	117 (43.18)	INC	24 (8.86)	36 (13.28)
85	BJD	351 (39.75)	BJP	350 (39.64)	1 (0.11)	INC	115 (13.02)	67 (7.59)
86	BJP	206 (43.1)	BJD	145 (30.33)	61 (12.77)	INC	82 (17.15)	45 (9.41)
87	BJD	296 (45.4)	BJP	209 (32.06)	87 (13.34)	INC	84 (12.88)	63 (9.66)
88	BJP	368 (48.81)	BJD	226 (29.97)	142 (18.84)	INC	94 (12.47)	66 (8.75)
89	BJD	465 (51.78)	BJP	310 (34.52)	155 (17.26)	INC	51 (5.68)	72 (8.02)
90	BJD	454 (47.64)	BJP	389 (40.82)	65 (6.82)	INC	63 (6.61)	47 (4.93)
91	BJD	465 (56.78)	BJP	266 (32.48)	199 (24.3)	INC	36 (4.4)	52 (6.35)
92	BJP	332 (48.19)	BJD	222 (32.22)	110 (15.97)	INC	98 (14.22)	37 (5.37)
93	BJD	325 (60.07)	BJP	185 (34.2)	140 (25.87)	INC	21 (3.88)	10 (1.85)
94	BJP	286 (45.04)	BJD	241 (37.95)	45 (7.09)	INC	61 (9.61)	47 (7.4)
95	BJD	471 (46.82)	BJP	446 (44.33)	25 (2.49)	INC	57 (5.67)	32 (3.18)
96	BJP	231 (48.13)	BJD	206 (42.92)	25 (5.21)	INC	13 (2.71)	30 (6.25)
97	BJP	391 (42)	BJD	355 (38.13)	36 (3.87)	INC	125 (13.43)	60 (6.44)
98	BJP	354 (48.29)	BJD	316 (43.11)	38 (5.18)	INC	42 (5.73)	21 (2.86)
99	BJP	332 (53.29)	BJD	217 (34.83)	115 (18.46)	INC	58 (9.31)	16 (2.57)
100	BJP	374 (42.84)	BJD	303 (34.71)	71 (8.13)	INC	120 (13.75)	76 (8.71)
101	BJP	452 (49.89)	BJD	343 (37.86)	109 (12.03)	INC	73 (8.06)	38 (4.19)
102	BJD	340 (46.45)	BJP	306 (41.8)	34 (4.65)	INC	67 (9.15)	19 (2.6)
103	BJD	465 (59.85)	BJP	190 (24.45)	275 (35.4)	INC	99 (12.74)	23 (2.96)
104	BJP	338 (47.67)	BJD	249 (35.12)	89 (12.55)	INC	97 (13.68)	25 (3.53)
105	BJP	279 (51.86)	BJD	177 (32.9)	102 (18.96)	INC	69 (12.83)	13 (2.42)

Contd....

## Socio-Economic Amenities - Rural

### Access to Education Facilities

Particulars	Number of Villages (% of Population)				
	Available	Not Available	If Not Available (Distance of Nearest Facility)		
			A	B	C
Govt. Primary School	449 (98)	23 (2)	23 (2)	0 (0)	0 (0)
Private Primary School	5 (1)	467 (99)	0 (0)	0 (0)	0 (0)
Govt. Middle School	224 (62)	248 (38)	53 (9)	193 (29)	2 (0)
Private Middle School	4 (1)	468 (99)	0 (0)	0 (0)	0 (0)
Govt. Secondary School	161 (49)	311 (51)	113 (18)	198 (33)	0 (0)
Private Secondary School	3 (0)	469 (100)	0 (0)	0 (0)	0 (0)
Govt. Senior Secondary School	7 (1)	465 (99)	0 (0)	0 (0)	194 (34)
Private Senior Secondary School	6 (4)	466 (96)	0 (0)	0 (0)	265 (61)
Govt. Arts and Science Degree College	6 (1)	466 (99)	0 (0)	0 (0)	345 (69)
Private Arts and Science Degree College	5 (4)	467 (96)	0 (0)	0 (0)	116 (26)
Govt. Engineering College	0 (0)	472 (100)	0 (0)	6 (1)	466 (99)
Private Engineering College	0 (0)	472 (100)	0 (0)	0 (0)	0 (0)
Govt. Medicine College	0 (0)	472 (100)	0 (0)	0 (0)	472 (100)
Private Medicine College	0 (0)	472 (100)	0 (0)	0 (0)	0 (0)
Govt. Management Institute	0 (0)	472 (100)	0 (0)	0 (0)	472 (100)
Private Management Institute	0 (0)	472 (100)	0 (0)	0 (0)	0 (0)
Govt. Polytechnic	0 (0)	472 (100)	0 (0)	0 (0)	3 (0)
Private Polytechnic	0 (0)	472 (100)	0 (0)	0 (0)	0 (0)
Govt. Vocational Training School/ITI	0 (0)	472 (100)	0 (0)	0 (0)	3 (0)
Private Vocational Training School/ITI	0 (0)	472 (100)	0 (0)	0 (0)	0 (0)
Govt. Non Formal Training Centre	0 (0)	472 (100)	0 (0)	0 (0)	3 (0)
Private Non Formal Training Centre	0 (0)	472 (100)	0 (0)	0 (0)	0 (0)
Govt. School For Disabled	0 (0)	472 (100)	0 (0)	0 (0)	1 (0)
Private School For Disabled	0 (0)	472 (100)	0 (0)	0 (0)	1 (0)
Government Others	0 (0)	472 (100)	0 (0)	0 (0)	0 (0)
Private Others	0 (0)	472 (100)	0 (0)	0 (0)	0 (0)

Note : Distance A : Less than 5 km; B : Between 5-10 km; C : 10+ km.; Source : Data Analysis is based on 2011 Census.

## DISCLAIMER

The Terms of Use and Disclaimer of Datanet India Private Limited (hereinafter referred to as "Datanet") for use of this analysis report of **Telkoi Assembly Constituency (Telkoi Vidhan Sabha)** :-

1. **Assembly Factbook™** is a Registered Trade Mark owned by Datanet.
2. All the maps are sketched and graphical representation only and have not been drawn to the scale and also not to represent the actual geographical area or boundary of the unit.
3. The data for the aforesaid analysis is based on authentic sources and has been culled from the various publications of Census, CSO and NSSO for district and block level data, various central and state government departments, Central & State Elections Commissions and the concerned Returning Officers' releases, Electoral Rolls, Election results and allied publications, internal assessment, surveys, estimates and analysis. Therefore, certain adjustment of data at micro level may have been done to arrive closer to the macro data.
4. Data have been provided on an "As Is" and "As AVAILABLE" basis
5. The colours shown in the maps or diagram and charts of a particular party, alliance or AC are indicative and do not represent them.
6. This publication which includes maps, sheets, graphs and data would be the property under copyright of Datanet only. The user may use these for its internal study, analysis and research purposes. It's public display, re-selling or any commercial uses by the user are not allowed.
7. Datanet has taken due care and caution in compilation and processing of data and allied information, but does not guarantee the accuracy, adequacy or completeness of any information/analysis and will be not responsible for any errors or omissions or for the results obtained from the use of such information/analysis.
8. All the contents for the publication have been culled from various authentic sources and Datanet reasonably believes such sources to be reliable, but does not make any representations, express or implied as to the accuracy or fitness of use of such information. The information or contents of the information/analysis do not constitute advice and should not be relied upon in making (or refraining from making) any decision. Any reliance placed upon the information provided by Datanet is the sole responsibility and strictly at the user's risk.
9. In no event will Datanet be liable for any damages (including, without limitation, damages for loss of business projects, or loss of profits) arising in contract, tort or otherwise from the use of or inability to use any of its contents, or from any action taken (or refrained from being taken) as a result of using the analysis or any of its contents. Datanet its directors, owners, editors, officials, employees, distributor and agents or any associate will not be liable for any errors in the information contained or any consequences arising from the use of the contents of the provided information/analysis.
10. If any provision of these terms and conditions is held invalid or illegal or unenforceable for any reason by any court of competent jurisdiction, such provision shall be severed and the remainder of provisions of the terms and conditions shall continue in full force and effect as if the Term of Use had been executed with the invalid, illegal or unenforceable provision eliminated.
11. If there are any discrepancies in the information provided, please bring it to attention of Datanet for suitable rectification measures.

**Buy Online This Complete Book At**  
**Datanet India eBooks Store**

[www.indiastatpublications.com](http://www.indiastatpublications.com)

or go directly at

[http://www.indiastatpublications.com/  
Assembly\\_factbook/Odisha/Keonjhar/ Telkoi](http://www.indiastatpublications.com/Assembly_factbook/Odisha/Keonjhar/Telkoi)

 **indiastat**elections

ISBN : 978-93-6219-953-9



9 789362 119953 9