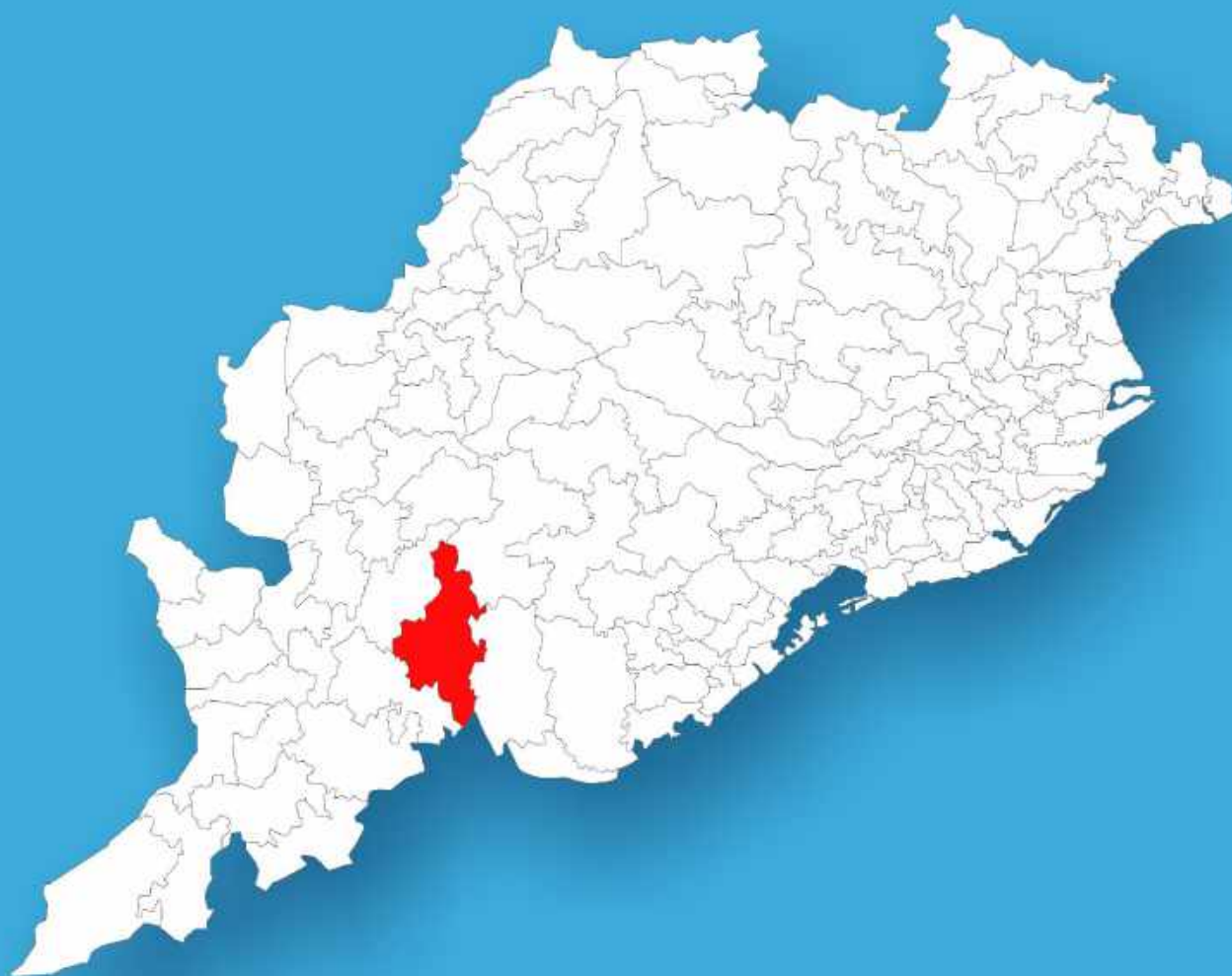




Odisha

Assembly Factbook™

Bissam Cuttack Assembly Constituency



Key Electoral Data of Bissam Cuttack
Assembly Constituency (Vidhan Sabha)

Odisha

Assembly Factbook™

Bissam Cuttack Assembly Constituency



Bissam Cuttack Vidhan Sabha

Editor & Director

Dr. R.K. Thukral

Research Editor

Dr. Shafeeq Rahman

**Compiled, Researched and Published by
Datanet India Pvt. Ltd.**

D-100, 1st Floor,

Okhla Industrial Area, Phase-I,

New Delhi- 110020.

Ph.: 91-11- 43580781-84

Email : support@indiastatpublications.com

Website : www.indiastatelections.com

Online Book Store :

www.indiastatpublications.com

Report No. : AFB/OD-139-0125

ISBN : 978-93-6219-432-9

First Edition : January, 2018

Eighth Updated Edition : January, 2025

Price : Rs.11500/-

US\$ 310

© Datanet India Pvt. Ltd.

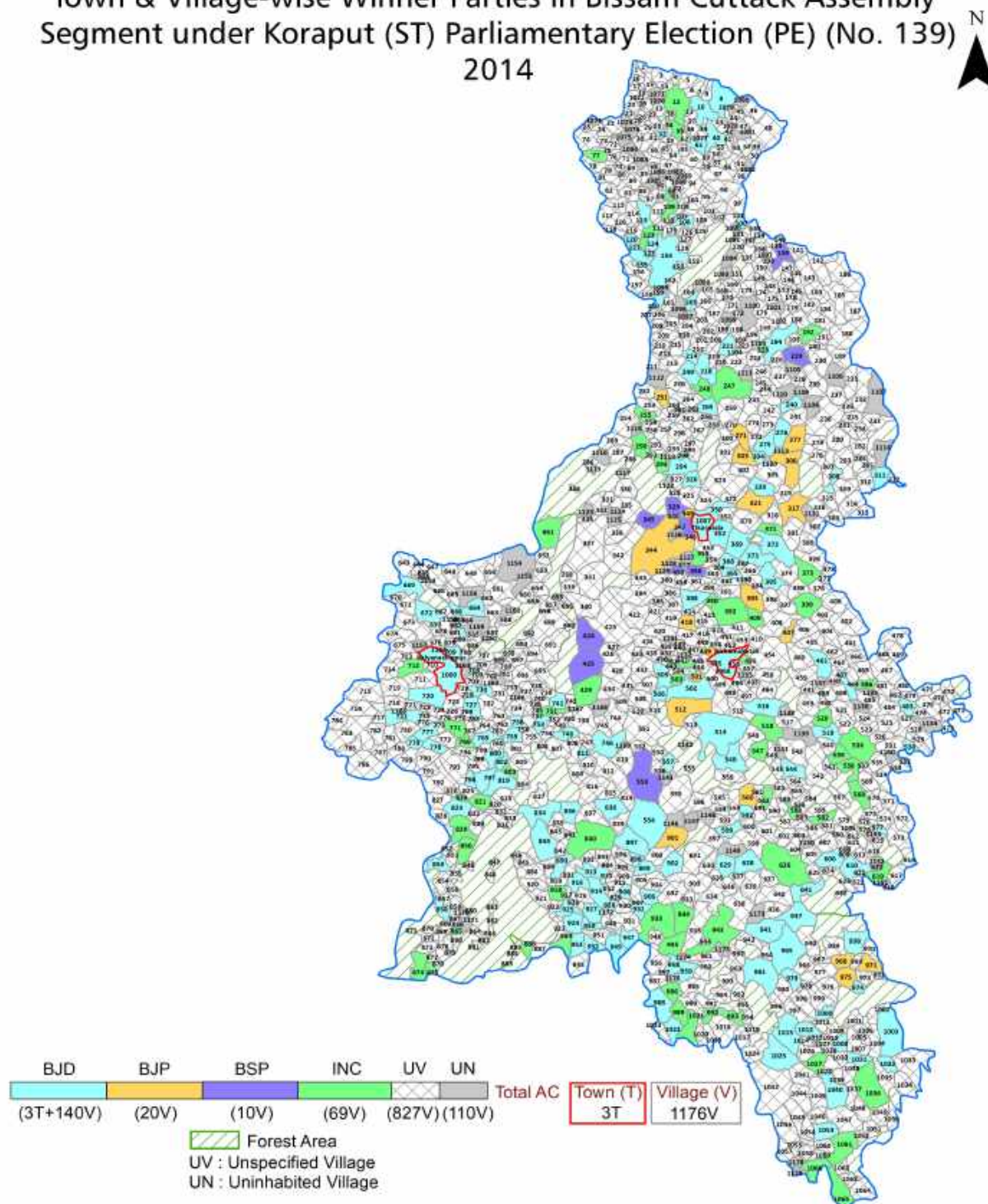
All rights reserved. No part of this book may be reproduced, stored in a retrieval system or transmitted in any form or by any means, mechanical photocopying, photographing, scanning, recording or otherwise without the prior written permission of the publisher. Please refer to Disclaimer at page no. 256 for the use of this publication.

Printed in India

No.	Particulars	Page No.
	Introduction	
1	Assembly Constituency - (Vidhan Sabha) at a Glance Features of Assembly as per Delimitation Commission of India (2008)	1-2
	Location and Political Maps	
2	Location Map Boundaries of Assembly Constituency - (Vidhan Sabha) in District Boundaries of Assembly Constituency under Parliamentary Constituency - (Lok Sabha) Town & Village-wise Winner Parties- 2024-PE, 2024-AE, 2019-PE, 2019-AE, 2014-PE, 2009-PE and 2009-AE	3-11
	Administrative Setup (2011)	
3	District Sub-district Towns Villages Inhabited Villages Uninhabited Villages Village Panchayat Intermediate Panchayat	12-63
	Demographic (2011)	
4	Population Households Rural/Urban Population Towns and Villages by Population Size Sex Ratio (Total & 0-6 Years) Religious Population Social Population Literacy Rate	64-65
	Electoral Features	
5	Important Dates of Last Elections Held Electors by Gender Service Electors Voters Voters Turnout Polling Stations & Average Number of Electors per Polling Station Electors by Age Group Present Elected Representatives	66-71
	Historical Summary Election Results	
6	Vote Share of Major Parties Winning Margin (Number & Percentage) Polarity of Parties Summary Result of Assembly Segment of Parliamentary Elections 2024, 2019, 2014, 2009, 2004 and 1999 Summary Result of Assembly Elections 2024, 2019, 2014, 2009, 2004, 2000, 1995, 1990, 1985, 1980, 1977, 1974, 1971, 1967, 1961 and 1952	72-95
	Polling Station Level Election Results	
7	Name and Number of Polling Station 2024-PE, 2024-AE, 2019-PE, 2019-AE, 2014-PE, 2009-PE and 2009-AE Polling Station-wise Electors, Voters & Voters Turnout 2024-PE, 2024-AE, 2019-PE, 2019-AE, 2014-PE, 2009-PE and 2009-AE Polling Station wise Elections Results 2024-PE, 2024-AE, 2019-PE, 2019-AE, 2014-PE, 2009-PE and 2009-AE	96-235
	Share of Assembly Constituency	
8	Share of Assembly Constituency - (Vidhan Sabha) in State, District and Parliamentary Constituency - (Lok Sabha)	236
	Socio-Economic Amenities (2011)	
9	Access to Administrative Units Agricultural, Manufacturing and Industrial Commodities Demographic Indicators Education Health & Manpower Drinking Water Supply Sanitation Entertainment and Recreations Infrastructure Power Food Allocation Distribution and Marketing of Agriculture Commodities Infrastructure Transport and Road Infrastructure Communication Banking and Financial Services Land Use Irrigation Source	238-252
10	Abbreviation & Sources	253-254
11	Disclaimer	256

Location & Political Map

Town & Village-wise Winner Parties in Bissam Cuttack Assembly
Segment under Koraput (ST) Parliamentary Election (PE) (No. 139)
2014



Administrative Setup

List of Village Panchayat & Intermediate Panchayat (Block) Name - 2011

Village Name	Village Panchayat Name	Intermediate Panchayat Name
Adabadi	Dhaminipanga	Kalyanasingpur
Adagalu	Raghubari	Muniguda
Ajangapadar	Sahada	Bishamakatak
Ajayagada	Karapa	Kalyanasingpur
Alanda	Budaguda	Kalyanasingpur
Aljingguda	Sunakhandi	Kalyanasingpur
Allibhotta	Raghubari	Muniguda
Amalabhata	Amalabhata	Muniguda
Ambadala	Ambadola	Muniguda
Ambadani	Munikhol	Muniguda
Ambaguda	Muniguda	Muniguda
Ambaguda	Gadiseskhal	Kolnara
Ambirikola	Saradhapur	Muniguda
Anajodi	Ambadola	Muniguda
Anakabadi	Kolnara	Kolnara
Andupadu	Gadiseskhal	Kolnara
Angaraju	Saradhapur	Muniguda
Anguru	Karlakona	Rayagada
Anikana	Siriguma	Kalyanasingpur
Ankula Padar	Telengapadar	Muniguda
Ankulpadar	Hajaridanga	Bishamakatak
Antamada	Dunduli	Kolnara
Anuguda	Kartikagula	Kolnara
Araganda	Palama	Kalyanasingpur
Argusola	Bhoimoda	Kolnara
Aribi	Badakhilapadar	Kolnara
Atakabadi	Rasikhol	Bishamakatak
Atharada	Kailashpur	Kolnara
Baberi	Rasikhol	Bishamakatak

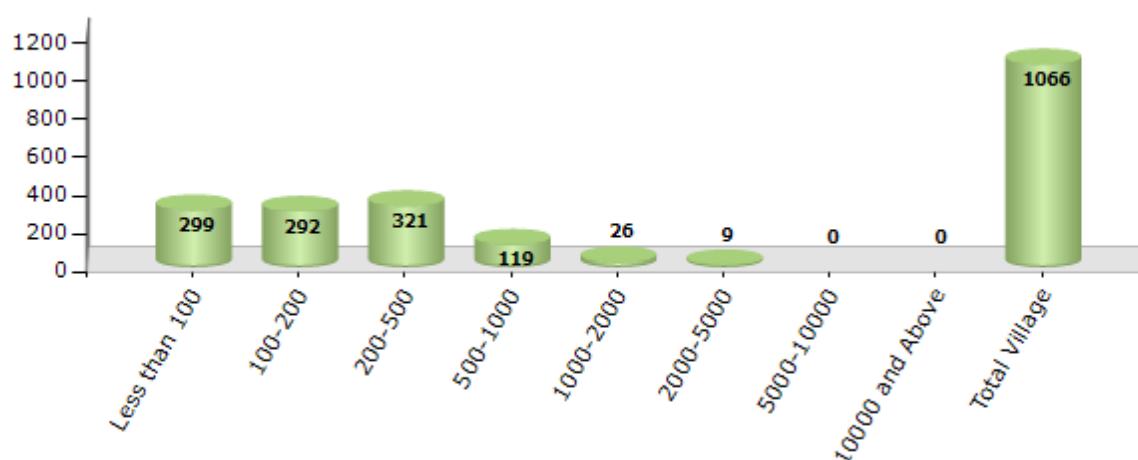
Contd....

Demographic

Number of Villages by Population Size - 2011

Less than 100	100-200	200-500	500-1000	1000-2000	2000-5000	5000-10000	10000 and Above	Total Village
299	292	321	119	26	9	0	0	1066

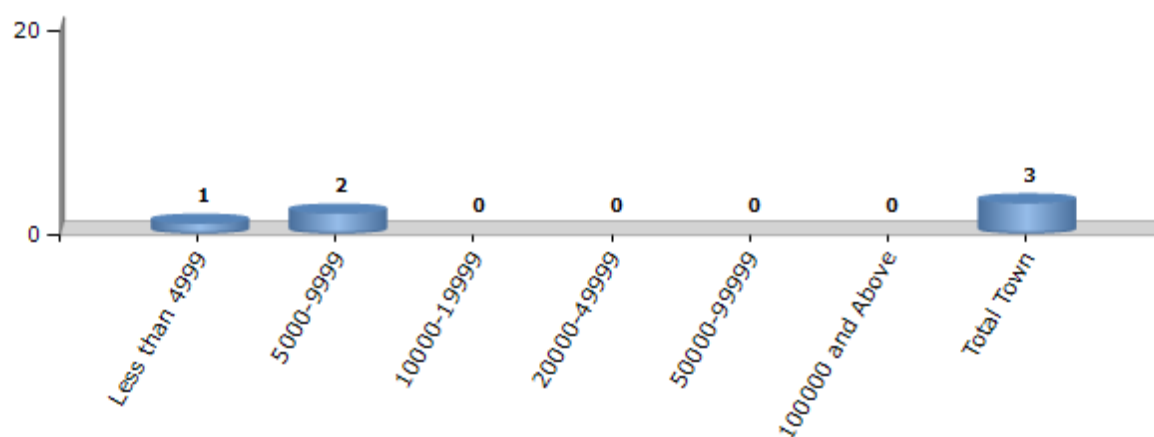
Number of Villages by Population Size - 2011



Number of Towns by Population Size - 2011

Less than 4999	5000-9999	10000-19999	20000-49999	50000-99999	100000 and Above	Total Town
1	2	0	0	0	0	3

Number of Towns by Population Size - 2011



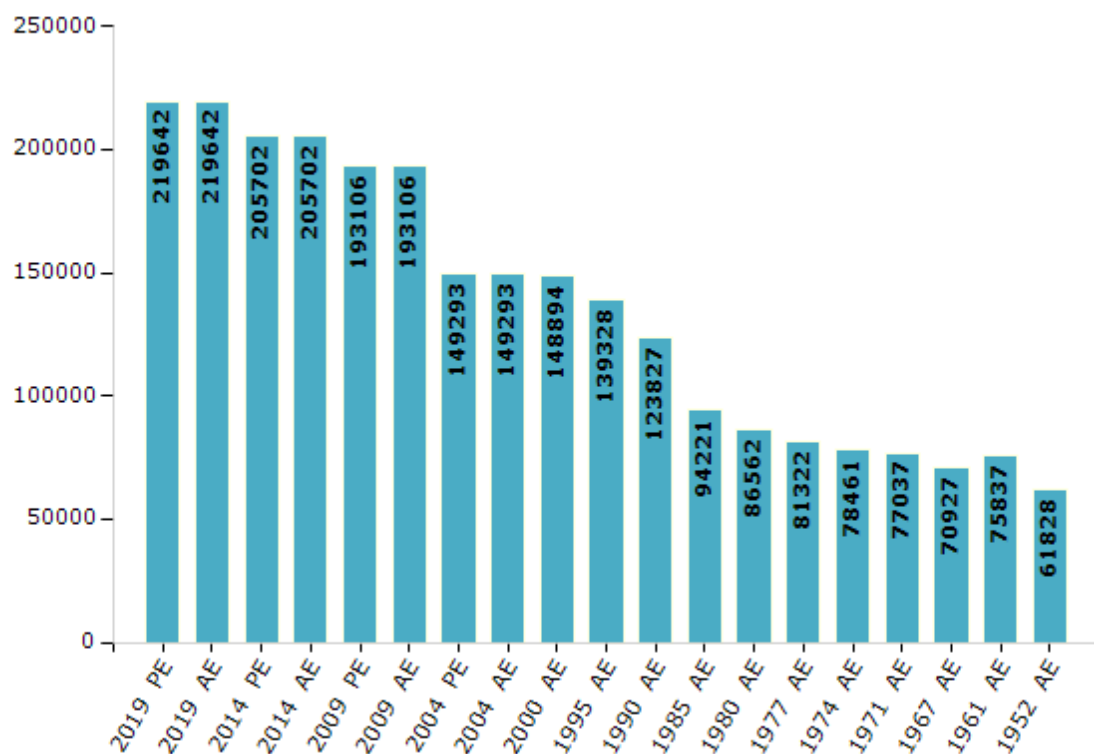
Electoral Features

Electors by Male & Female

Year	Male	Female	Others	Total
2019 PE	101206	118403	33	219642
2019 AE	101206	118403	33	219642
2014 PE	95926	109740	36	205702
2014 AE	95926	109740	36	205702
2009 PE	90022	103084	-	193106
2009 AE	90022	103084	-	193106
2004 PE	70488	78805	-	149293
2004 AE	70488	78805	-	149293
2000 AE	72190	76704	-	148894
1999 PE	-	-	-	-
1995 AE	68395	70933	-	139328

Year	Male	Female	Others	Total
1990 AE	62848	60979	-	123827
1985 AE	48170	46051	-	94221
1980 AE	44108	42454	-	86562
1977 AE	40950	40372	-	81322
1974 AE	39994	38467	-	78461
1971 AE	40906	36131	-	77037
1967 AE	70927	0	-	70927
1961 AE	75837	0	-	75837
1957 AE	-	-	-	-
1952 AE	-	-	-	61828

Number of Electors



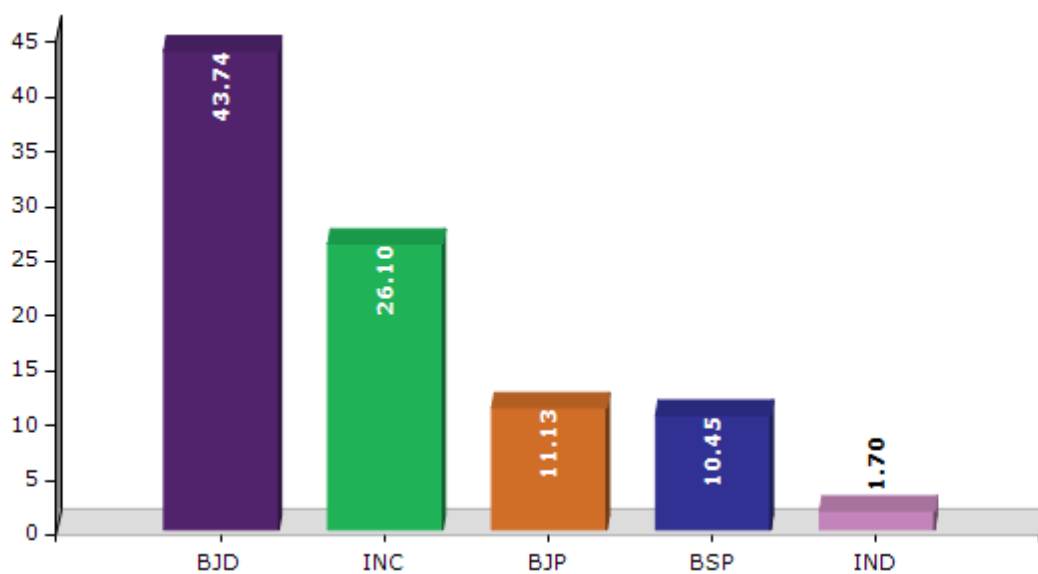
Note : AE : Assembly Election, PE : Assembly Segment of Parliamentary Election

Historical Summary Election Results

Summary Result of Assembly Election - 2014

Candidate Name	Party	Votes	Votes %
Jagannath Saraka	BJD	72366	43.74
Dambarudhar Ulaka	INC	43180	26.1
Sarangadhara Kadraka	BJP	18415	11.13
Barini Miniaka	BSP	17294	10.45
Sridhara Karata	IND	2820	1.7
Mandika Rajendra	IND	2497	1.51
Praska Ramachandra	CPI(ML)(L)	2183	1.32
Ramadas Ullaka	OJM	1777	1.07
	NOTA	4910	2.97

Votes Percentage of Top Parties - 2014



Polling Station Level Election Results

Number and Name of Polling Stations (PS) (2019 AE)

Number of Polling Stations	Name of Polling Stations	Number of Polling Stations	Name of Polling Stations
1	Khaliaguda	22	Indrapada
2	Gochhapada	23	Pandramunda
3	Bulugaon	24	Goudabalijhodi
4	Dimiriguda	25	Baghadangari
5	Doragan	26	Paikaranipentha
6	Raghubari	27	Biripada
7	Baraguda	28	Saradhapur
8	Paikakutunipadar	29	Jagadapur
9	Dangubadi	30	Bhuragaon
10	Ichhapur	31	Gotiguda
11	Sankuli Padar	32	Gudango
12	Janabali	33	Sibapadar
13	Sukulabhata	34	Hatipadar
14	Amalabhata	35	Bandhuguda
15	Amalabhata-II	36	Duruklima
16	Stesan Kumudabali	37	Tulasipur
17	Chataamba	38	Badamudra
18	Amlabhata	39	Dhepaguda
19	Kakadamba	40	H.Dahikhal
20	Ambadala-1	41	Badadahikhal
21	Ambodala-2	42	Bijabandili

Contd....

Polling Station Level Election Results

Polling Station-wise Votes Secured by Overall Top Five Parties in Bissam Cuttack Assembly in Assembly Election (AE) under Koraput Parliamentary Constituency in Odisha (2019)

Number of Polling Station	Winner - Jagannath Saraka (BJD)	Runner-up - Nilamadhaba Hikaka (INC)	3rd - Siba Sankar Ulaka (BJP)	4th - Jetendra Jakaka (BSP)	5th - Praska Ramachandra (CPI(ML)(L))	NOTA	Other	Total Votes Secured
36	273	7	8	8	5	15	0	316
37	184	202	76	23	12	24	0	521
38	252	110	165	59	11	17	0	614
39	132	127	73	21	10	13	0	376
40	394	161	140	150	10	13	0	868
41	404	15	20	13	1	2	0	455
42	346	170	133	176	9	10	0	844
43	406	95	165	55	25	35	0	781
44	220	66	126	47	10	13	0	482
45	174	109	49	59	4	9	0	404
46	214	203	103	103	22	14	0	659
47	225	62	254	61	5	19	0	626
48	481	136	152	42	23	43	0	877
49	304	210	238	153	21	26	0	952
50	495	152	181	137	19	22	0	1006
51	268	154	152	30	11	9	0	624
52	223	222	167	95	10	34	0	751
53	241	53	33	94	4	7	0	432
54	247	17	36	49	5	17	0	371
55	117	167	125	74	36	68	0	587
56	375	65	47	223	17	24	0	751
57	222	23	23	13	6	7	0	294
58	312	301	127	92	11	6	0	849
59	170	46	153	26	9	20	0	424
60	94	186	45	54	2	7	0	388
61	360	118	64	221	10	19	0	792
62	302	94	265	173	6	7	0	847
63	351	82	202	57	8	27	0	727
64	44	135	30	258	14	31	0	512
65	6	106	26	299	9	10	0	456
66	293	72	223	20	4	13	0	625
67	238	47	197	22	2	10	0	516
68	210	73	56	107	2	3	0	451
69	254	92	85	119	14	19	0	583
70	315	58	288	9	6	9	0	685

Contd....

Polling Station Level Election Results

Winner, Runner-up and 3rd Party Position & Winning Margin According to Polling Stations in Bissam Cuttack Assembly in Assembly Election (AE) under Koraput Parliamentary Constituency in Odisha (2019)

Polling Station Number	Winner Party	Winner Votes (%)	Runner-up Party	Runner-up Votes (%)	Winning Margin Votes (%)	Third Party	Third Party Votes (%)	Other Votes (%)
71	BJD	167 (47.44)	BJP	144 (40.91)	23 (6.53)	INC	17 (4.83)	24 (6.82)
72	BJD	345 (48.87)	BJP	255 (36.12)	90 (12.75)	INC	72 (10.2)	34 (4.82)
73	BJP	277 (46.79)	BJD	244 (41.22)	33 (5.57)	INC	52 (8.78)	19 (3.21)
74	BJD	182 (47.64)	BJP	133 (34.82)	49 (12.82)	INC	44 (11.52)	23 (6.02)
75	BJD	367 (53.42)	BJP	186 (27.07)	181 (26.35)	INC	85 (12.37)	49 (7.13)
76	BSP	456 (77.82)	INC	64 (10.92)	392 (66.9)	BJD	42 (7.17)	24 (4.1)
77	INC	131 (30.61)	BSP	123 (28.74)	8 (1.87)	BJD	75 (17.52)	99 (23.13)
78	BJD	271 (34.05)	BJP	252 (31.66)	19 (2.39)	INC	157 (19.72)	116 (14.57)
79	BJD	238 (36.67)	BSP	174 (26.81)	64 (9.86)	INC	103 (15.87)	134 (20.65)
80	BSP	199 (46.93)	BJD	164 (38.68)	35 (8.25)	INC	29 (6.84)	32 (7.55)
81	INC	327 (36.82)	BJD	299 (33.67)	28 (3.15)	BJP	119 (13.4)	143 (16.1)
82	NV	NV (NV)	NV	NV (NV)	NV (NV)	NV	NV (NV)	NV (NV)
83	INC	330 (54.37)	BJD	198 (32.62)	132 (21.75)	BJP	29 (4.78)	50 (8.24)
84	INC	249 (65.18)	BJD	75 (19.63)	174 (45.55)	BSP	36 (9.42)	22 (5.76)
85	BJD	358 (46.8)	INC	173 (22.61)	185 (24.19)	BJP	157 (20.52)	77 (10.07)
86	BJD	324 (51.76)	BJP	153 (24.44)	171 (27.32)	INC	104 (16.61)	45 (7.19)
87	BJD	199 (39.17)	BJP	138 (27.17)	61 (12)	INC	114 (22.44)	57 (11.22)
88	INC	236 (69.01)	BJD	51 (14.91)	185 (54.1)	BJP	26 (7.6)	29 (8.48)
89	BJD	321 (42.91)	INC	171 (22.86)	150 (20.05)	BSP	109 (14.57)	147 (19.65)
90	BSP	558 (78.26)	INC	81 (11.36)	477 (66.9)	BJD	64 (8.98)	10 (1.4)
91	BSP	404 (95.28)	INC	12 (2.83)	392 (92.45)	BJD	5 (1.18)	3 (0.71)
92	BJD	319 (58.32)	BSP	211 (38.57)	108 (19.75)	INC	13 (2.38)	4 (0.73)
93	BJD	247 (30.16)	INC	198 (24.18)	49 (5.98)	BJP	182 (22.22)	192 (23.44)
94	INC	396 (71.87)	BJP	70 (12.7)	326 (59.17)	BJD	39 (7.08)	46 (8.35)
95	INC	214 (53.5)	BJD	125 (31.25)	89 (22.25)	BSP	29 (7.25)	32 (8)
96	INC	329 (45.38)	BJP	139 (19.17)	190 (26.21)	BJD	131 (18.07)	126 (17.38)
97	INC	227 (74.92)	BJD	42 (13.86)	185 (61.06)	BJP	22 (7.26)	12 (3.96)
98	INC	431 (50.59)	BJD	199 (23.36)	232 (27.23)	BJP	109 (12.79)	113 (13.26)
99	BJD	540 (69.41)	INC	166 (21.34)	374 (48.07)	BJP	37 (4.76)	35 (4.5)
100	INC	422 (67.52)	BJD	137 (21.92)	285 (45.6)	BJP	40 (6.4)	26 (4.16)
101	INC	322 (58.12)	BJD	113 (20.4)	209 (37.72)	BJP	83 (14.98)	36 (6.5)
102	INC	411 (46.86)	BJD	283 (32.27)	128 (14.59)	BJP	142 (16.19)	41 (4.68)
103	INC	191 (40.21)	BJD	131 (27.58)	60 (12.63)	BJP	63 (13.26)	90 (18.95)
104	INC	319 (49.15)	BJD	249 (38.37)	70 (10.78)	BSP	33 (5.08)	48 (7.4)
105	INC	205 (52.16)	BJD	131 (33.33)	74 (18.83)	BSP	25 (6.36)	32 (8.14)

Contd....

Socio-Economic Amenities - Rural

Access to Education Facilities

Particulars	Number of Villages (% of Population)				
	Available	Not Available	If Not Available (Distance of Nearest Facility)		
			A	B	C
Govt. Primary School	771 (88)	295 (12)	205 (8)	71 (2)	12 (1)
Private Primary School	61 (6)	1005 (94)	0 (0)	0 (0)	0 (0)
Govt. Middle School	190 (31)	876 (69)	326 (26)	428 (32)	115 (9)
Private Middle School	13 (2)	1053 (98)	1 (0)	3 (0)	1 (0)
Govt. Secondary School	48 (14)	1018 (86)	326 (29)	604 (51)	0 (0)
Private Secondary School	9 (1)	1057 (99)	30 (2)	52 (3)	0 (0)
Govt. Senior Secondary School	8 (5)	1058 (95)	19 (1)	81 (8)	445 (45)
Private Senior Secondary School	2 (0)	1064 (100)	16 (1)	60 (4)	436 (36)
Govt. Arts and Science Degree College	3 (3)	1063 (97)	3 (0)	38 (4)	596 (60)
Private Arts and Science Degree College	0 (0)	1066 (100)	11 (1)	66 (5)	349 (27)
Govt. Engineering College	0 (0)	1066 (100)	0 (0)	0 (0)	0 (0)
Private Engineering College	0 (0)	1066 (100)	1 (0)	27 (3)	1038 (97)
Govt. Medicine College	0 (0)	1066 (100)	0 (0)	0 (0)	1066 (100)
Private Medicine College	0 (0)	1066 (100)	0 (0)	0 (0)	0 (0)
Govt. Management Institute	0 (0)	1066 (100)	0 (0)	0 (0)	20 (5)
Private Management Institute	0 (0)	1066 (100)	1 (0)	8 (0)	1034 (94)
Govt. Polytechnic	0 (0)	1066 (100)	1 (0)	3 (0)	562 (53)
Private Polytechnic	0 (0)	1066 (100)	0 (0)	3 (0)	61 (7)
Govt. Vocational Training School/ITI	1 (1)	1065 (99)	0 (0)	5 (0)	548 (48)
Private Vocational Training School/ITI	0 (0)	1066 (100)	3 (0)	19 (2)	207 (23)
Govt. Non Formal Training Centre	0 (0)	1066 (100)	0 (0)	7 (0)	479 (38)
Private Non Formal Training Centre	0 (0)	1066 (100)	0 (0)	0 (0)	133 (18)
Govt. School For Disabled	0 (0)	1066 (100)	0 (0)	1 (0)	355 (31)
Private School For Disabled	0 (0)	1066 (100)	1 (0)	0 (0)	114 (12)
Government Others	0 (0)	1066 (100)	0 (0)	1 (0)	71 (10)
Private Others	0 (0)	1066 (100)	0 (0)	0 (0)	54 (6)

Note : Distance A : Less than 5 km; B : Between 5-10 km; C : 10+ km.; Source : Data Analysis is based on 2011 Census.

DISCLAIMER

The Terms of Use and Disclaimer of Datanet India Private Limited (hereinafter referred to as "Datanet") for use of this analysis report of **Bissam Cuttack Assembly Constituency (Bissam Cuttack Vidhan Sabha)** :-

1. **Assembly Factbook™** is a Registered Trade Mark owned by Datanet.
2. All the maps are sketched and graphical representation only and have not been drawn to the scale and also not to represent the actual geographical area or boundary of the unit.
3. The data for the aforesaid analysis is based on authentic sources and has been culled from the various publications of Census, CSO and NSSO for district and block level data, various central and state government departments, Central & State Elections Commissions and the concerned Returning Officers' releases, Electoral Rolls, Election results and allied publications, internal assessment, surveys, estimates and analysis. Therefore, certain adjustment of data at micro level may have been done to arrive closer to the macro data.
4. Data have been provided on an "As Is" and "As AVAILABLE" basis
5. The colours shown in the maps or diagram and charts of a particular party, alliance or AC are indicative and do not represent them.
6. This publication which includes maps, sheets, graphs and data would be the property under copyright of Datanet only. The user may use these for its internal study, analysis and research purposes. It's public display, re-selling or any commercial uses by the user are not allowed.
7. Datanet has taken due care and caution in compilation and processing of data and allied information, but does not guarantee the accuracy, adequacy or completeness of any information/analysis and will be not responsible for any errors or omissions or for the results obtained from the use of such information/analysis.
8. All the contents for the publication have been culled from various authentic sources and Datanet reasonably believes such sources to be reliable, but does not make any representations, express or implied as to the accuracy or fitness of use of such information. The information or contents of the information/analysis do not constitute advice and should not be relied upon in making (or refraining from making) any decision. Any reliance placed upon the information provided by Datanet is the sole responsibility and strictly at the user's risk.
9. In no event will Datanet be liable for any damages (including, without limitation, damages for loss of business projects, or loss of profits) arising in contract, tort or otherwise from the use of or inability to use any of its contents, or from any action taken (or refrained from being taken) as a result of using the analysis or any of its contents. Datanet its directors, owners, editors, officials, employees, distributor and agents or any associate will not be liable for any errors in the information contained or any consequences arising from the use of the contents of the provided information/analysis.
10. If any provision of these terms and conditions is held invalid or illegal or unenforceable for any reason by any court of competent jurisdiction, such provision shall be severed and the remainder of provisions of the terms and conditions shall continue in full force and effect as if the Term of Use had been executed with the invalid, illegal or unenforceable provision eliminated.
11. If there are any discrepancies in the information provided, please bring it to attention of Datanet for suitable rectification measures.

Buy Online This Complete Book At
Datanet India eBooks Store

www.indiastatpublications.com

or go directly at

[http://www.indiastatpublications.com/
Assembly_factbook/Odisha/Koraput/ Bissam_Cuttack](http://www.indiastatpublications.com/Assembly_factbook/Odisha/Koraput/Bissam_Cuttack)

 **indiastat**elections

ISBN : 978-93-6219-432-9



9 789362 194329