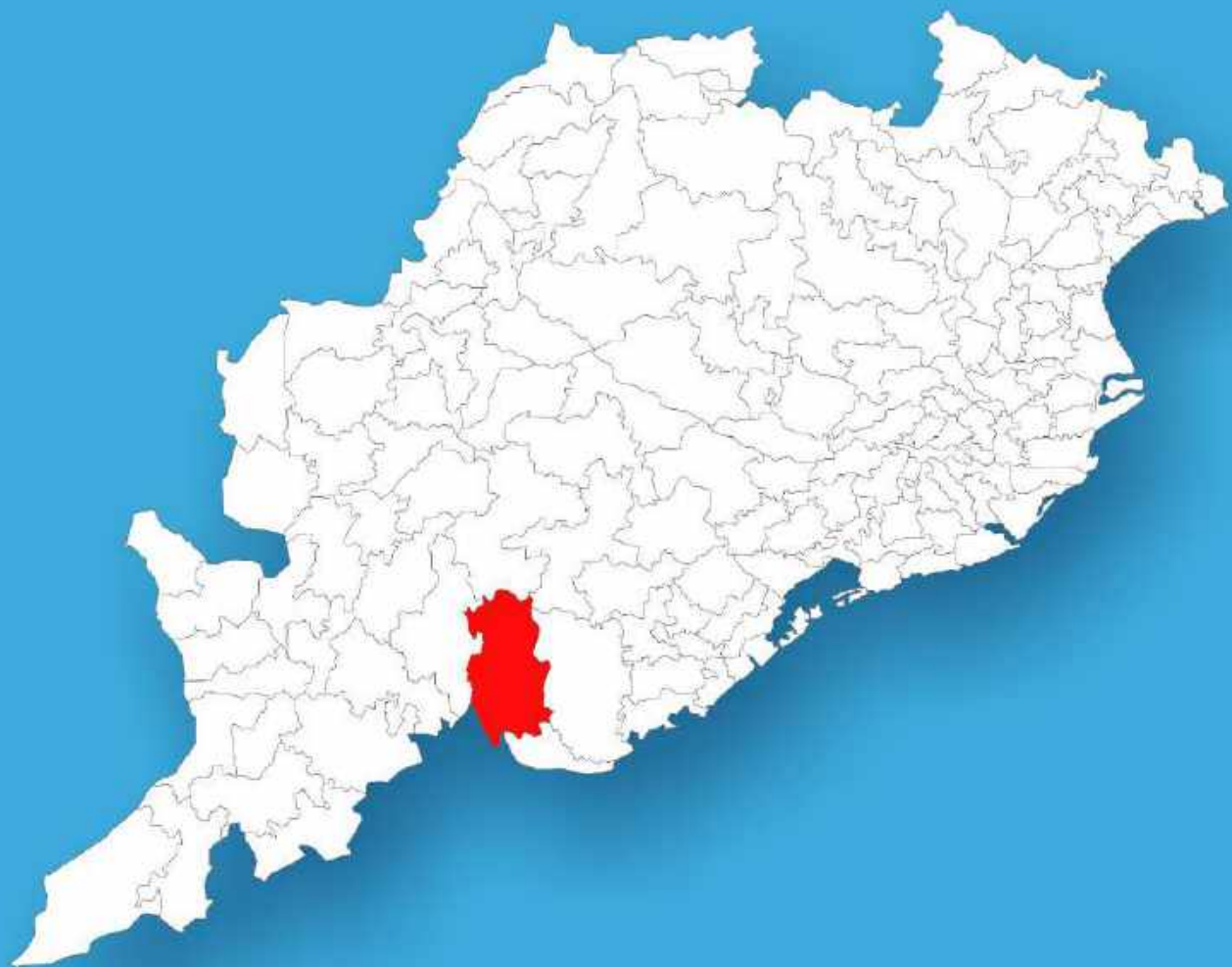




Odisha

Assembly Factbook™

Gunupur Assembly Constituency



Key Electoral Data of Gunupur
Assembly Constituency (Vidhan Sabha)

Odisha

Assembly Factbook™

Gunupur Assembly Constituency



Gunupur Vidhan Sabha

Editor & Director

Dr. R.K. Thukral

Research Editor

Dr. Shafeeq Rahman

Compiled, Researched and Published by Datanet India Pvt. Ltd.

D-100, 1st Floor,

Okhla Industrial Area, Phase-I,
New Delhi- 110020.

Ph.: 91-11- 43580781-84

Email : support@indiastatpublications.com

Website : www.indiastatelections.com

Online Book Store :

www.indiastatpublications.com

Report No. : AFB/OD-138-0125

ISBN : 978-93-5313-241-5

First Edition : January, 2018

Eighth Updated Edition : January, 2025

Price : Rs. 11500/-

US\$ 310

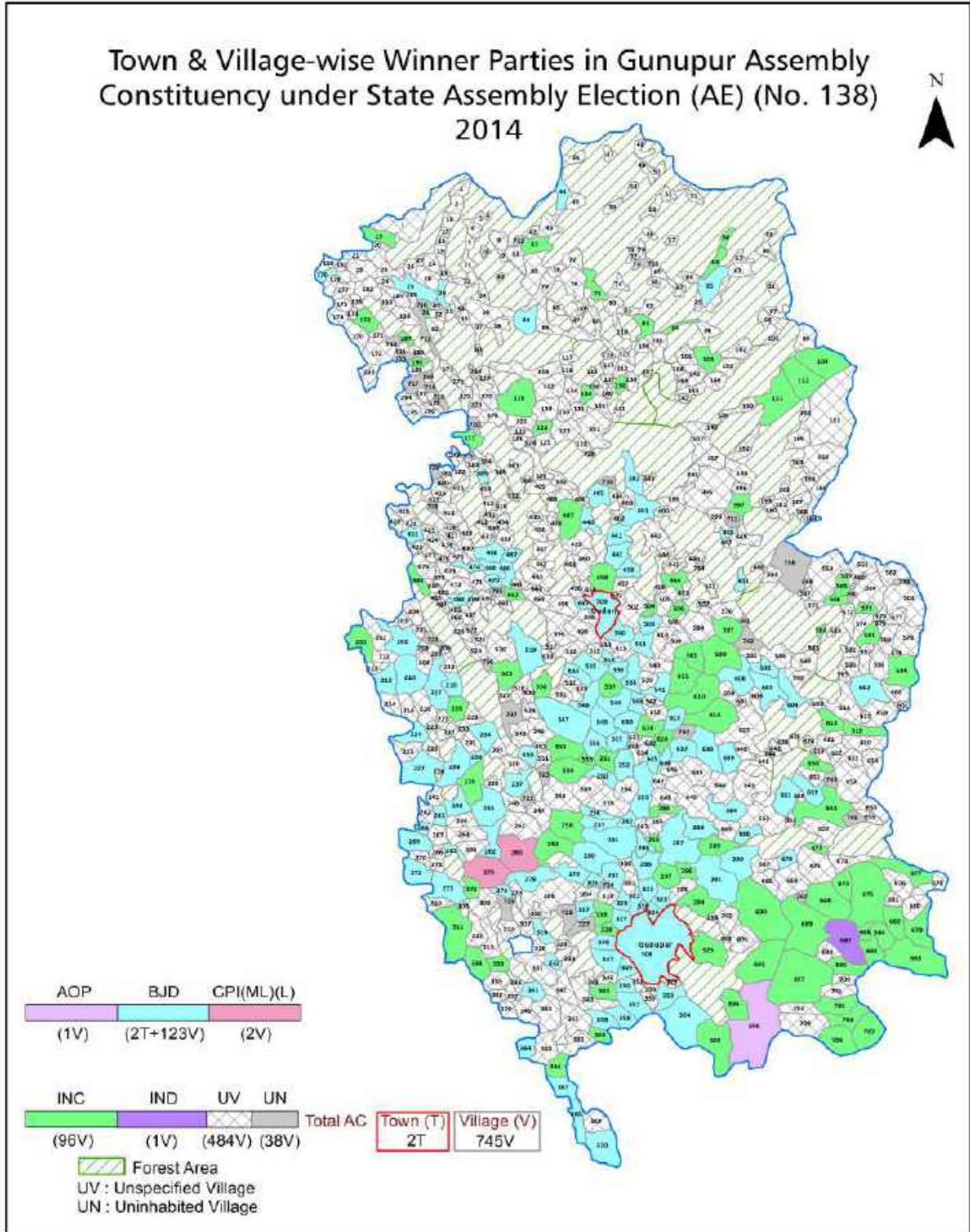
© Datanet India Pvt. Ltd.

All rights reserved. No part of this book may be reproduced, stored in a retrieval system or transmitted in any form or by any means, mechanical photocopying, photographing, scanning, recording or otherwise without the prior written permission of the publisher. Please refer to Disclaimer at page no. 264 for the use of this publication.

Printed in India

No.	Particulars	Page No.
	Introduction	
1	Assembly Constituency - (Vidhan Sabha) at a Glance Features of Assembly as per Delimitation Commission of India (2008)	1-2
	Location and Political Maps	
2	Location Map Boundaries of Assembly Constituency - (Vidhan Sabha in District Boundaries of Assembly Constituency under Parliamentary Constituency - (Lok Sabha) Town & Village-wise Winner Parties- 2024-PE, 2024-AE, 2019-PE, 2019-AE, 2014-PE, 2014-AE, 2009-PE and 2009-AE	3-11
	Administrative Setup (2011)	
3	District Sub-district Towns Villages Inhabited Villages Uninhabited Villages Village Panchayat Intermediate Panchayat	12-46
	Demographics (2011)	
4	Population Households Rural/Urban Population Towns and Villages by Population Size Sex Ratio (Total & 0-6 Years) Religious Population Social Population Literacy Rate	47-48
	Electoral Features	
5	Important Dates of Last Elections Held Electors by Gender Service Electors Voters Voters Turnout Polling Stations & Average Number of Electors per Polling Station Electors by Age Group Present Elected Representatives	49-54
	Historical Summary Election Results	
6	Vote Share of Major Parties Winning Margin (Number & Percentage Polarity of Parties Summary Result of Assembly Segment of Parliamentary Elections 2024, 2019, 2014, 2009, 2004 and 1999 Summary Result of Assembly Elections 2024, 2019, 2014, 2009, 2004, 2000, 1995, 1990, 1985, 1980, 1977, 1974, 1971, 1967, 1961, 1957 and 1952	55-79
	Polling Station Level Election Results	
7	Name and Number of Polling Station 2024-PE, 2024-AE, 2019-PE, 2019-AE, 2014-PE, 2014-AE, 2009-PE and 2009-AE Polling Station-wise Electors, Voters & Voters Turnout 2024-PE, 2024-AE, 2019-PE, 2019-AE, 2014-PE, 2014-AE, 2009-PE and 2009-AE Polling Station wise Elections Results 2024-PE, 2024-AE, 2019-PE, 2019-AE, 2014-PE, 2014-AE, 2009-PE and 2009-AE	80-243
	Share of Assembly Constituency	
8	Share of Assembly Constituency - (Vidhan Sabha) in State, District and Parliamentary Constituency - (Lok Sabha)	244
	Socio-Economic Amenities (2011)	
9	Access to Administrative Units Agricultural, Manufacturing and Industrial Commodities Demographic Indicators Education Health & Manpower Drinking Water Supply Sanitation Entertainment and Recreations Infrastructure Power Food Allocation Distribution and Marketing of Agriculture Commodities Infrastructure Transport and Road Infrastructure Communication Banking and Financial Services Land Use Irrigation Source	246-260
10	Abbreviation & Sources	261-262
11	Disclaimer	264

Location & Political Map



Administrative Setup

List of Village Panchayat & Intermediate Panchayat (Block) Name - 2011

Village Name	Village Panchayat Name	Intermediate Panchayat Name
Abada	Sagada	Gunupur
Abati	Sagada	Gunupur
Achhaba	Gogupadu	Ramanguda
Adobai	Gogupadu	Ramanguda
Agipanga	Chandrapur	Chandrapur
Akhusingi	Akhusingi	Padmapur
Alangaguda	Sirijholi	Gunupur
Aliganda	Piskapanga	Chandrapur
Allapadar	Madubana	Gudari
Alubadi	Sundhidhamini	Ramanguda
Ambabadi	Indupur	Padmapur
Ambabadi	Ghanatri	Gunupur
Ambalima	Budubali	Chandrapur
Amiti	Ukumba	Ramanguda
Anachuan	Piskapanga	Chandrapur
Andaruguda	Indupur	Padmapur
Andharalima	Hanumantapur	Chandrapur
Andharalima	Madubana	Gudari
Anjali	Jatili	Padmapur
Ankrelli	Titimiri	Gunupur
Antarjholi	Bhamini	Ramanguda
Anuguruthi	Kadama	Gudari
Arama	Chandrapur	Chandrapur
Aramoda	Neelamguda	Ramanguda
Arati	Karlaghati	Gudari
Arei	Khamapodar	Padmapur
Aripadar	Karlaghati	Gudari
Arunajholi	Padmapur	Padmapur
Asada	Asada	Gudari

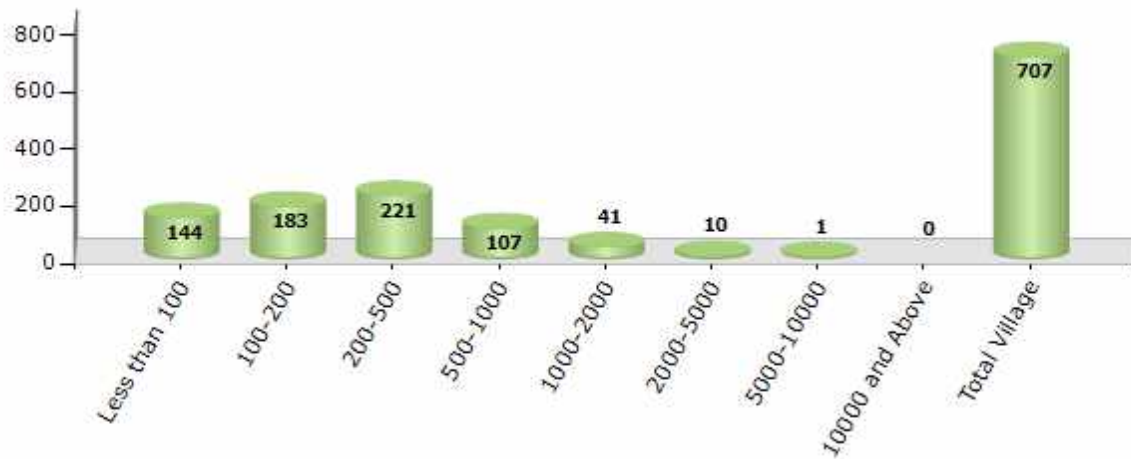
Contd....

Demographic

Number of Villages by Population Size - 2011

Less than 100	100-200	200-500	500-1000	1000-2000	2000-5000	5000-10000	10000 and Above	Total Village
144	183	221	107	41	10	1	0	707

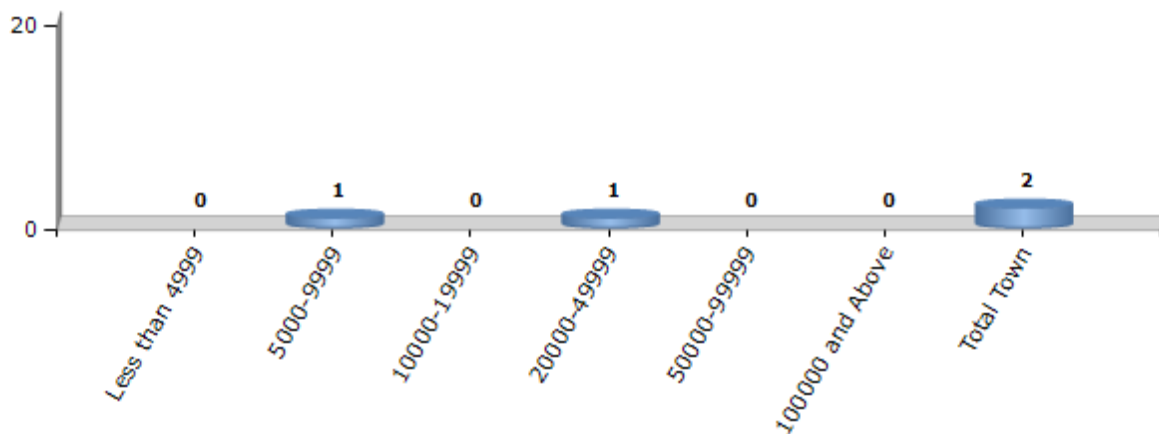
Number of Villages by Population Size - 2011



Number of Towns by Population Size - 2011

Less than 4999	5000-9999	10000-19999	20000-49999	50000-99999	100000 and Above	Total Town
0	1	0	1	0	0	2

Number of Towns by Population Size - 2011

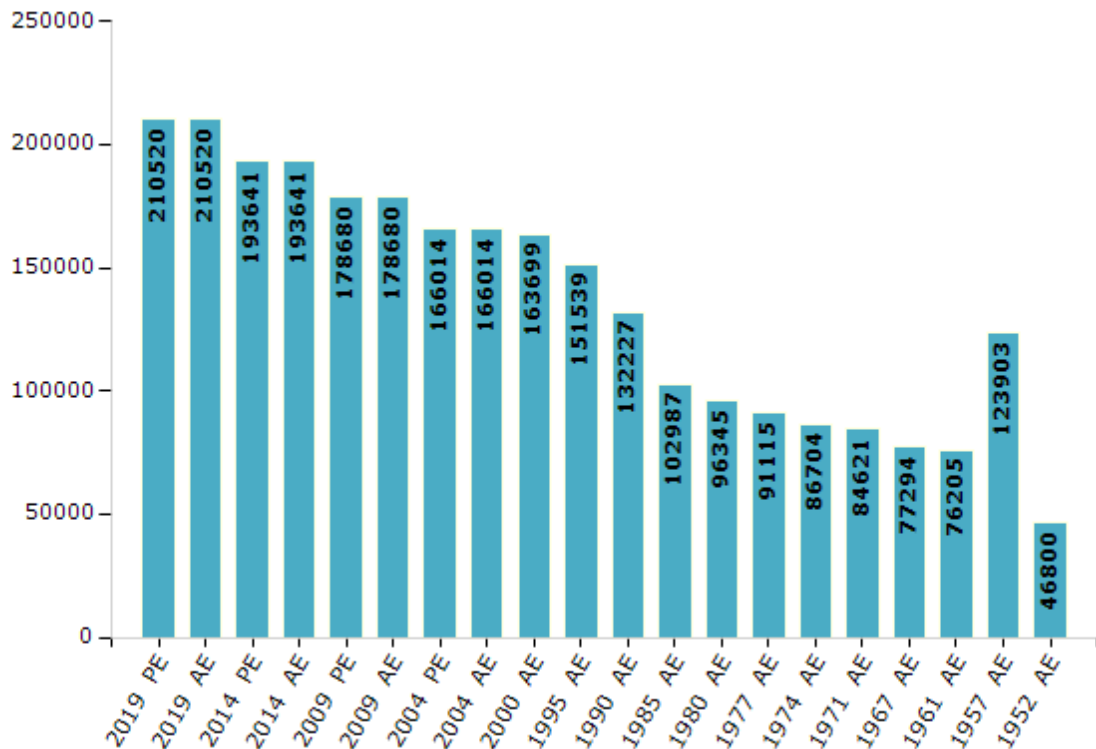


Electoral Features

Electors by Male & Female

Year	Male	Female	Others	Total	Year	Male	Female	Others	Total
2019 PE	101614	108863	43	210520	1990 AE	67862	64365	-	132227
2019 AE	101614	108863	43	210520	1985 AE	52129	50858	-	102987
2014 PE	94126	99476	39	193641	1980 AE	49046	47299	-	96345
2014 AE	94126	99476	39	193641	1977 AE	46083	45032	-	91115
2009 PE	86199	92481	-	178680	1974 AE	43472	43232	-	86704
2009 AE	86199	92481	-	178680	1971 AE	43179	41442	-	84621
2004 PE	80153	85861	-	166014	1967 AE	77294	0	-	77294
2004 AE	80153	85861	-	166014	1961 AE	76205	0	-	76205
2000 AE	80645	83054	-	163699	1957 AE	123903	0	-	123903
1999 PE	-	-	-	-	1952 AE	-	-	-	46800
1995 AE	75913	75626	-	151539					

Number of Electors



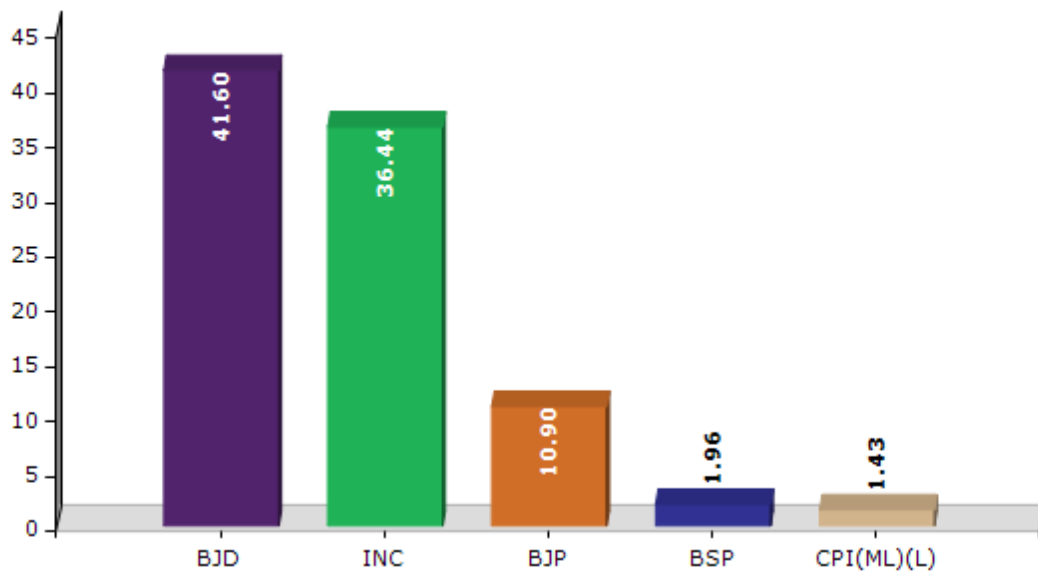
Note : AE : Assembly Election, PE : Assembly Segment of Parliamentary Election

Historical Summary Election Results

Summary Result of Assembly Election - 2014

Candidate Name	Party	Votes	Votes %
Trinath Gomango	BJD	59527	41.6
Purusattam Gomango	INC	52141	36.44
Ramurty Gomango	BJP	15596	10.9
Haribandhu Sabar	BSP	2798	1.96
Mandangi Madhava Rao	CPI(ML)(L)	2044	1.43
Damodor Sabar	IND	1609	1.12
Najita Raita	AOP	1519	1.06
Lingaraj Gomango	IND	1454	1.02
Bruhaspati Sabar	OJM	1256	0.88
Rajeswari Sabar	IND	1149	0.8
Bhagaban Gomango	SKD	1109	0.78
	NOTA	2877	2.01

Votes Percentage of Top Parties - 2014



Polling Station Level Election Results

Number and Name of Polling Stations (PS) (2019 AE)

Number of Polling Stations	Name of Polling Stations	Number of Polling Stations	Name of Polling Stations
1	Turiguda	22	Tapirikupuda
2	Dangasorada	23	Sarikima
3	Jugapadar	24	Gundiriguda
4	Balkabaju	25	Bijapur
5	Hakusipanga	26	Kamipadar
6	Budubali	27	Gandagudi
7	Hanumantapur	28	Karlaghat
8	Majhiguda	29	Sambaralendi
9	Kerenja	30	Badagoratha
10	Hemburu	31	Siriguda
11	Piskapanga	32	Badapankala
12	Sundihiriba	33	Gajiguda
13	Pandarakhil	34	Sakarabaju
14	Bandiri	35	Marathiguda
15	Kutama	36	Burukudu
16	Chandrapur	37	Sanagorotha
17	Munarigan	38	Dahani
18	Jarapa	39	Khariguda
19	Nehrupanga	40	Asada
20	Gunakhil	41	Kadama
21	Belamaguda	42	Khairaguda

Contd....

Polling Station Level Election Results

Polling Station-wise Votes Secured by Overall Top Five Parties in Gunupur Assembly in Assembly Election (AE) under Koraput Parliamentary Constituency in Odisha (2019)

Number of Polling Station	Winner - Raghunath Gomango (BJD)	Runner-up - Purusottam Gomango (INC)	3rd - Trinath Gomango (IND)	4th - Shishir Gamang (BJP)	5th - Ramamurty Mutika (IND)	NOTA	Other	Total Votes Secured
36	438	199	77	114	44	17	19	908
37	176	110	28	89	17	19	15	454
38	115	362	104	28	13	15	18	655
39	204	164	9	80	17	8	33	515
40	397	220	39	73	11	24	31	795
41	252	282	50	45	22	35	24	710
42	52	282	23	18	18	14	14	421
43	167	57	51	26	5	16	5	327
44	415	194	40	91	16	33	16	805
45	131	77	4	45	4	6	15	282
46	144	97	273	33	11	11	15	584
47	224	133	172	16	13	11	18	587
48	166	133	202	32	15	28	42	618
49	66	206	161	25	18	20	17	513
50	198	134	134	35	47	76	30	654
51	346	49	195	9	4	3	13	619
52	224	111	197	73	20	10	12	647
53	84	33	149	29	10	4	10	319
54	211	88	120	118	13	6	13	569
55	109	22	62	60	7	10	5	275
56	224	49	62	86	17	10	10	458
57	228	59	140	80	6	0	9	522
58	104	25	123	59	28	7	4	350
59	100	29	59	60	14	7	6	275
60	210	95	213	196	22	20	22	778
61	104	128	91	27	7	24	5	386
62	174	115	90	34	9	4	1	427
63	219	98	35	21	31	3	9	416
64	NV	NV	NV	NV	NV	NV	NV	NV
65	728	77	30	35	6	18	14	908
66	115	211	17	13	8	8	10	382
67	127	124	18	13	11	35	28	356
68	175	260	57	53	23	45	16	629
69	218	280	11	48	7	13	13	590
70	193	207	33	44	17	32	16	542

Contd....

Polling Station Level Election Results

Winner, Runner-up and 3rd Party Position & Winning Margin According to Polling Stations in Gunupur Assembly in Assembly Election (AE) under Koraput Parliamentary Constituency in Odisha (2019)

Polling Station Number	Winner Party	Winner Votes (%)	Runner-up Party	Runner-up Votes (%)	Winning Margin Votes (%)	Third Party	Third Party Votes (%)	Other Votes (%)
71	INC	313 (38.88)	BJD	234 (29.07)	79 (9.81)	IND (TG)	133 (16.52)	125 (15.53)
72	IND (TG)	110 (37.8)	INC	56 (19.24)	54 (18.56)	BJP	43 (14.78)	82 (28.18)
73	BJD	220 (78.57)	INC	16 (5.71)	204 (72.86)	BJP	15 (5.36)	29 (10.36)
74	IND (TG)	236 (30.57)	INC	225 (29.15)	11 (1.42)	BJD	200 (25.91)	111 (14.38)
75	BJD	313 (44.97)	INC	218 (31.32)	95 (13.65)	IND (TG)	75 (10.78)	90 (12.93)
76	INC	216 (46.75)	BJD	168 (36.36)	48 (10.39)	IND (RM)	28 (6.06)	50 (10.82)
77	INC	190 (73.36)	BJD	33 (12.74)	157 (60.62)	BJP	12 (4.63)	24 (9.27)
78	INC	197 (51.3)	IND (TG)	69 (17.97)	128 (33.33)	BJD	44 (11.46)	74 (19.27)
79	BJD	165 (57.29)	IND (TG)	53 (18.4)	112 (38.89)	BJP	32 (11.11)	38 (13.19)
80	INC	232 (43.2)	BJD	208 (38.73)	24 (4.47)	BJP	46 (8.57)	51 (9.5)
81	BJD	144 (57.83)	INC	63 (25.3)	81 (32.53)	BJP	24 (9.64)	18 (7.23)
82	INC	194 (33.45)	BJD	174 (30)	20 (3.45)	BJP	94 (16.21)	118 (20.34)
83	BJD	231 (40.81)	INC	172 (30.39)	59 (10.42)	BJP	94 (16.61)	69 (12.19)
84	BJP	126 (28.64)	INC	120 (27.27)	6 (1.37)	BJD	109 (24.77)	85 (19.32)
85	BJD	344 (43.05)	BJP	145 (18.15)	199 (24.9)	IND (TG)	122 (15.27)	188 (23.53)
86	BJD	317 (58.38)	IND (TG)	77 (14.18)	240 (44.2)	INC	74 (13.63)	75 (13.81)
87	BJD	262 (40.68)	IND (TG)	129 (20.03)	133 (20.65)	INC	116 (18.01)	137 (21.27)
88	INC	159 (44.17)	BJD	128 (35.56)	31 (8.61)	IND (TG)	27 (7.5)	46 (12.78)
89	BJD	165 (32.16)	IND (TG)	120 (23.39)	45 (8.77)	INC	110 (21.44)	118 (23)
90	BJD	379 (43.26)	IND (TG)	246 (28.08)	133 (15.18)	INC	134 (15.3)	117 (13.36)
91	BJD	218 (38.79)	INC	213 (37.9)	5 (0.89)	IND (TG)	63 (11.21)	68 (12.1)
92	BJD	233 (34.42)	INC	156 (23.04)	77 (11.38)	BJP	137 (20.24)	151 (22.3)
93	BJD	123 (37.5)	INC	99 (30.18)	24 (7.32)	IND (TG)	47 (14.33)	59 (17.99)
94	IND (TG)	105 (34.88)	BJD	98 (32.56)	7 (2.32)	INC	63 (20.93)	35 (11.63)
95	BJD	239 (44.51)	INC	101 (18.81)	138 (25.7)	IND (TG)	84 (15.64)	113 (21.04)
96	BJD	145 (30.72)	INC	128 (27.12)	17 (3.6)	IND (TG)	96 (20.34)	103 (21.82)
97	BJD	182 (36.4)	IND (TG)	139 (27.8)	43 (8.6)	INC	101 (20.2)	78 (15.6)
98	BJD	276 (42.14)	IND (TG)	181 (27.63)	95 (14.51)	BJP	93 (14.2)	105 (16.03)
99	BJD	131 (45.49)	IND (TG)	62 (21.53)	69 (23.96)	INC	40 (13.89)	55 (19.1)
100	IND (TG)	228 (35.63)	BJD	164 (25.63)	64 (10)	INC	159 (24.84)	89 (13.91)
101	BJD	212 (35.33)	INC	152 (25.33)	60 (10)	BJP	110 (18.33)	126 (21)
102	BJD	227 (34.98)	INC	226 (34.82)	1 (0.16)	IND (TG)	125 (19.26)	71 (10.94)
103	INC	126 (29.44)	BJD	104 (24.3)	22 (5.14)	BJP	96 (22.43)	102 (23.83)
104	BJD	307 (42.52)	INC	238 (32.96)	69 (9.56)	BJP	79 (10.94)	98 (13.57)
105	INC	244 (34.96)	BJD	185 (26.5)	59 (8.46)	IND (TG)	135 (19.34)	134 (19.2)

Contd....

Socio-Economic Amenities - Rural

Access to Education Facilities

Particulars	Number of Villages (% of Population)				
	Available	Not Available	If Not Available (Distance of Nearest Facility)		
			A	B	C
Govt. Primary School	508 (91)	199 (9)	178 (8)	17 (1)	3 (0)
Private Primary School	11 (2)	696 (98)	0 (0)	0 (0)	0 (0)
Govt. Middle School	103 (34)	604 (66)	224 (27)	352 (36)	26 (3)
Private Middle School	4 (0)	703 (100)	0 (0)	2 (0)	0 (0)
Govt. Secondary School	36 (20)	671 (80)	271 (28)	391 (51)	0 (0)
Private Secondary School	2 (0)	705 (100)	1 (0)	7 (1)	0 (0)
Govt. Senior Secondary School	3 (3)	704 (97)	15 (1)	13 (1)	627 (87)
Private Senior Secondary School	1 (2)	706 (98)	3 (0)	6 (2)	40 (6)
Govt. Arts and Science Degree College	2 (3)	705 (97)	37 (6)	211 (30)	373 (54)
Private Arts and Science Degree College	2 (3)	705 (97)	7 (0)	15 (1)	61 (6)
Govt. Engineering College	1 (0)	706 (100)	0 (0)	0 (0)	0 (0)
Private Engineering College	7 (1)	700 (99)	2 (0)	41 (8)	657 (91)
Govt. Medicine College	0 (0)	707 (100)	0 (0)	0 (0)	707 (100)
Private Medicine College	0 (0)	707 (100)	0 (0)	0 (0)	0 (0)
Govt. Management Institute	0 (0)	707 (100)	0 (0)	0 (0)	1 (0)
Private Management Institute	0 (0)	707 (100)	0 (0)	0 (0)	706 (100)
Govt. Polytechnic	0 (0)	707 (100)	0 (0)	1 (0)	242 (29)
Private Polytechnic	0 (0)	707 (100)	0 (0)	0 (0)	11 (1)
Govt. Vocational Training School/ITI	0 (0)	707 (100)	2 (0)	5 (1)	150 (21)
Private Vocational Training School/ITI	4 (1)	703 (99)	0 (0)	2 (0)	90 (7)
Govt. Non Formal Training Centre	0 (0)	707 (100)	0 (0)	0 (0)	65 (9)
Private Non Formal Training Centre	0 (0)	707 (100)	1 (0)	0 (0)	16 (2)
Govt. School For Disabled	0 (0)	707 (100)	0 (0)	0 (0)	24 (2)
Private School For Disabled	0 (0)	707 (100)	0 (0)	0 (0)	13 (1)
Government Others	1 (0)	706 (100)	0 (0)	0 (0)	4 (0)
Private Others	0 (0)	707 (100)	0 (0)	0 (0)	5 (0)

Note : Distance A : Less than 5 km; B : Between 5-10 km; C : 10+ km.; Source : Data Analysis is based on 2011 Census.

DISCLAIMER

The Terms of Use and Disclaimer of Datanet India Private Limited (hereinafter referred to as "Datanet") for use of this analysis report of **Gunupur Assembly Constituency (Gunupur Vidhan Sabha) :-**

1. **Assembly Factbook™** is a Registered Trade Mark owned by Datanet.
2. All the maps are sketched and graphical representation only and have not been drawn to the scale and also not to represent the actual geographical area or boundary of the unit.
3. The data for the aforesaid analysis is based on authentic sources and has been culled from the various publications of Census, CSO and NSSO for district and block level data, various central and state government departments, Central & State Elections Commissions and the concerned Returning Officers' releases, Electoral Rolls, Election results and allied publications, internal assessment, surveys, estimates and analysis. Therefore, certain adjustment of data at micro level may have been done to arrive closer to the macro data.
4. Data have been provided on an "As Is" and "As AVAILABLE" basis
5. The colours shown in the maps or diagram and charts of a particular party, alliance or AC are indicative and do not represent them.
6. This publication which includes maps, sheets, graphs and data would be the property under copyright of Datanet only. The user may use these for its internal study, analysis and research purposes. It's public display, re-selling or any commercial uses by the user are not allowed.
7. Datanet has taken due care and caution in compilation and processing of data and allied information, but does not guarantee the accuracy, adequacy or completeness of any information/analysis and will be not responsible for any errors or omissions or for the results obtained from the use of such information/analysis.
8. All the contents for the publication have been culled from various authentic sources and Datanet reasonably believes such sources to be reliable, but does not make any representations, express or implied as to the accuracy or fitness of use of such information. The information or contents of the information/analysis do not constitute advice and should not be relied upon in making (or refraining from making) any decision. Any reliance placed upon the information provided by Datanet is the sole responsibility and strictly at the user's risk.
9. In no event will Datanet be liable for any damages (including, without limitation, damages for loss of business projects, or loss of profits) arising in contract, tort or otherwise from the use of or inability to use any of its contents, or from any action taken (or refrained from being taken) as a result of using the analysis or any of its contents. Datanet its directors, owners, editors, officials, employees, distributor and agents or any associate will not be liable for any errors in the information contained or any consequences arising from the use of the contents of the provided information/analysis.
10. If any provision of these terms and conditions is held invalid or illegal or unenforceable for any reason by any court of competent jurisdiction, such provision shall be severed and the remainder of provisions of the terms and conditions shall continue in full force and effect as if the Term of Use had been executed with the invalid, illegal or unenforceable provision eliminated.
11. If there are any discrepancies in the information provided, please bring it to attention of Datanet for suitable rectification measures.

**Buy Online This Complete Book At
Datanet India eBooks Store**

www.indiastatpublications.com

or go directly at

[http://www.indiastatpublications.com/
Assembly_factbook/Odisha/Koraput/ Gunupur](http://www.indiastatpublications.com/Assembly_factbook/Odisha/Koraput/Gunupur)

 **india**stat**elections**

ISBN : 978-93-5313-241-5



9 789353 132415