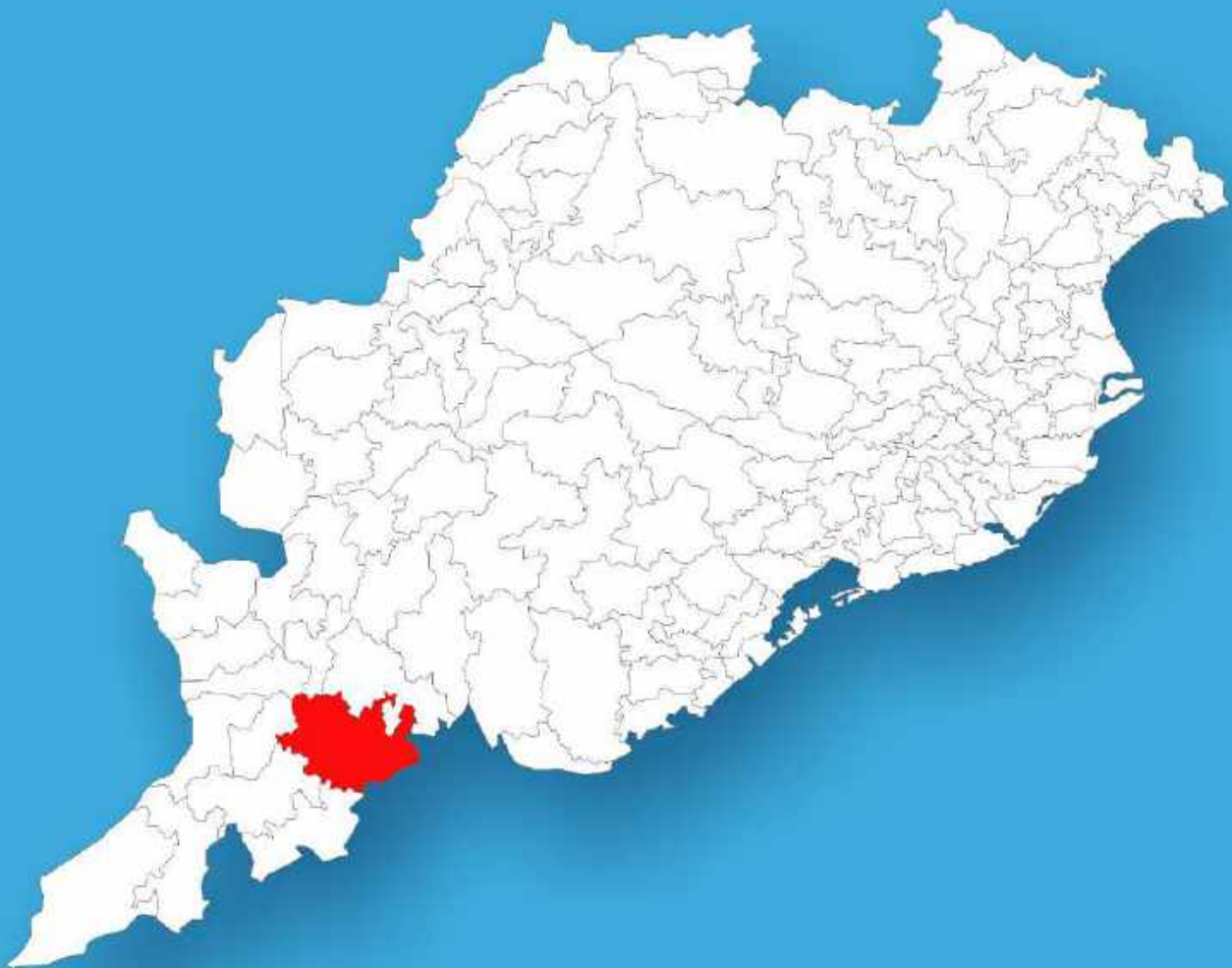




Odisha

Assembly Factbook™

Laxmipur Assembly Constituency

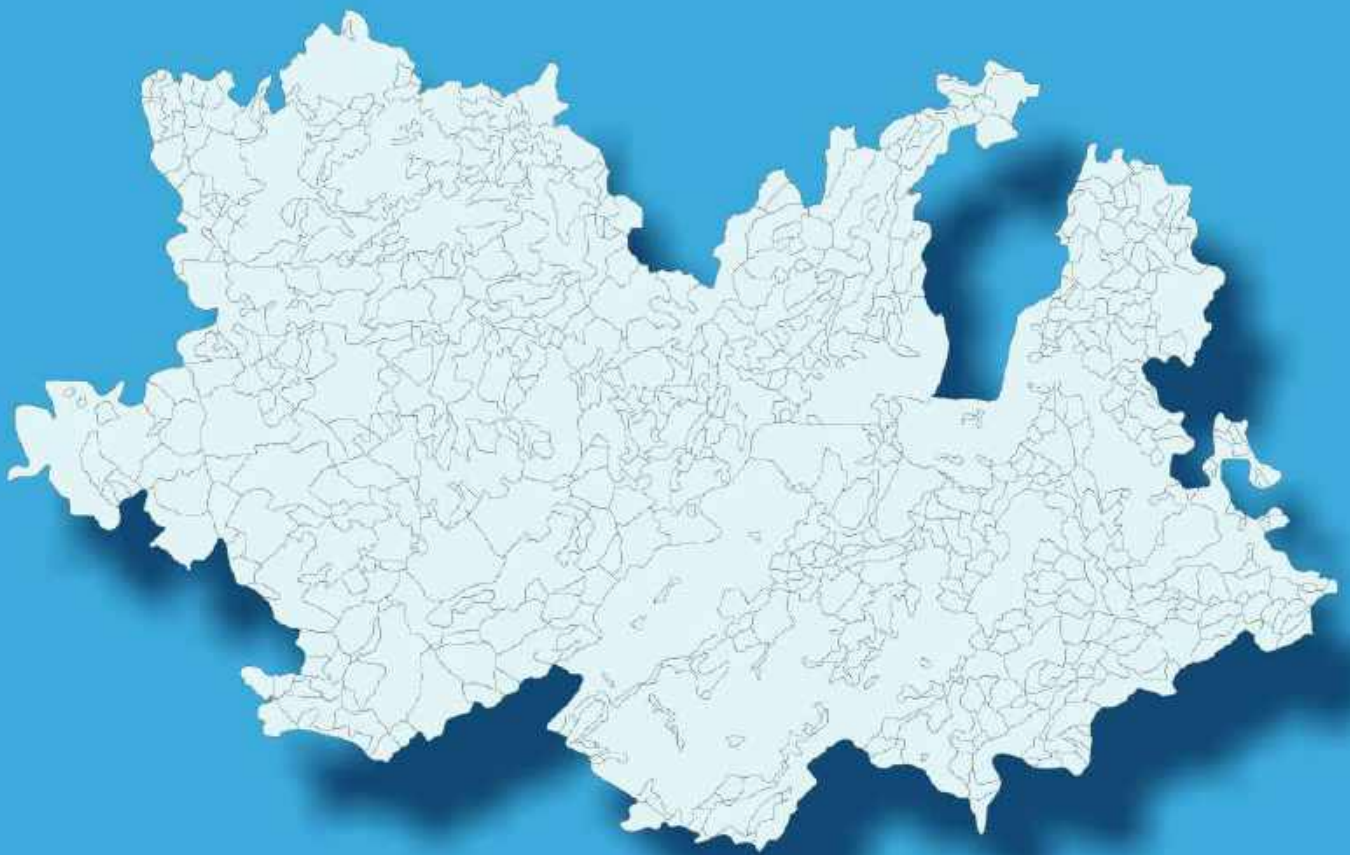


Key Electoral Data of Laxmipur
Assembly Constituency (Vidhan Sabha)

Odisha

Assembly Factbook™

Laxmipur Assembly Constituency



Laxmipur Vidhan Sabha

Editor & Director

Dr. R.K. Thukral

Research Editor

Dr. Shafeeq Rahman

Compiled, Researched and Published by Datanet India Pvt. Ltd.

D-100, 1st Floor,

Okhla Industrial Area, Phase-I,
New Delhi- 110020.

Ph.: 91-11- 43580781-84

Email : support@indiastatpublications.com

Website : www.indiastatelections.com

Online Book Store :

www.indiastatpublications.com

Report No. : AFB/OD-141-0125

ISBN : 978-93-5313-263-7

First Edition : January, 2018

Eighth Updated Edition : January, 2025

Price : Rs. 11500/-

US\$ 310

© **Datanet India Pvt. Ltd.**

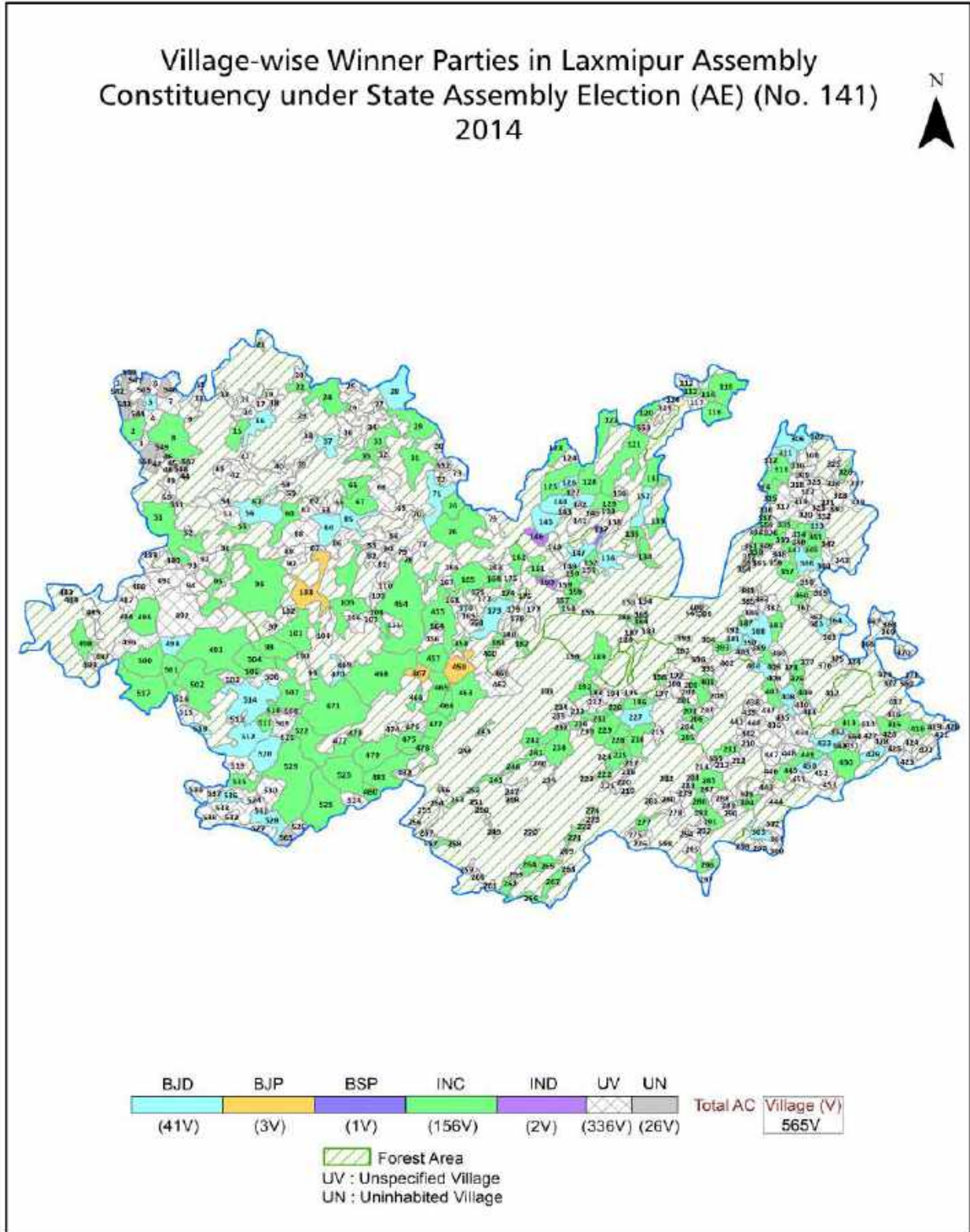
All rights reserved. No part of this book may be reproduced, stored in a retrieval system or transmitted in any form or by any means, mechanical photocopying, photographing, scanning, recording or otherwise without the prior written permission of the publisher. Please refer to Disclaimer at page no. 225 for the use of this publication.

Printed in India

Contents

No.	Particulars	Page No.
	Introduction	
1	Assembly Constituency - (Vidhan Sabha) at a Glance Features of Assembly as per Delimitation Commission of India (2008)	1-2
	Location and Political Maps	
2	Location Map Boundaries of Assembly Constituency - (Vidhan Sabha in District Boundaries of Assembly Constituency under Parliamentary Constituency - (Lok Sabha) Village-wise Winner Parties- 2024-PE, 2024-AE, 2019-PE, 2019-AE, 2014-PE, 2014-AE, 2009-PE and 2009-AE	3-11
	Administrative Setup (2011)	
3	District Sub-district Towns Villages Inhabited Villages Uninhabited Villages Village Panchayat Intermediate Panchayat	12-38
	Demographics (2011)	
4	Population Households Rural/Urban Population Villages by Population Size Sex Ratio (Total & 0-6 Years) Religious Population Social Population Literacy Rate	39-40
	Electoral Features	
5	Important Dates of Last Elections Held Electors by Gender Service Electors Voters Voters Turnout Polling Stations & Average Number of Electors per Polling Station Electors by Age Group Present Elected Representatives	41-46
	Historical Summary Election Results	
6	Vote Share of Major Parties Winning Margin (Number & Percentage Polarity of Parties Summary Result of Assembly Segment of Parliamentary Elections 2024, 2019, 2014, 2009, 2004 and 1999 Summary Result of Assembly Elections 2024, 2019, 2014, 2009, 2004, 2000, 1995, 1990, 1985, 1980, 1977 and 1974	47-66
	Polling Station Level Election Results	
7	Name and Number of Polling Station 2024-PE, 2024-AE, 2019-PE, 2019-AE, 2014-PE, 2014-AE, 2009-PE and 2009-AE Polling Station-wise Electors, Voters & Voters Turnout 2024-PE, 2024-AE, 2019-PE, 2019-AE, 2014-PE, 2014-AE, 2009-PE and 2009-AE Polling Station wise Elections Results 2024-PE, 2024-AE, 2019-PE, 2019-AE, 2014-PE, 2014-AE, 2009-PE and 2009-AE	67-204
	Share of Assembly Constituency	
8	Share of Assembly Constituency - (Vidhan Sabha) in State, District and Parliamentary Constituency - (Lok Sabha)	205
	Socio-Economic Amenities (2011)	
9	Access to Administrative Units Agricultural, Manufacturing and Industrial Commodities Demographic Indicators Education Health & Manpower Drinking Water Supply Sanitation Entertainment and Recreations Infrastructure Power Food Allocation Distribution and Marketing of Agriculture Commodities Infrastructure Transport and Road Infrastructure Communication Banking and Financial Services Land Use Irrigation Source	207-221
10	Abbreviation & Sources	222-223
11	Disclaimer	225

Location & Political Map



Administrative Setup

List of Village Panchayat & Intermediate Panchayat (Block) Name - 2011

Village Name	Village Panchayat Name	Intermediate Panchayat Name
Alachi	Gaudaguda	Lakshmipur
Almonda	Alamanda	Bandhugaon
Ambabalsa	Alamanda	Bandhugaon
Ambaguda	Duarasuni	Dasamantapur
Ambagura	Lakshmipur	Lakshmipur
Ambliambagura	Bijaghati	Narayanpatana
Ambliput	Garidi	Bandhugaon
Anabari	Jaguguda	Bandhugaon
Anagar	Dasamantapur	Dasamantapur
Anakariri	Kabaribadi	Bandhugaon
Angarguda	Duarasuni	Dasamantapur
Antamara	Jaguguda	Bandhugaon
Arlikota	Podapadar	Narayanpatana
Autdora	Murkar	Dasamantapur
Bachanaput	Podapadar	Narayanpatana
Badabagiri	Dumbaguda	Dasamantapur
Badakukudakata	Duarasuni	Dasamantapur
Badapindapadar	Duarasuni	Dasamantapur
Bagam	Kumbari	Narayanpatana
Baghachema	Dasamantapur	Dasamantapur
Baghlamti	Girligumma	Dasamantapur
Bagiribeda	Nandigam	Dasamantapur
Bakadaguda	Mujanga	Dasamantapur
Bala	Talagumandi	Narayanpatana
Balighat	Duarasuni	Dasamantapur
Balingi	Kutinga	Lakshmipur
Balipeta	Balipeta	Narayanpatana
Banasil	Chikamba	Dasamantapur
Bandhugaon	Bandhugaon	Bandhugaon

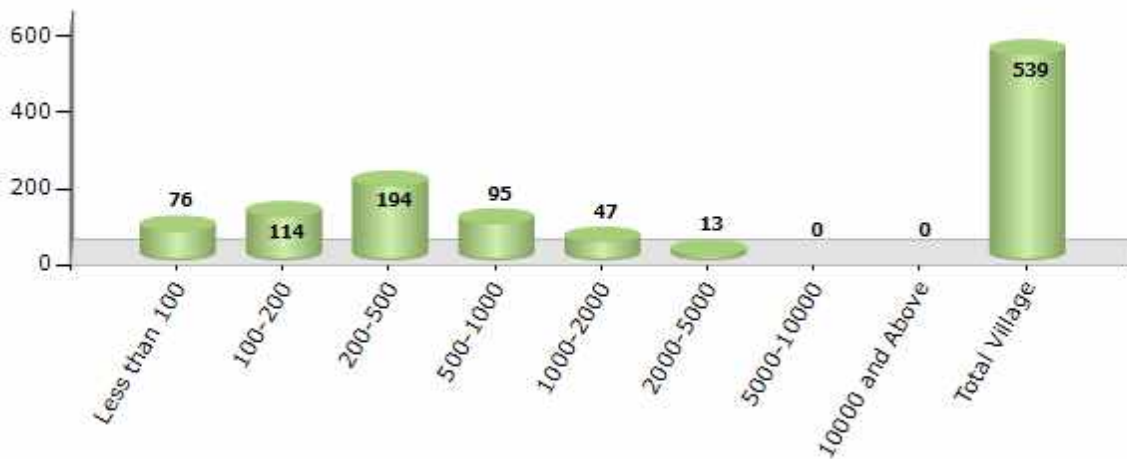
Contd....

Demographic

Number of Villages by Population Size - 2011

Less than 100	100-200	200-500	500-1000	1000-2000	2000-5000	5000-10000	10000 and Above	Total Village
76	114	194	95	47	13	0	0	539

Number of Villages by Population Size - 2011

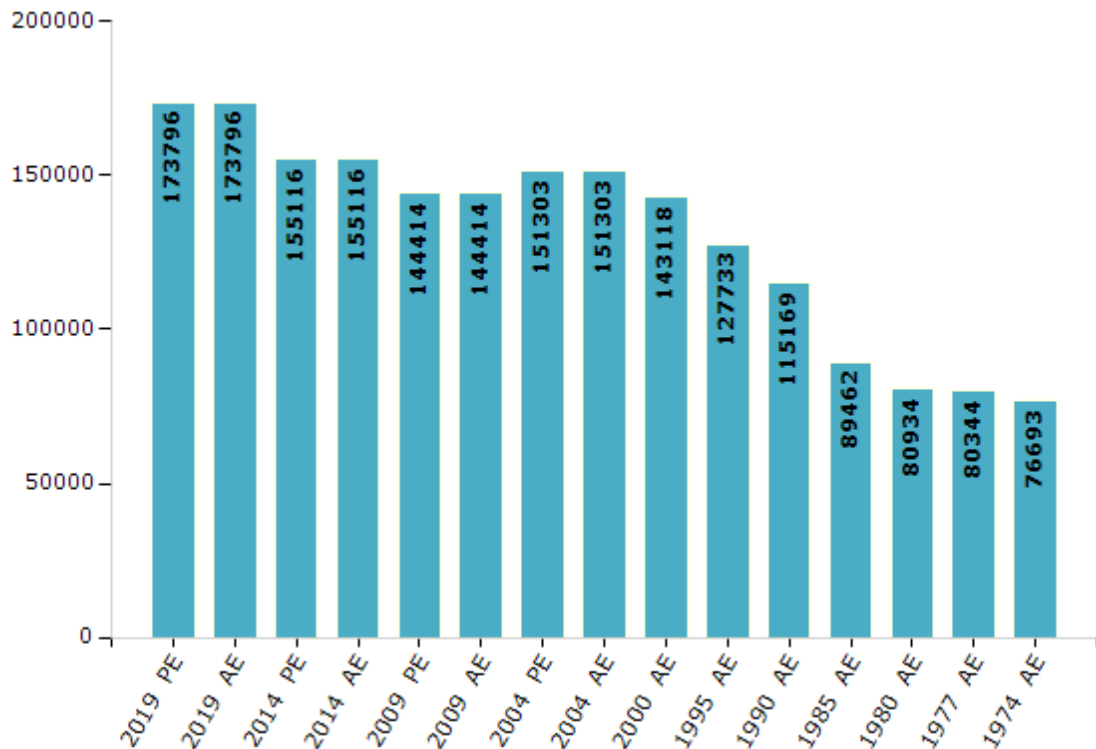


Electoral Features

Electors by Male & Female

Year	Male	Female	Others	Total	Year	Male	Female	Others	Total
2019 PE	81920	91863	13	173796	1990 AE	57507	57662	-	115169
2019 AE	81920	91863	13	173796	1985 AE	43655	45807	-	89462
2014 PE	74559	80553	4	155116	1980 AE	40160	40774	-	80934
2014 AE	74559	80553	4	155116	1977 AE	40551	39793	-	80344
2009 PE	69517	74897	-	144414	1974 AE	38362	38331	-	76693
2009 AE	69517	74897	-	144414	1971 AE	-	-	-	-
2004 PE	73240	78063	-	151303	1967 AE	-	-	-	-
2004 AE	73240	78063	-	151303	1961 AE	-	-	-	-
2000 AE	70474	72644	-	143118	1957 AE	-	-	-	-
1999 PE	-	-	-	-	1952 AE	-	-	-	-
1995 AE	64766	62967	-	127733					

Number of Electors



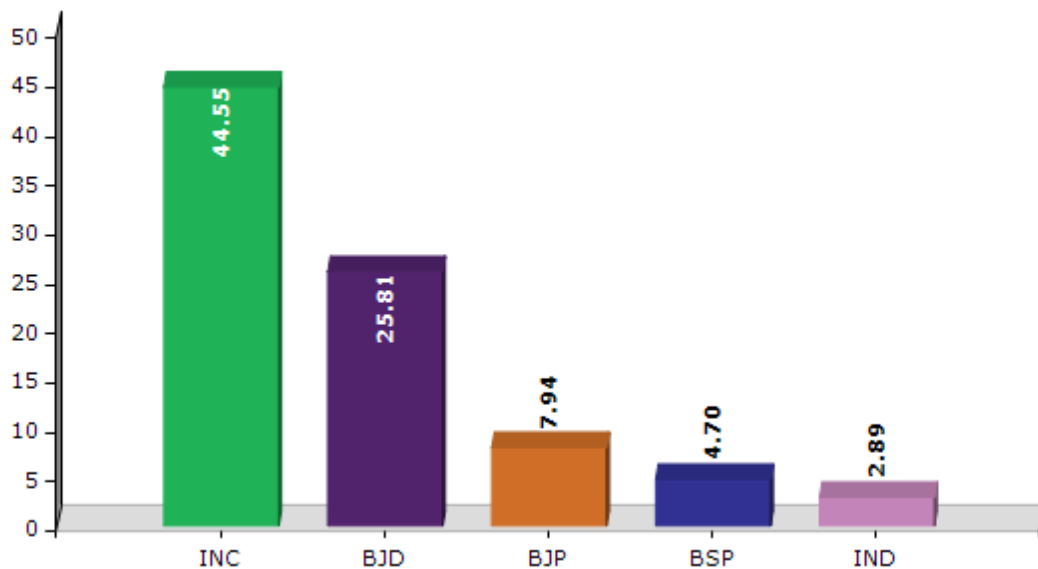
Note : AE : Assembly Election, PE : Assembly Segment of Parliamentary Election

Historical Summary Election Results

Summary Result of Assembly Election - 2014

Candidate Name	Party	Votes	Votes %
Kailash Chandra Kulesika	INC	53429	44.55
Hema Gomango	BJD	30956	25.81
Shiba Muduli	BJP	9527	7.94
Jandhar Wadaka	BSP	5632	4.7
Parada Kulesika	IND	3472	2.89
Akhil Chandra Jhodia	OJM	3227	2.69
Suresh Sirika	IND	2343	1.95
Kanteswar Hikaka	IND	2120	1.77
Niranjan Jani	SAMO	2002	1.67
Rama Chandra Kendruka	SKD	1687	1.41
Kanhei Jani	CPIM	1475	1.23
	NOTA	4069	3.39

Votes Percentage of Top Parties - 2014



Polling Station Level Election Results

Number and Name of Polling Stations (PS) (2019 AE)

Number of Polling Stations	Name of Polling Stations	Number of Polling Stations	Name of Polling Stations
1	Pindapadar	22	Chaulakanti
2	Chitikasil	23	Pindapadar
3	Godri	24	Dasamantpur (Anagar)
4	Chtamba	25	Dasamantpur
5	Rohiambo	26	Biriguda
6	Dokribeda	27	Biriguda-2
7	Dumbaguda	28	Kuntesh
8	Badabagri	29	Bhalujodi
9	Phatakijam	30	Barigan
10	Uppergadala	31	Kebidi
11	Girli	32	Piskadanga
12	Girligumma	33	Ramijhola
13	Duarsuni	34	Lulupadar
14	Birighat	35	Keskapadi
15	Sisukudi	36	Pipalpadar
16	Marichaguda	37	Biriguda
17	Chikamba	38	Kenduwada
18	Bhitarabagari	39	Paridiguda
19	Murkar	40	Rajan Panasguda
20	Tunkhal	41	Talakuttinga
21	Banuaguda	42	Kuttinga

Contd....

Polling Station Level Election Results

Polling Station-wise Votes Secured by Overall Top Five Parties in Laxmipur Assembly in Assembly Election (AE) under Koraput Parliamentary Constituency in Odisha (2019)

Number of Polling Station	Winner - Prabhu Jani (BJD)	Runner-up - Kailash Chandra Kulesika (INC)	3rd - Kumuda Chandra Saunta (BJP)	4th - Anita Sagaria (BSP)	5th - Purna Mandingi (CPIM)	NOTA	Other	Total Votes Secured
36	109	348	63	40	19	51	0	630
37	170	276	17	23	10	18	0	514
38	142	79	12	19	5	20	0	277
39	115	219	11	19	3	1	0	368
40	241	210	64	58	19	21	0	613
41	176	115	107	52	30	15	0	495
42	246	308	105	105	27	26	0	817
43	176	268	23	40	15	37	0	559
44	43	94	13	58	16	21	0	245
45	174	183	25	25	11	10	0	428
46	198	429	59	81	20	61	0	848
47	1	0	0	0	0	0	0	1
48	298	117	94	57	17	29	0	612
49	189	292	105	268	21	24	0	899
50	269	179	32	94	31	41	0	646
51	134	188	34	62	14	9	0	441
52	287	84	168	26	15	8	0	588
53	189	183	249	120	10	18	0	769
54	132	192	45	53	14	23	0	459
55	166	288	137	48	8	31	0	678
56	345	322	77	125	10	25	0	904
57	210	294	79	116	30	27	0	756
58	330	242	82	157	26	44	0	881
59	351	164	77	75	15	30	0	712
60	84	126	71	17	11	25	0	334
61	158	123	185	17	14	15	0	512
62	398	136	183	102	54	78	0	951
63	360	308	164	63	20	37	0	952
64	318	379	156	92	21	22	0	988
65	181	309	93	25	24	19	0	651
66	289	329	110	87	41	69	0	925
67	292	319	146	65	19	63	0	904
68	208	246	111	62	18	15	0	660
69	199	246	38	36	27	30	0	576
70	379	270	81	60	27	13	0	830

Contd....

Polling Station Level Election Results

Winner, Runner-up and 3rd Party Position & Winning Margin According to Polling Stations in Laxmipur Assembly in Assembly Election (AE) under Koraput Parliamentary Constituency in Odisha (2019)

Polling Station Number	Winner Party	Winner Votes (%)	Runner-up Party	Runner-up Votes (%)	Winning Margin Votes (%)	Third Party	Third Party Votes (%)	Other Votes (%)
71	BJD	187 (40.56)	INC	168 (36.44)	19 (4.12)	BSP	46 (9.98)	60 (13.02)
72	BJD	292 (37.44)	INC	202 (25.9)	90 (11.54)	BJP	137 (17.56)	149 (19.1)
73	BJD	393 (38.95)	INC	276 (27.35)	117 (11.6)	BJP	116 (11.5)	224 (22.2)
74	BJD	276 (33.5)	INC	248 (30.1)	28 (3.4)	BJP	131 (15.9)	169 (20.51)
75	BJD	222 (51.99)	INC	118 (27.63)	104 (24.36)	BJP	62 (14.52)	25 (5.85)
76	BJD	177 (43.6)	INC	98 (24.14)	79 (19.46)	BJP	73 (17.98)	58 (14.29)
77	BJD	265 (40.15)	INC	178 (26.97)	87 (13.18)	BSP	74 (11.21)	143 (21.67)
78	BJD	316 (37.94)	INC	300 (36.01)	16 (1.93)	BJP	117 (14.05)	100 (12)
79	BJD	202 (46.33)	INC	100 (22.94)	102 (23.39)	BJP	58 (13.3)	76 (17.43)
80	BJD	381 (42.52)	INC	341 (38.06)	40 (4.46)	BJP	78 (8.71)	96 (10.71)
81	BJD	277 (40.44)	INC	200 (29.2)	77 (11.24)	BJP	107 (15.62)	101 (14.74)
82	BJD	453 (53.8)	BSP	158 (18.76)	295 (35.04)	BJP	108 (12.83)	123 (14.61)
83	BJP	300 (51.37)	BJD	176 (30.14)	124 (21.23)	INC	67 (11.47)	41 (7.02)
84	BJD	322 (37.27)	BJP	279 (32.29)	43 (4.98)	INC	161 (18.63)	102 (11.81)
85	BJD	301 (40.46)	BJP	175 (23.52)	126 (16.94)	INC	162 (21.77)	106 (14.25)
86	INC	381 (40.49)	BJD	358 (38.04)	23 (2.45)	BJP	132 (14.03)	70 (7.44)
87	BJD	170 (35.64)	INC	123 (25.79)	47 (9.85)	BJP	117 (24.53)	67 (14.05)
88	BJD	254 (33.78)	INC	243 (32.31)	11 (1.47)	BJP	171 (22.74)	84 (11.17)
89	INC	218 (41.68)	BJD	181 (34.61)	37 (7.07)	BJP	46 (8.8)	78 (14.91)
90	INC	284 (67.78)	BJD	112 (26.73)	172 (41.05)	BJP	11 (2.63)	12 (2.86)
91	BJD	250 (42.52)	INC	145 (24.66)	105 (17.86)	BJP	120 (20.41)	73 (12.41)
92	INC	109 (35.62)	BJD	78 (25.49)	31 (10.13)	BJP	72 (23.53)	47 (15.36)
93	BJD	502 (47.81)	BJP	221 (21.05)	281 (26.76)	INC	166 (15.81)	161 (15.33)
94	BJD	248 (35.23)	INC	212 (30.11)	36 (5.12)	BJP	153 (21.73)	91 (12.93)
95	INC	309 (43.22)	BJD	152 (21.26)	157 (21.96)	BSP	105 (14.69)	149 (20.84)
96	BJD	215 (33.33)	INC	152 (23.57)	63 (9.76)	BJP	139 (21.55)	139 (21.55)
97	INC	320 (37.21)	BJD	208 (24.19)	112 (13.02)	BSP	172 (20)	160 (18.6)
98	BJP	165 (44.59)	INC	105 (28.38)	60 (16.21)	BJD	79 (21.35)	21 (5.68)
99	BJP	236 (33.67)	BJD	184 (26.25)	52 (7.42)	INC	179 (25.53)	102 (14.55)
100	BJD	286 (38.6)	BJP	279 (37.65)	7 (0.95)	INC	117 (15.79)	59 (7.96)
101	INC	242 (35.12)	BJD	215 (31.2)	27 (3.92)	BJP	111 (16.11)	121 (17.56)
102	INC	287 (52.56)	BJD	92 (16.85)	195 (35.71)	BJP	88 (16.12)	79 (14.47)
103	BJD	264 (38.37)	INC	238 (34.59)	26 (3.78)	BJP	94 (13.66)	92 (13.37)
104	BJD	419 (45.89)	INC	239 (26.18)	180 (19.71)	BJP	137 (15.01)	118 (12.92)
105	BJD	146 (33.49)	INC	121 (27.75)	25 (5.74)	BSP	92 (21.1)	77 (17.66)

Contd....

Socio-Economic Amenities - Rural

Access to Education Facilities

Particulars	Number of Villages (% of Population)				
	Available	Not Available	If Not Available (Distance of Nearest Facility)		
			A	B	C
Govt. Primary School	447 (96)	92 (4)	78 (3)	11 (1)	3 (0)
Private Primary School	15 (6)	524 (94)	0 (0)	0 (0)	0 (0)
Govt. Middle School	146 (53)	393 (47)	146 (18)	175 (19)	61 (9)
Private Middle School	8 (3)	531 (97)	0 (0)	1 (0)	0 (0)
Govt. Secondary School	39 (20)	500 (80)	167 (28)	308 (47)	0 (0)
Private Secondary School	7 (1)	532 (99)	13 (3)	12 (2)	0 (0)
Govt. Senior Secondary School	6 (4)	533 (96)	22 (4)	37 (7)	344 (66)
Private Senior Secondary School	2 (2)	537 (98)	2 (0)	34 (6)	94 (11)
Govt. Arts and Science Degree College	4 (4)	535 (96)	13 (3)	14 (3)	380 (72)
Private Arts and Science Degree College	3 (1)	536 (99)	4 (1)	3 (1)	119 (17)
Govt. Engineering College	1 (0)	538 (100)	0 (0)	0 (0)	0 (0)
Private Engineering College	6 (1)	533 (99)	0 (0)	1 (0)	532 (98)
Govt. Medicine College	1 (0)	538 (100)	0 (0)	0 (0)	532 (99)
Private Medicine College	1 (1)	538 (99)	0 (0)	0 (0)	0 (0)
Govt. Management Institute	2 (1)	537 (99)	0 (0)	0 (0)	150 (28)
Private Management Institute	5 (2)	534 (98)	0 (0)	0 (0)	383 (70)
Govt. Polytechnic	1 (0)	538 (100)	0 (0)	0 (0)	90 (16)
Private Polytechnic	5 (2)	534 (98)	0 (0)	0 (0)	342 (66)
Govt. Vocational Training School/ITI	1 (0)	538 (100)	0 (0)	1 (0)	364 (73)
Private Vocational Training School/ITI	6 (2)	533 (98)	2 (0)	0 (0)	123 (18)
Govt. Non Formal Training Centre	0 (0)	539 (100)	0 (0)	0 (0)	280 (56)
Private Non Formal Training Centre	0 (0)	539 (100)	0 (0)	0 (0)	47 (10)
Govt. School For Disabled	0 (0)	539 (100)	0 (0)	0 (0)	451 (86)
Private School For Disabled	0 (0)	539 (100)	0 (0)	0 (0)	1 (0)
Government Others	1 (0)	538 (100)	0 (0)	0 (0)	2 (0)
Private Others	1 (0)	538 (100)	0 (0)	0 (0)	0 (0)

Note : Distance A : Less than 5 km; B : Between 5-10 km; C : 10+ km.; Source : Data Analysis is based on 2011 Census.

DISCLAIMER

The Terms of Use and Disclaimer of Datanet India Private Limited (hereinafter referred to as "Datanet") for use of this analysis report of **Laxmipur Assembly Constituency (Laxmipur Vidhan Sabha)** :-

1. **Assembly Factbook™** is a Registered Trade Mark owned by Datanet.
2. All the maps are sketched and graphical representation only and have not been drawn to the scale and also not to represent the actual geographical area or boundary of the unit.
3. The data for the aforesaid analysis is based on authentic sources and has been culled from the various publications of Census, CSO and NSSO for district and block level data, various central and state government departments, Central & State Elections Commissions and the concerned Returning Officers' releases, Electoral Rolls, Election results and allied publications, internal assessment, surveys, estimates and analysis. Therefore, certain adjustment of data at micro level may have been done to arrive closer to the macro data.
4. Data have been provided on an "As Is" and "As AVAILABLE" basis
5. The colours shown in the maps or diagram and charts of a particular party, alliance or AC are indicative and do not represent them.
6. This publication which includes maps, sheets, graphs and data would be the property under copyright of Datanet only. The user may use these for its internal study, analysis and research purposes. It's public display, re-selling or any commercial uses by the user are not allowed.
7. Datanet has taken due care and caution in compilation and processing of data and allied information, but does not guarantee the accuracy, adequacy or completeness of any information/analysis and will be not responsible for any errors or omissions or for the results obtained from the use of such information/analysis.
8. All the contents for the publication have been culled from various authentic sources and Datanet reasonably believes such sources to be reliable, but does not make any representations, express or implied as to the accuracy or fitness of use of such information. The information or contents of the information/analysis do not constitute advice and should not be relied upon in making (or refraining from making) any decision. Any reliance placed upon the information provided by Datanet is the sole responsibility and strictly at the user's risk.
9. In no event will Datanet be liable for any damages (including, without limitation, damages for loss of business projects, or loss of profits) arising in contract, tort or otherwise from the use of or inability to use any of its contents, or from any action taken (or refrained from being taken) as a result of using the analysis or any of its contents. Datanet its directors, owners, editors, officials, employees, distributor and agents or any associate will not be liable for any errors in the information contained or any consequences arising from the use of the contents of the provided information/analysis.
10. If any provision of these terms and conditions is held invalid or illegal or unenforceable for any reason by any court of competent jurisdiction, such provision shall be severed and the remainder of provisions of the terms and conditions shall continue in full force and effect as if the Term of Use had been executed with the invalid, illegal or unenforceable provision eliminated.
11. If there are any discrepancies in the information provided, please bring it to attention of Datanet for suitable rectification measures.

Buy Online This Complete Book At
Datanet India eBooks Store

www.indiastatpublications.com

or go directly at

[http://www.indiastatpublications.com/
Assembly_factbook/Odisha/Koraput/ Laxmipur](http://www.indiastatpublications.com/Assembly_factbook/Odisha/Koraput/Laxmipur)

 **india**stat**elections**

ISBN : 978-93-5313-263-7



9 789353 132637