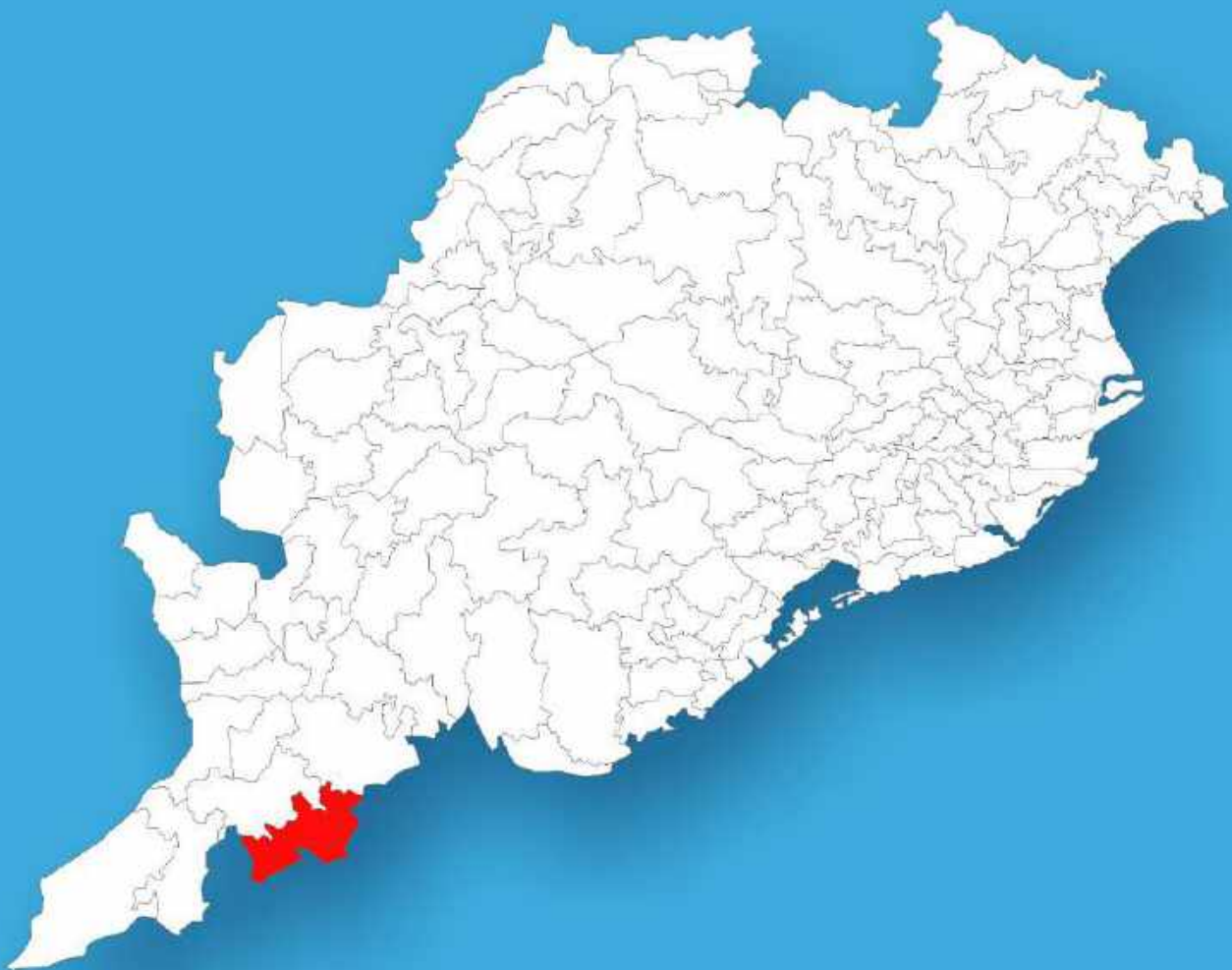




Odisha

Assembly Factbook™

Pottangi Assembly Constituency

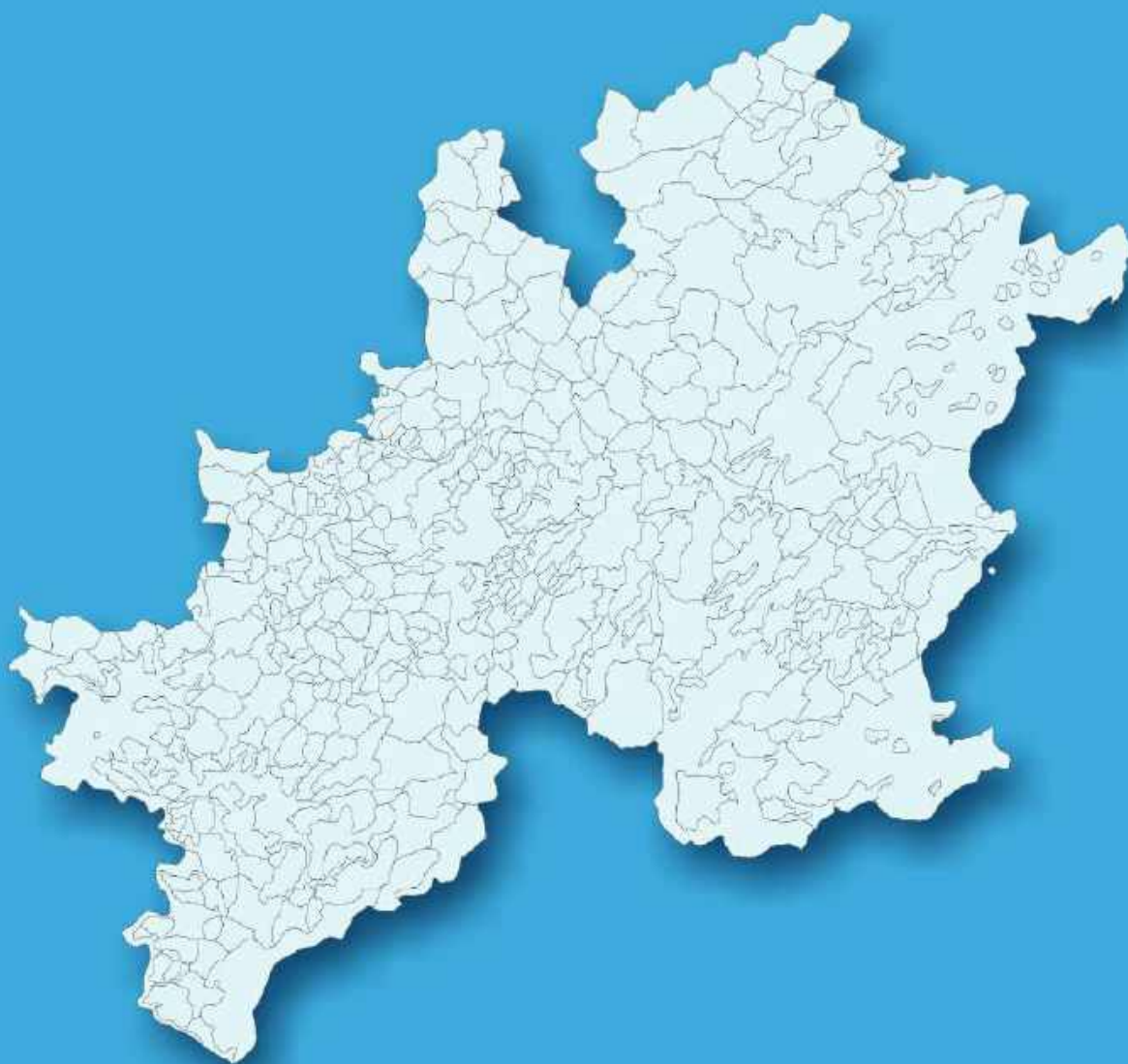


Key Electoral Data of Pottangi
Assembly Constituency (Vidhan Sabha)

Odisha

Assembly Factbook™

Pottangi Assembly Constituency



Pottangi Vidhan Sabha

Editor & Director

Dr. R.K. Thukral

Research Editor

Dr. Shafeeq Rahman

Compiled, Researched and Published by Datanet India Pvt. Ltd.

D-100, 1st Floor,

Okhla Industrial Area, Phase-I,
New Delhi- 110020.

Ph.: 91-11- 43580781-84

Email : support@indiastatpublications.com

Website : www.indiastatelections.com

Online Book Store :

www.indiastatpublications.com

Report No. : AFB/OD-145-0125

ISBN : 978-93-5313-280-4

First Edition : January, 2018

Eighth Updated Edition : January, 2025

Price : Rs. 11500/-

US\$ 310

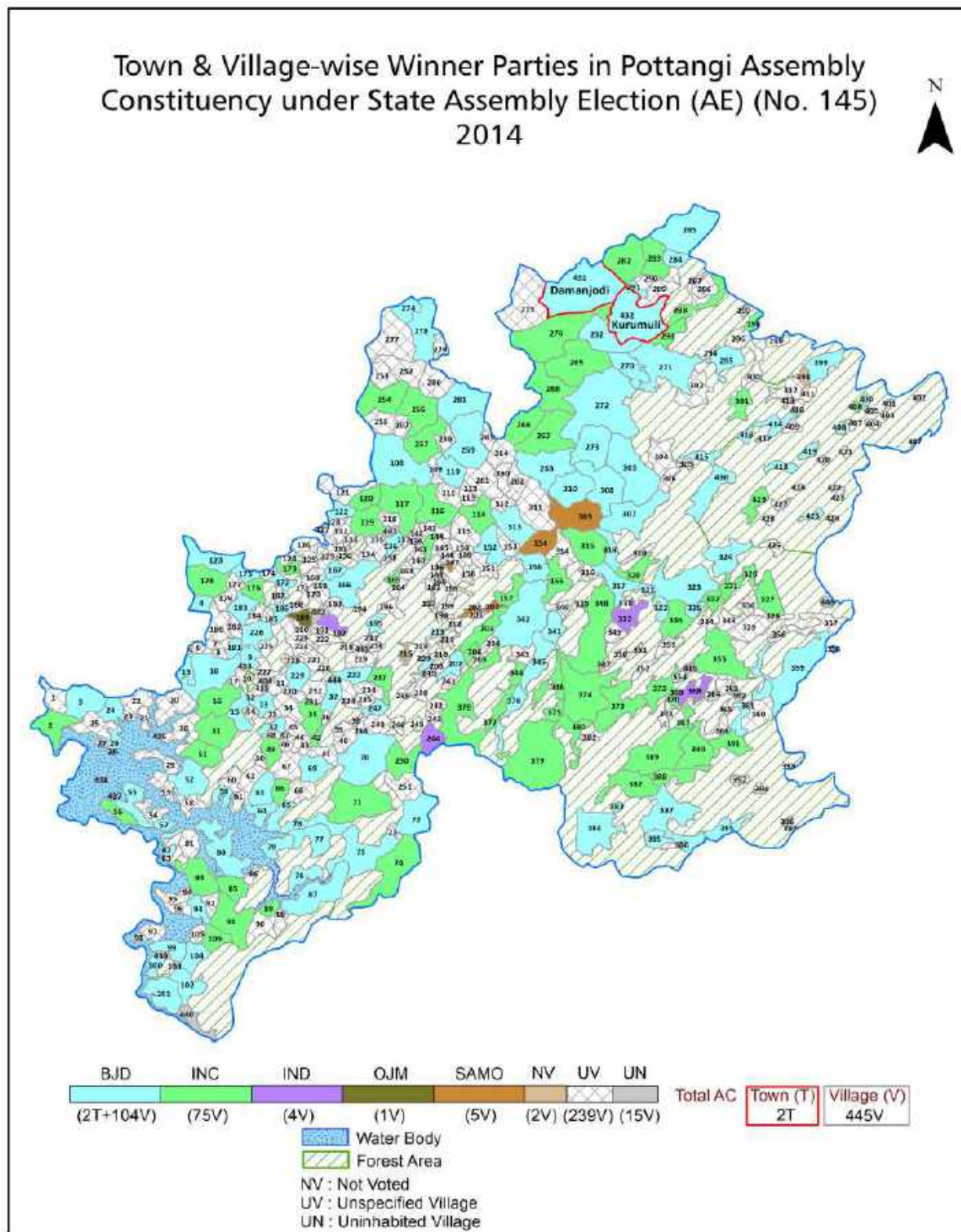
© Datanet India Pvt. Ltd.

All rights reserved. No part of this book may be reproduced, stored in a retrieval system or transmitted in any form or by any means, mechanical photocopying, photographing, scanning, recording or otherwise without the prior written permission of the publisher. Please refer to Disclaimer at page no. 228 for the use of this publication.

Printed in India

No.	Particulars	Page No.
	Introduction	
1	Assembly Constituency - (Vidhan Sabha) at a Glance Features of Assembly as per Delimitation Commission of India (2008)	1-2
	Location and Political Maps	
2	Location Map Boundaries of Assembly Constituency - (Vidhan Sabha) in District Boundaries of Assembly Constituency under Parliamentary Constituency - (Lok Sabha) Town & Village-wise Winner Parties- 2024-PE, 2024-AE, 2019-PE, 2019-AE, 2014-PE, 2014-AE, 2009-PE and 2009-AE	3-11
	Administrative Setup (2011)	
3	District Sub-district Towns Villages Inhabited Villages Uninhabited Villages Village Panchayat Intermediate Panchayat	12-33
	Demographics (2011)	
4	Population Households Rural/Urban Population Towns and Villages by Population Size Sex Ratio (Total & 0-6 Years) Religious Population Social Population Literacy Rate	34-35
	Electoral Features	
5	Important Dates of Last Elections Held Electors by Gender Service Electors Voters Voters Turnout Polling Stations & Average Number of Electors per Polling Station Electors by Age Group Present Elected Representatives	36-41
	Historical Summary Election Results	
6	Vote Share of Major Parties Winning Margin (Number & Percentage) Polarity of Parties Summary Result of Assembly Segment of Parliamentary Elections 2024, 2019, 2014, 2009, 2004 and 1999 Summary Result of Assembly Elections 2024, 2019, 2014, 2009, 2004, 2000, 1995, 1990, 1985, 1980, 1977, 1974, 1961 and 1957	42-63
	Polling Station Level Election Results	
7	Name and Number of Polling Station 2024-PE, 2024-AE, 2019-PE, 2019-AE, 2014-PE, 2014-AE, 2009-PE and 2009-AE Polling Station-wise Electors, Voters & Voters Turnout 2024-PE, 2024-AE, 2019-PE, 2019-AE, 2014-PE, 2014-AE, 2009-PE and 2009-AE Polling Station wise Elections Results 2024-PE, 2024-AE, 2019-PE, 2019-AE, 2014-PE, 2014-AE, 2009-PE and 2009-AE	64-207
	Share of Assembly Constituency	
8	Share of Assembly Constituency - (Vidhan Sabha) in State, District and Parliamentary Constituency - (Lok Sabha)	208
	Socio-Economic Amenities (2011)	
9	Access to Administrative Units Agricultural, Manufacturing and Industrial Commodities Demographic Indicators Education Health & Manpower Drinking Water Supply Sanitation Entertainment and Recreations Infrastructure Power Food Allocation Distribution and Marketing of Agriculture Commodities Infrastructure Transport and Road Infrastructure Communication Banking and Financial Services Land Use Irrigation Source	210-224
10	Abbreviation & Sources	225-226
11	Disclaimer	228

Location & Political Map



Administrative Setup

List of Village Panchayat & Intermediate Panchayat (Block) Name - 2011

Village Name	Village Panchayat Name	Intermediate Panchayat Name
Abharada	Kularsing	Nandapur
Adra	Kasandi	Nandapur
Akanta	Bilaput	Nandapur
Alasi	Sunki	Pottangi
Aligan	Pakhjholla	Similiguda
Amalabadi	Litiguda	Koraput
Ambagan	Litiguda	Koraput
Ambel	Balda	Nandapur
Ampaballi	Ampavalli	Pottangi
Anaghat	Khurji	Nandapur
Andaruguda	Panthulung	Nandapur
Antabiri	Bilaput	Nandapur
Araganda	Bilaput	Nandapur
Araput	Nandapur	Nandapur
Aringi	Attanda	Nandapur
Aripuraghati	Litiguda	Koraput
Arjuvalsa	Kotiya	Pottangi
Atanda	Attanda	Nandapur
Atubu	Kulabir	Nandapur
Badahanjar	Kulabir	Nandapur
Badaligura	Hikimput	Nandapur
Badalipandi	Malibelagam	Nandapur
Badel	Badel	Nandapur
Badigaon	Rajput	Similiguda
Baghragura	Kasandi	Nandapur
Bahirpara	Nandapur	Nandapur
Bailiguda(Bahiliguda)	Peturu	Pottangi
Bairagiput	Khemundiguda	Nandapur
Balda	Balda	Nandapur

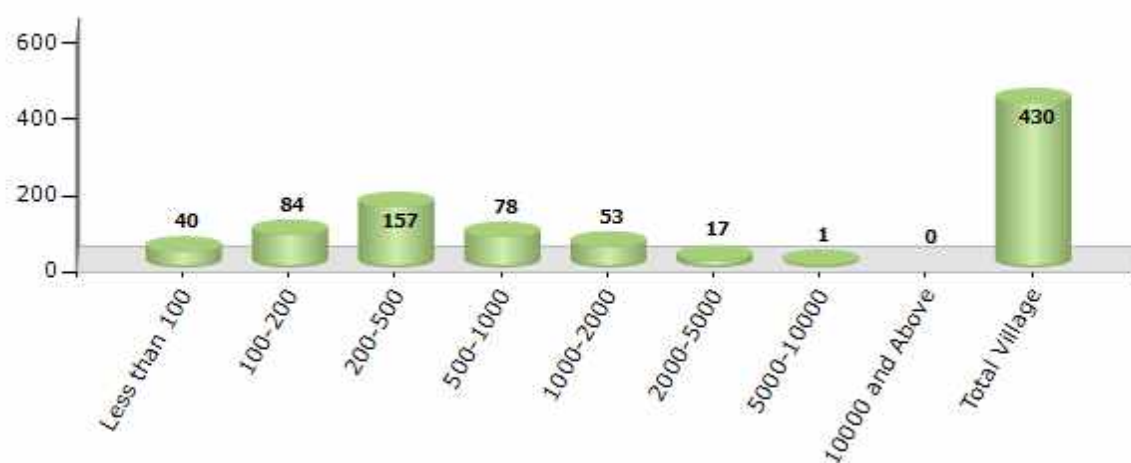
Contd....

Demographic

Number of Villages by Population Size - 2011

Less than 100	100-200	200-500	500-1000	1000-2000	2000-5000	5000-10000	10000 and Above	Total Village
40	84	157	78	53	17	1	0	430

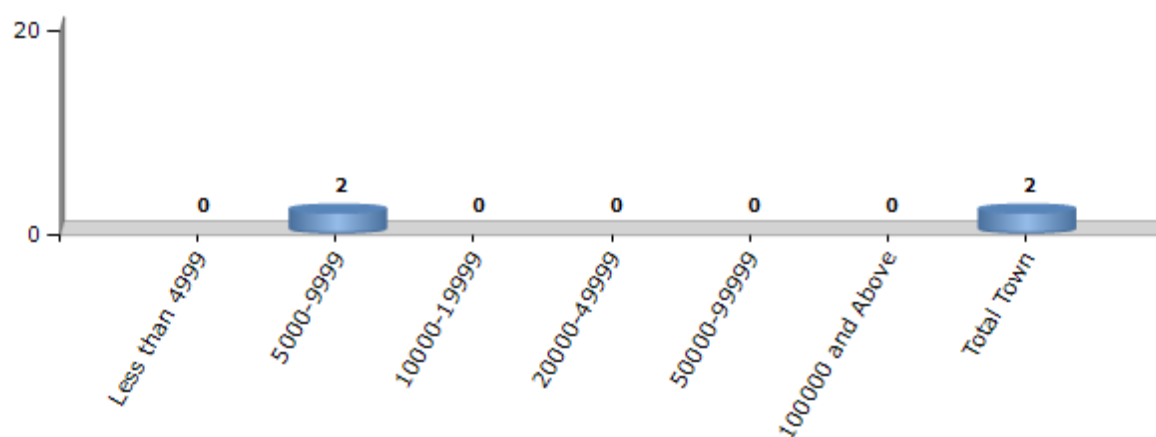
Number of Villages by Population Size - 2011



Number of Towns by Population Size - 2011

Less than 4999	5000-9999	10000-19999	20000-49999	50000-99999	100000 and Above	Total Town
0	2	0	0	0	0	2

Number of Towns by Population Size - 2011



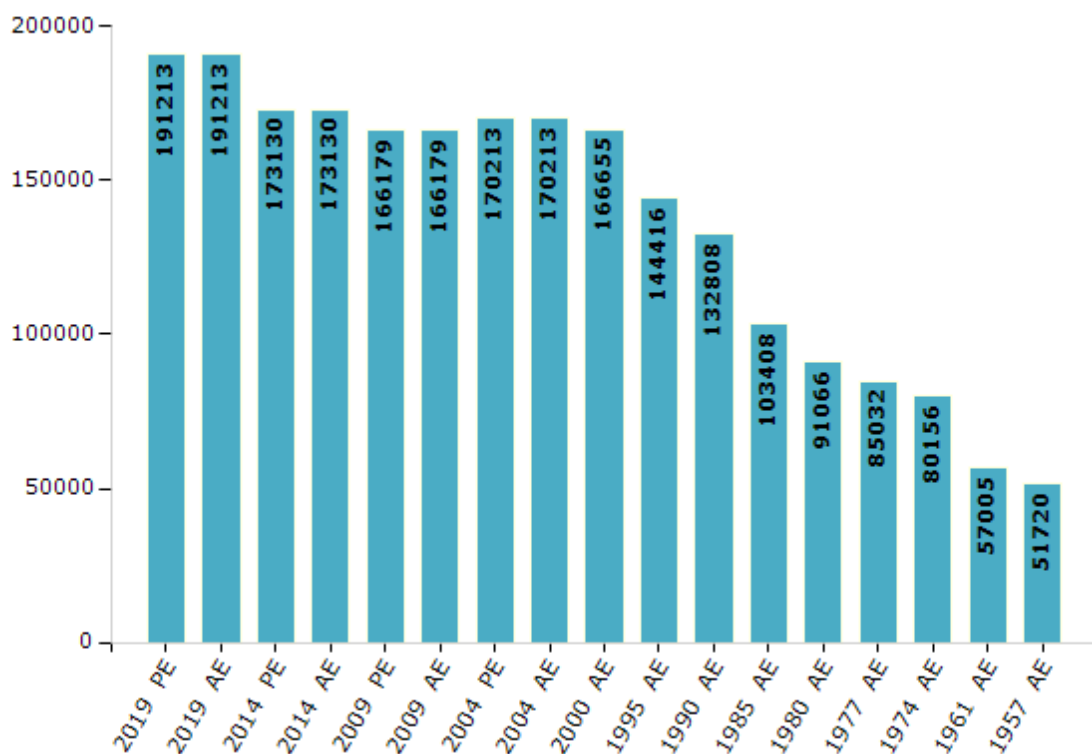
Electoral Features

Electors by Male & Female

Year	Male	Female	Others	Total
2019 PE	92246	98961	6	191213
2019 AE	92246	98961	6	191213
2014 PE	84701	88427	2	173130
2014 AE	84701	88427	2	173130
2009 PE	81129	85050	-	166179
2009 AE	81129	85050	-	166179
2004 PE	83978	86235	-	170213
2004 AE	83978	86235	-	170213
2000 AE	84497	82158	-	166655
1999 PE	-	-	-	-
1995 AE	69596	74820	-	144416

Year	Male	Female	Others	Total
1990 AE	70400	62408	-	132808
1985 AE	54200	49208	-	103408
1980 AE	46715	44351	-	91066
1977 AE	44135	40897	-	85032
1974 AE	40823	39333	-	80156
1971 AE	-	-	-	-
1967 AE	-	-	-	-
1961 AE	57005	0	-	57005
1957 AE	51720	0	-	51720
1952 AE	-	-	-	-

Number of Electors



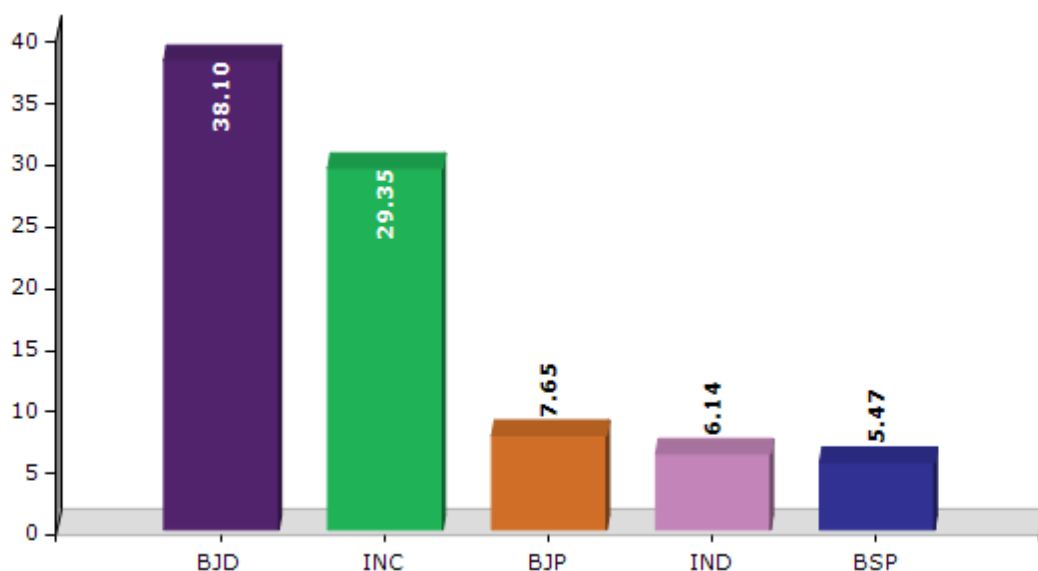
Note : AE : Assembly Election, PE : Assembly Segment of Parliamentary Election

Historical Summary Election Results

Summary Result of Assembly Election - 2014

Candidate Name	Party	Votes	Votes %
Prafulla Kumar Pangi	BJD	46839	38.1
Rama Chandra Kadam	INC	36075	29.35
Krushna Chandra Jani	BJP	9401	7.65
Bhagaban Petia	IND	7547	6.14
Ashok Kumar Ulaka	BSP	6725	5.47
G. Radha	SAMO	6092	4.96
Jayaram Bhoi	OJM	3447	2.8
Snehapatro Santa	SKD	1807	1.47
	NOTA	4995	4.06

Votes Percentage of Top Parties - 2014



Polling Station Level Election Results

Number and Name of Polling Stations (PS) (2019 AE)

Number of Polling Stations	Name of Polling Stations	Number of Polling Stations	Name of Polling Stations
1	Tentaput	22	Nandapur-3
2	Khinmung	23	Khurji
3	Surumi	24	Khadagpur
4	Bilaput	25	Semela
5	Haraganda	26	Bijapur
6	Banur	27	Jogiput
7	Semili	28	Kulab
8	Badel	29	Patraput
9	Kanti	30	Rajapalama
10	Khamara	31	Podapalama
11	Masuri	32	Badabadigaon
12	Silapandi	33	Mukhabidei
13	Patrapondi	34	Kangara
14	Khujel	35	Charagan
15	Badatankua	36	Pitaguda
16	Cheliamunda	37	Subai
17	Saunipujariput	38	Luhaba
18	Malibelagan	39	Gunthaput
19	Bahirpada	40	Hadiguda
20	Nandapur-1	41	Majhiput
21	Nandapur-2	42	Deula

Contd....

Polling Station Level Election Results

Polling Station-wise Votes Secured by Overall Top Five Parties in Pottangi Assembly in Assembly Election (AE) under Koraput Parliamentary Constituency in Odisha (2019)

Number of Polling Station	Winner - Pitam Padhi (BJD)	Runner-up - Rama Chandra Kadam (INC)	3rd - Rama Chandra Pangi (BJP)	4th - Nandibali Chaitanya (IND)	5th - Muralidhara Guntha (BSP)	NOTA	Other	Total Votes Secured
36	212	224	273	21	7	23	16	776
37	221	477	142	29	11	39	24	943
38	331	258	245	7	19	3	20	883
39	261	328	304	58	15	22	15	1003
40	357	340	50	44	25	3	7	826
41	202	392	89	17	23	42	12	777
42	141	86	36	12	11	7	7	300
43	148	102	85	317	30	30	10	722
44	175	147	97	54	10	30	11	524
45	106	206	59	20	0	5	12	408
46	137	194	58	213	25	9	15	651
47	189	120	248	139	14	10	14	734
48	663	94	41	47	17	36	7	905
49	399	74	21	27	10	6	5	542
50	322	212	293	45	87	28	39	1026
51	261	176	169	228	26	32	32	924
52	319	251	94	54	10	19	107	854
53	679	168	41	6	7	4	2	907
54	330	385	55	253	44	36	47	1150
55	116	155	48	202	20	5	8	554
56	193	69	160	41	4	5	2	474
57	361	102	317	68	6	6	8	868
58	151	65	185	9	3	2	0	415
59	280	98	207	22	9	18	10	644
60	532	107	145	118	36	34	13	985
61	186	73	174	3	1	3	1	441
62	163	50	150	2	5	1	0	371
63	232	89	235	12	2	4	0	574
64	334	69	251	34	12	10	12	722
65	309	69	257	36	9	1	7	688
66	296	87	155	171	30	27	19	785
67	374	53	229	43	9	24	16	748
68	224	37	105	95	12	23	16	512
69	296	112	275	27	6	9	6	731
70	310	195	170	20	6	2	6	709

Contd....

Polling Station Level Election Results

Winner, Runner-up and 3rd Party Position & Winning Margin According to Polling Stations in Pottangi Assembly in Assembly Election (AE) under Koraput Parliamentary Constituency in Odisha (2019)

Polling Station Number	Winner Party	Winner Votes (%)	Runner-up Party	Runner-up Votes (%)	Winning Margin Votes (%)	Third Party	Third Party Votes (%)	Other Votes (%)
71	BJD	144 (31.93)	IND (NC)	131 (29.05)	13 (2.88)	INC	69 (15.3)	107 (23.73)
72	BJD	242 (55.13)	INC	174 (39.64)	68 (15.49)	IND (NC)	11 (2.51)	12 (2.73)
73	BJD	474 (53.86)	INC	183 (20.8)	291 (33.06)	BJP	71 (8.07)	152 (17.27)
74	NV	NV (NV)	NV	NV (NV)	NV (NV)	NV	NV (NV)	NV (NV)
75	INC	437 (46.15)	BJD	346 (36.54)	91 (9.61)	BJP	77 (8.13)	87 (9.19)
76	BJD	206 (32.91)	INC	201 (32.11)	5 (0.8)	BJP	107 (17.09)	112 (17.89)
77	INC	295 (52.49)	BJD	86 (15.3)	209 (37.19)	BJP	53 (9.43)	128 (22.78)
78	BJD	198 (43.14)	INC	131 (28.54)	67 (14.6)	BJP	80 (17.43)	50 (10.89)
79	INC	349 (61.66)	BJD	102 (18.02)	247 (43.64)	BJP	43 (7.6)	72 (12.72)
80	BJD	154 (29.45)	INC	148 (28.3)	6 (1.15)	BJP	111 (21.22)	110 (21.03)
81	INC	394 (65.78)	BJD	82 (13.69)	312 (52.09)	BJP	54 (9.02)	69 (11.52)
82	BJP	152 (39.48)	INC	100 (25.97)	52 (13.51)	BJD	52 (13.51)	81 (21.04)
83	INC	585 (67.94)	BJD	104 (12.08)	481 (55.86)	BJP	80 (9.29)	92 (10.69)
84	INC	122 (54.46)	BJD	21 (9.38)	101 (45.08)	BJP	20 (8.93)	61 (27.23)
85	INC	309 (64.11)	BJD	97 (20.12)	212 (43.99)	BJP	24 (4.98)	52 (10.79)
86	INC	173 (72.69)	BJD	22 (9.24)	151 (63.45)	BJP	21 (8.82)	22 (9.24)
87	INC	210 (42.17)	BJP	171 (34.34)	39 (7.83)	BJD	46 (9.24)	71 (14.26)
88	INC	201 (45.27)	BJP	60 (13.51)	141 (31.76)	BJD	54 (12.16)	129 (29.05)
89	BJP	193 (29.83)	BJD	187 (28.9)	6 (0.93)	INC	143 (22.1)	124 (19.17)
90	BJP	180 (25.21)	INC	171 (23.95)	9 (1.26)	BJD	161 (22.55)	202 (28.29)
91	INC	58 (50)	BJP	17 (14.66)	41 (35.34)	BJD	13 (11.21)	28 (24.14)
92	INC	220 (52.51)	BSP	53 (12.65)	167 (39.86)	IND (NC)	48 (11.46)	98 (23.39)
93	INC	75 (27.37)	BJP	60 (21.9)	15 (5.47)	BJD	59 (21.53)	80 (29.2)
94	BJD	277 (39.01)	IND (NC)	210 (29.58)	67 (9.43)	BJP	41 (5.77)	182 (25.63)
95	BJP	205 (34.22)	BJD	185 (30.88)	20 (3.34)	INC	170 (28.38)	39 (6.51)
96	BJD	195 (29.06)	BJP	185 (27.57)	10 (1.49)	INC	179 (26.68)	112 (16.69)
97	IND (NC)	157 (32.24)	BJD	121 (24.85)	36 (7.39)	INC	87 (17.86)	122 (25.05)
98	BJD	305 (42.84)	BJP	164 (23.03)	141 (19.81)	INC	162 (22.75)	81 (11.38)
99	INC	556 (64.8)	BJP	157 (18.3)	399 (46.5)	BJD	38 (4.43)	107 (12.47)
100	BJD	230 (35.94)	BJP	216 (33.75)	14 (2.19)	INC	83 (12.97)	111 (17.34)
101	BJD	198 (29.12)	INC	163 (23.97)	35 (5.15)	BSP	152 (22.35)	167 (24.56)
102	BJD	204 (38.49)	BJP	148 (27.92)	56 (10.57)	INC	134 (25.28)	44 (8.3)
103	IND (NC)	374 (35.52)	BJD	261 (24.79)	113 (10.73)	BJP	195 (18.52)	223 (21.18)
104	BJD	401 (43.12)	INC	250 (26.88)	151 (16.24)	BJP	149 (16.02)	130 (13.98)
105	BJD	189 (43.55)	INC	91 (20.97)	98 (22.58)	BJP	65 (14.98)	89 (20.51)

Contd....

Socio-Economic Amenities - Rural

Access to Education Facilities

Particulars	Number of Villages (% of Population)				
	Available	Not Available	If Not Available (Distance of Nearest Facility)		
			A	B	C
Govt. Primary School	371 (95)	59 (5)	50 (4)	7 (0)	2 (0)
Private Primary School	12 (6)	418 (94)	0 (0)	0 (0)	0 (0)
Govt. Middle School	118 (29)	312 (71)	119 (28)	173 (36)	7 (1)
Private Middle School	6 (3)	424 (97)	2 (1)	2 (1)	1 (1)
Govt. Secondary School	29 (8)	401 (92)	103 (25)	172 (42)	0 (0)
Private Secondary School	4 (2)	426 (98)	42 (8)	80 (14)	0 (0)
Govt. Senior Secondary School	3 (1)	427 (99)	5 (3)	20 (5)	86 (19)
Private Senior Secondary School	0 (0)	430 (100)	21 (3)	71 (17)	224 (53)
Govt. Arts and Science Degree College	1 (2)	429 (98)	0 (0)	3 (1)	45 (9)
Private Arts and Science Degree College	1 (2)	429 (98)	23 (4)	72 (16)	285 (66)
Govt. Engineering College	0 (0)	430 (100)	0 (0)	0 (0)	0 (0)
Private Engineering College	1 (1)	429 (99)	1 (1)	14 (9)	414 (90)
Govt. Medicine College	0 (0)	430 (100)	0 (0)	0 (0)	428 (100)
Private Medicine College	0 (0)	430 (100)	0 (0)	0 (0)	0 (0)
Govt. Management Institute	0 (0)	430 (100)	0 (0)	0 (0)	2 (0)
Private Management Institute	0 (0)	430 (100)	0 (0)	5 (3)	423 (96)
Govt. Polytechnic	0 (0)	430 (100)	0 (0)	0 (0)	243 (47)
Private Polytechnic	0 (0)	430 (100)	2 (1)	12 (8)	146 (39)
Govt. Vocational Training School/ITI	0 (0)	430 (100)	0 (0)	0 (0)	39 (5)
Private Vocational Training School/ITI	0 (0)	430 (100)	2 (1)	16 (9)	357 (83)
Govt. Non Formal Training Centre	0 (0)	430 (100)	0 (0)	0 (0)	22 (3)
Private Non Formal Training Centre	0 (0)	430 (100)	0 (0)	3 (2)	21 (7)
Govt. School For Disabled	0 (0)	430 (100)	0 (0)	14 (9)	376 (85)
Private School For Disabled	0 (0)	430 (100)	0 (0)	0 (0)	0 (0)
Government Others	0 (0)	430 (100)	0 (0)	0 (0)	19 (6)
Private Others	1 (2)	429 (98)	0 (0)	0 (0)	0 (0)

Note : Distance A : Less than 5 km; B : Between 5-10 km; C : 10+ km.; Source : Data Analysis is based on 2011 Census.

DISCLAIMER

The Terms of Use and Disclaimer of Datanet India Private Limited (hereinafter referred to as "Datanet") for use of this analysis report of **Pottangi Assembly Constituency (Pottangi Vidhan Sabha)** :-

1. **Assembly Factbook™** is a Registered Trade Mark owned by Datanet.
2. All the maps are sketched and graphical representation only and have not been drawn to the scale and also not to represent the actual geographical area or boundary of the unit.
3. The data for the aforesaid analysis is based on authentic sources and has been culled from the various publications of Census, CSO and NSSO for district and block level data, various central and state government departments, Central & State Elections Commissions and the concerned Returning Officers' releases, Electoral Rolls, Election results and allied publications, internal assessment, surveys, estimates and analysis. Therefore, certain adjustment of data at micro level may have been done to arrive closer to the macro data.
4. Data have been provided on an "As Is" and "As AVAILABLE" basis
5. The colours shown in the maps or diagram and charts of a particular party, alliance or AC are indicative and do not represent them.
6. This publication which includes maps, sheets, graphs and data would be the property under copyright of Datanet only. The user may use these for its internal study, analysis and research purposes. It's public display, re-selling or any commercial uses by the user are not allowed.
7. Datanet has taken due care and caution in compilation and processing of data and allied information, but does not guarantee the accuracy, adequacy or completeness of any information/analysis and will be not responsible for any errors or omissions or for the results obtained from the use of such information/analysis.
8. All the contents for the publication have been culled from various authentic sources and Datanet reasonably believes such sources to be reliable, but does not make any representations, express or implied as to the accuracy or fitness of use of such information. The information or contents of the information/analysis do not constitute advice and should not be relied upon in making (or refraining from making) any decision. Any reliance placed upon the information provided by Datanet is the sole responsibility and strictly at the user's risk.
9. In no event will Datanet be liable for any damages (including, without limitation, damages for loss of business projects, or loss of profits) arising in contract, tort or otherwise from the use of or inability to use any of its contents, or from any action taken (or refrained from being taken) as a result of using the analysis or any of its contents. Datanet its directors, owners, editors, officials, employees, distributor and agents or any associate will not be liable for any errors in the information contained or any consequences arising from the use of the contents of the provided information/analysis.
10. If any provision of these terms and conditions is held invalid or illegal or unenforceable for any reason by any court of competent jurisdiction, such provision shall be severed and the remainder of provisions of the terms and conditions shall continue in full force and effect as if the Term of Use had been executed with the invalid, illegal or unenforceable provision eliminated.
11. If there are any discrepancies in the information provided, please bring it to attention of Datanet for suitable rectification measures.

Buy Online This Complete Book At
Datanet India eBooks Store

www.indiastatpublications.com

or go directly at

[http://www.indiastatpublications.com/
Assembly_factbook/Odisha/Koraput/ Pottangi](http://www.indiastatpublications.com/Assembly_factbook/Odisha/Koraput/Pottangi)



 **indiastat**elections

ISBN : 978-93-5313-280-4

