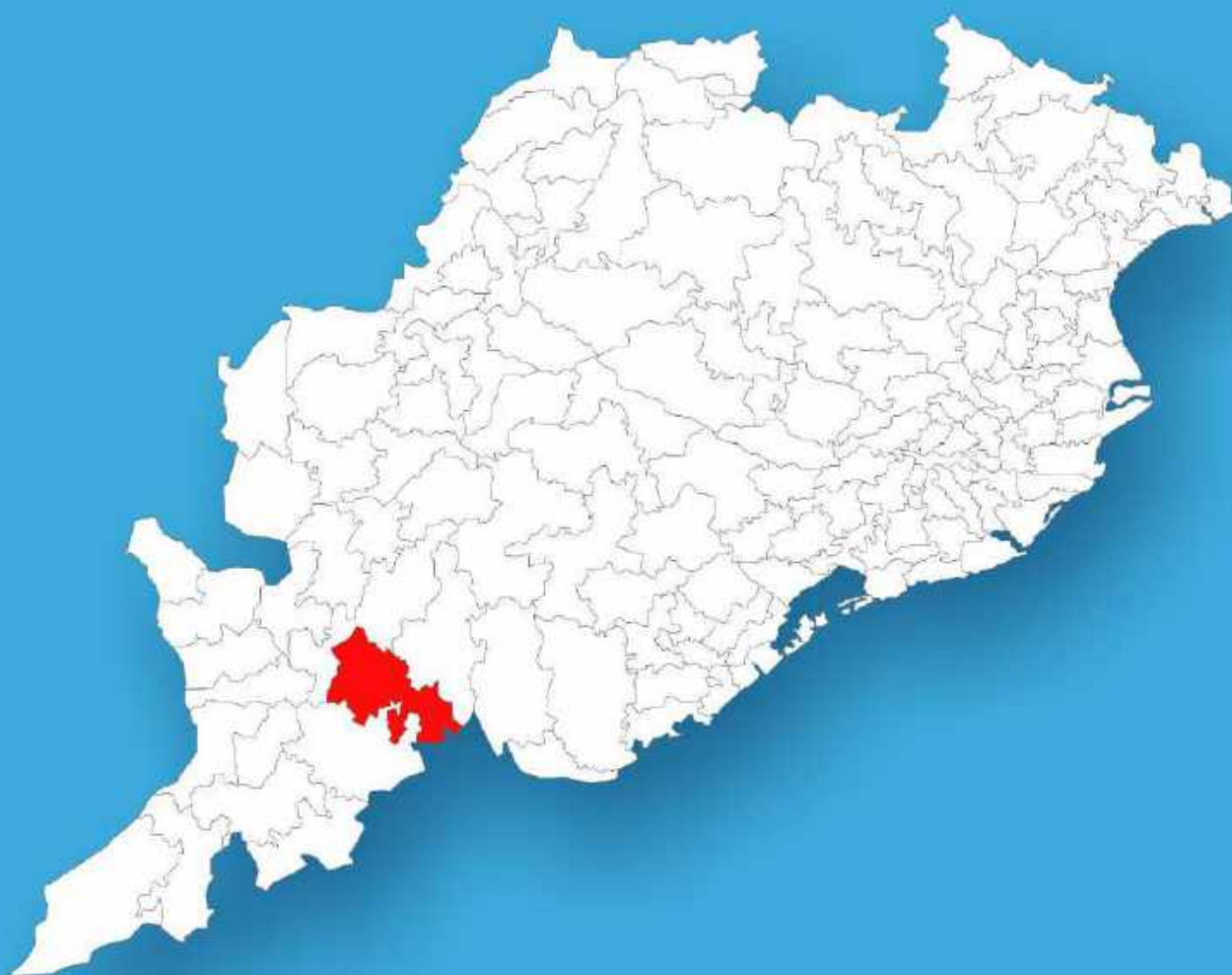




Odisha

# Assembly Factbook™

Rayagada Assembly Constituency

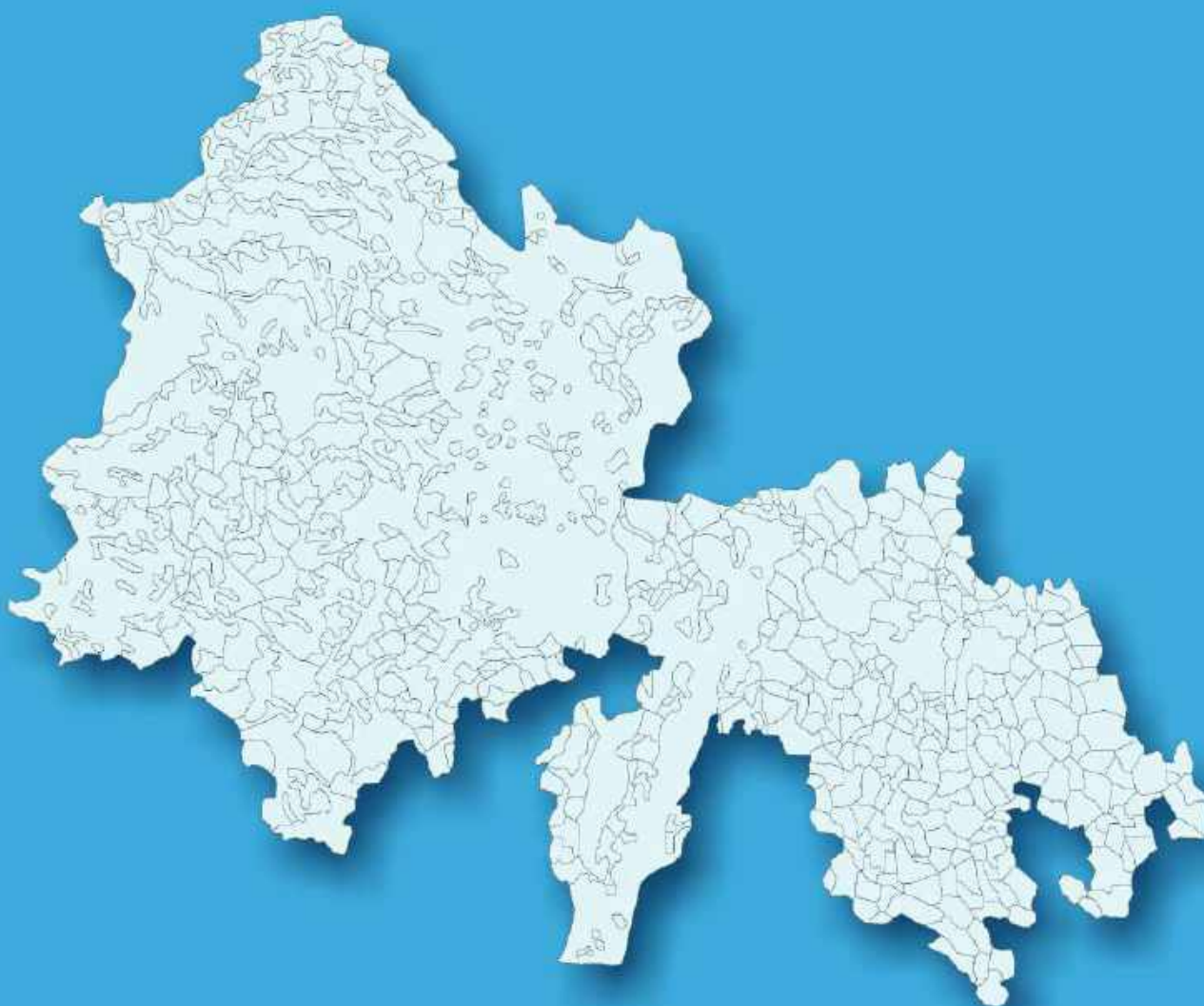


Key Electoral Data of Rayagada  
Assembly Constituency (Vidhan Sabha)

Odisha

# **Assembly Factbook™**

Rayagada Assembly Constituency



Rayagada Vidhan Sabha

## **Editor & Director**

Dr. R.K. Thukral

## **Research Editor**

Dr. Shafeeq Rahman

## **Compiled, Researched and Published by Datanet India Pvt. Ltd.**

D-100, 1st Floor,

Okhla Industrial Area, Phase-I,  
New Delhi- 110020.

Ph.: 91-11- 43580781-84

Email : support@indiastatpublications.com

Website : www.indiastatelections.com

## **Online Book Store :**

www.indiastatpublications.com

**Report No. :** AFB/OD-140-0125

**ISBN :** 978-93-5313-288-0

**First Edition :** January, 2018

**Eighth Updated Edition :** January, 2025

**Price :** Rs. 11500/-

US\$ 310

**© Datanet India Pvt. Ltd.**

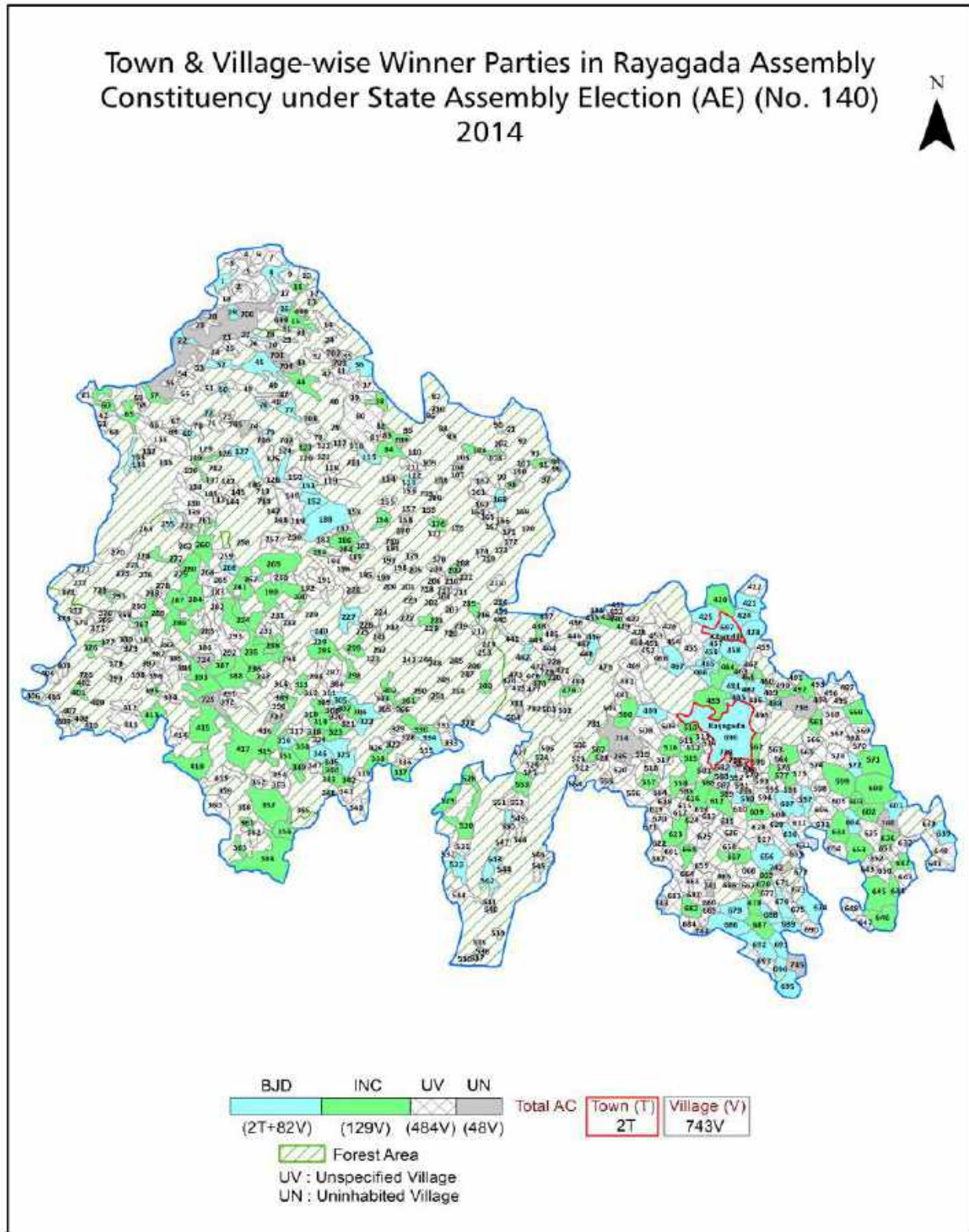
All rights reserved. No part of this book may be reproduced, stored in a retrieval system or transmitted in any form or by any means, mechanical photocopying, photographing, scanning, recording or otherwise without the prior written permission of the publisher. Please refer to Disclaimer at page no. 269 for the use of this publication.

Printed in India

No.	Particulars	Page No.
	<b>Introduction</b>	
1	Assembly Constituency - (Vidhan Sabha) at a Glance   Features of Assembly as per Delimitation Commission of India (2008)	1-2
	<b>Location and Political Maps</b>	
2	Location Map   Boundaries of Assembly Constituency - (Vidhan Sabha in District   Boundaries of Assembly Constituency under Parliamentary Constituency - (Lok Sabha)   Town & Village-wise Winner Parties- 2024-PE, 2024-AE, 2019-PE, 2019-AE, 2014-PE, 2014-AE, 2009-PE and 2009-AE	3-11
	<b>Administrative Setup (2011)</b>	
3	District   Sub-district   Towns   Villages   Inhabited Villages   Uninhabited Villages   Village Panchayat   Intermediate Panchayat	12-45
	<b>Demographics (2011)</b>	
4	Population   Households   Rural/Urban Population   Towns and Villages by Population Size   Sex Ratio (Total & 0-6 Years)   Religious Population   Social Population   Literacy Rate	46-47
	<b>Electoral Features</b>	
5	Important Dates of Last Elections Held   Electors by Gender   Service Electors   Voters   Voters Turnout   Polling Stations & Average Number of Electors per Polling Station   Electors by Age Group   Present Elected Representatives	48-53
	<b>Historical Summary Election Results</b>	
6	Vote Share of Major Parties   Winning Margin (Number & Percentage   Polarity of Parties   Summary Result of Assembly Segment of Parliamentary Elections 2024, 2019, 2014, 2009, 2004 and 1999   Summary Result of Assembly Elections 2024, 2019, 2014, 2009, 2004, 2000, 1995, 1990, 1985, 1980, 1977, 1974, 1971, 1967, 1961, 1957 and 1952	54-78
	<b>Polling Station Level Election Results</b>	
7	Name and Number of Polling Station 2024-PE, 2024-AE, 2019-PE, 2019-AE, 2014-PE, 2014-AE, 2009-PE and 2009-AE   Polling Station-wise Electors, Voters & Voters Turnout 2024-PE, 2024-AE, 2019-PE, 2019-AE, 2014-PE, 2014-AE, 2009-PE and 2009-AE   Polling Station wise Elections Results 2024-PE, 2024-AE, 2019-PE, 2019-AE, 2014-PE, 2014-AE, 2009-PE and 2009-AE	79-248
	<b>Share of Assembly Constituency</b>	
8	Share of Assembly Constituency - (Vidhan Sabha) in State, District and Parliamentary Constituency - (Lok Sabha)	249
	<b>Socio-Economic Amenities (2011)</b>	
9	Access to Administrative Units   Agricultural, Manufacturing and Industrial Commodities   Demographic Indicators   Education   Health & Manpower   Drinking Water Supply   Sanitation   Entertainment and Recreations Infrastructure   Power   Food Allocation Distribution and Marketing of Agriculture Commodities Infrastructure   Transport and Road Infrastructure   Communication   Banking and Financial Services   Land Use   Irrigation Source	251-265
10	<b>Abbreviation &amp; Sources</b>	266-267
11	<b>Disclaimer</b>	269



## Location & Political Map



## Administrative Setup

### List of Village Panchayat & Intermediate Panchayat (Block) Name - 2011

Village Name	Village Panchayat Name	Intermediate Panchayat Name
Achava	Ganjigam	Rayagada
Adajore	Adjore	Kashipur
Adaramajhi	Mandibisi	Kashipur
Adatakeri	Adjore	Kashipur
Aliguna	Sunger	Kashipur
Aligunabundel	Sunger	Kashipur
Alingi	Kumbhikote	Rayagada
Alutunga	Mandibisi	Kashipur
Amalabhata (Tamparguda)	Penta	Rayagada
Amarsingaguda	Kashipur	Kashipur
Ambabali	Shiripai	Kashipur
Ambiligada tunda	Kodipari	Kashipur
Anagar	Dangasil	Kashipur
Anajor	Podapadi	Kashipur
Anakha	Badairukubadi	Rayagada
Andirakancha	Maikancha	Kashipur
Andukhal	Mandibisi	Kashipur
Anija	Kerada	Rayagada
Antri	Gumma	Rayagada
Arjunguda	Tadama	Rayagada
Atakana	Sankarada	Kashipur
Attada	Kerada	Rayagada
Badaalubadi	Badaalubadi	Rayagada
Badabalaswar	Gumma	Rayagada
Badacheka	Nakiti	Rayagada
Badachekana	Munusgam	Kashipur
Badairipibadi	Badairukubadi	Rayagada
Badajor	Bankamaba	Kashipur
Badakhal	Pitamahal	Rayagada

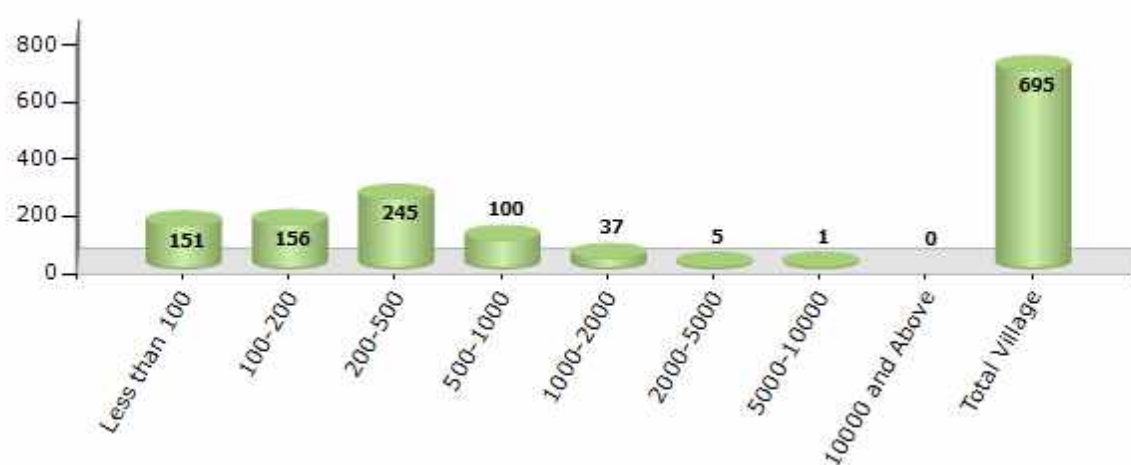
Contd....

## Demographic

### Number of Villages by Population Size - 2011

Less than 100	100-200	200-500	500-1000	1000-2000	2000-5000	5000-10000	10000 and Above	Total Village
151	156	245	100	37	5	1	0	695

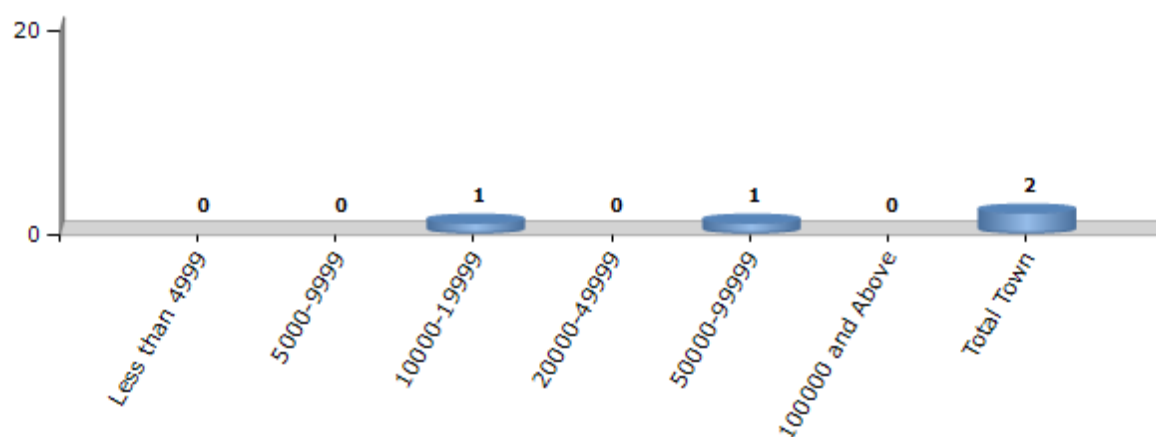
Number of Villages by Population Size - 2011



### Number of Towns by Population Size - 2011

Less than 4999	5000-9999	10000-19999	20000-49999	50000-99999	100000 and Above	Total Town
0	0	1	0	1	0	2

Number of Towns by Population Size - 2011



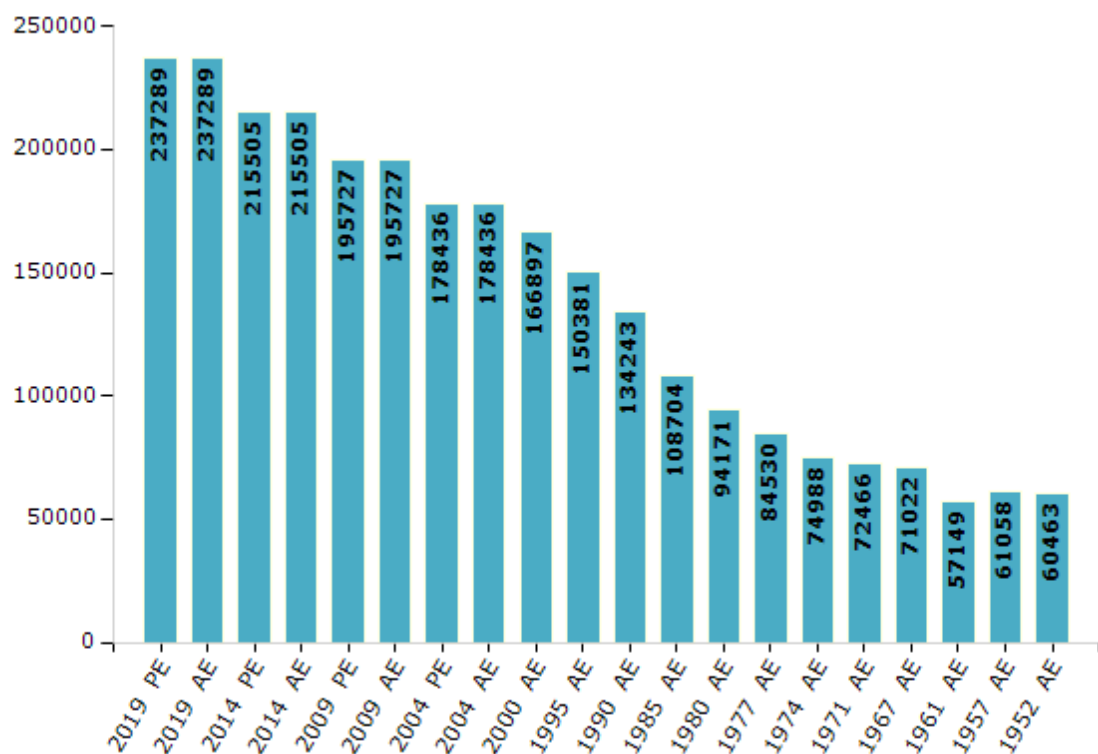
## Electoral Features

### Electors by Male & Female

Year	Male	Female	Others	Total
2019 PE	112541	124639	109	237289
2019 AE	112541	124639	109	237289
2014 PE	103450	112004	51	215505
2014 AE	103450	112004	51	215505
2009 PE	94168	101559	-	195727
2009 AE	94168	101559	-	195727
2004 PE	85629	92807	-	178436
2004 AE	85629	92807	-	178436
2000 AE	82884	84013	-	166897
1999 PE	-	-	-	-
1995 AE	76806	73575	-	150381

Year	Male	Female	Others	Total
1990 AE	68011	66232	-	134243
1985 AE	55796	52908	-	108704
1980 AE	48801	45370	-	94171
1977 AE	45136	39394	-	84530
1974 AE	37982	37006	-	74988
1971 AE	36602	35864	-	72466
1967 AE	71022	0	-	71022
1961 AE	57149	0	-	57149
1957 AE	61058	0	-	61058
1952 AE	-	-	-	60463

Number of Electors



Note : AE : Assembly Election, PE : Assembly Segment of Parliamentary Election

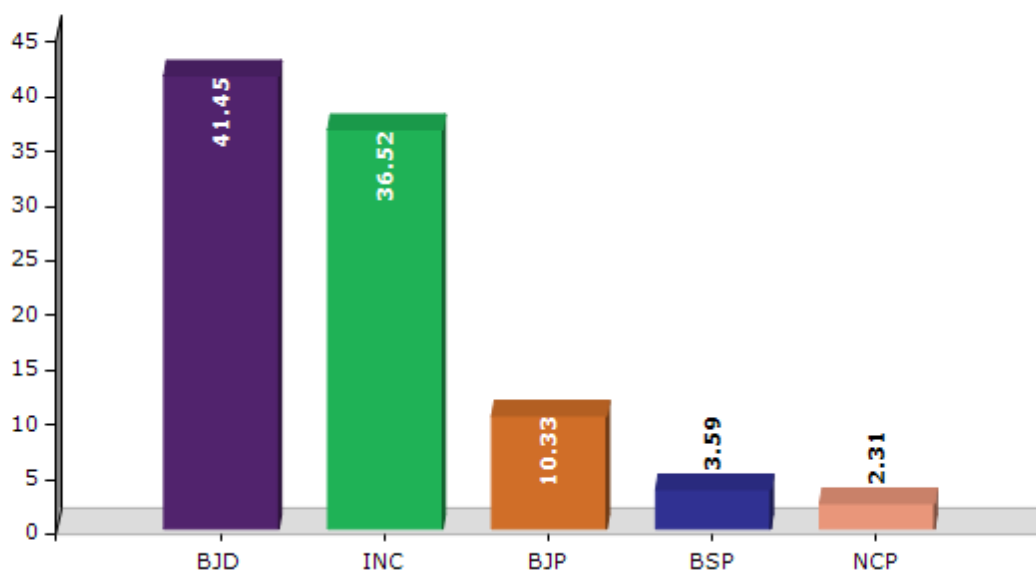


## Historical Summary Election Results

### Summary Result of Assembly Election - 2014

Candidate Name	Party	Votes	Votes %
Lalbihari Himirika	BJD	69629	41.45
Makaranda Muduli	INC	61343	36.52
Kaliram Majhi	BJP	17356	10.33
Bhaskar Mutuka	BSP	6037	3.59
Sankar Bidika	NCP	3880	2.31
Krishna Huika	IND	2827	1.68
	NOTA	6900	4.11

Votes Percentage of Top Parties - 2014



## Polling Station Level Election Results

### Number and Name of Polling Stations (PS) (2019 AE)

Number of Polling Stations	Name of Polling Stations	Number of Polling Stations	Name of Polling Stations
1	Podapadar	22	Pukimaska
2	Boring	23	Lakris
3	Adajore	24	Mandibisi
4	Sagabari	25	Kalagan
5	Adatakiri	26	Kutigaon
6	Kisankebedi	27	Godibali-1
7	Jodamba	28	Kanchangamandi
8	Paralajhar	29	Jhiriguma
9	Derakona	30	Gumundisupel
10	Kumakhala	31	Dandabad
11	Manusgaon	32	Nuagan-1
12	Raelapeta	33	Rasijhiri
13	Kukudagada	34	Bhitarapadamajhi
14	Singarakhadak	35	Bandhamandi
15	Sinduraghati -1	36	Jeraka
16	Sorishabad	37	Nalachuan
17	Siadimala	38	Talajhiri
18	Sunger-1	39	Talapadikhal
19	Sunger-2	40	Chandagiri
20	Pudugisil	41	Surugunja
21	Bendalapas	42	Chandragiri

Contd....

## Polling Station Level Election Results

### Polling Station-wise Votes Secured by Overall Top Five Parties in Rayagada Assembly in Assembly Election (AE) under Koraput Parliamentary Constituency in Odisha (2019)

Number of Polling Station	Winner - Makaranda Muduli (IND)	Runner-up - Lal Bihari Himirika (BJD)	3rd - Kadraka Appalaswamy (INC)	4th - Basanta Kumar Ullaka (BJP)	5th - Purnabati Majhi (BSP)	NOTA	Other	Total Votes Secured
36	11	140	185	12	8	24	0	380
37	97	183	152	22	12	51	0	517
38	130	371	161	64	20	24	0	770
39	150	220	52	14	4	31	0	471
40	432	485	89	20	9	18	0	1053
41	287	115	77	14	4	5	0	502
42	205	255	99	69	5	9	0	642
43	235	242	148	37	29	36	0	727
44	685	34	19	49	3	4	0	794
45	492	69	21	8	7	12	0	609
46	415	63	45	22	11	38	0	594
47	348	125	52	27	19	24	0	595
48	190	182	99	155	6	12	0	644
49	139	134	81	35	10	9	0	408
50	234	166	112	82	9	11	0	614
51	239	223	153	27	7	8	0	657
52	213	324	74	30	6	22	0	669
53	256	142	108	16	16	31	0	569
54	87	129	119	12	12	26	0	385
55	647	305	46	13	19	25	0	1055
56	404	151	123	24	13	32	0	747
57	255	38	111	40	15	9	0	468
58	424	112	23	21	19	21	0	620
59	309	22	5	2	2	5	0	345
60	628	33	13	11	7	5	0	697
61	312	11	19	5	2	25	0	374
62	375	119	24	16	17	9	0	560
63	67	260	220	18	20	35	0	620
64	321	69	152	30	13	25	0	610
65	537	108	115	47	23	61	0	891
66	100	262	56	19	4	30	0	471
67	516	66	27	18	20	22	0	669
68	385	23	12	25	3	6	0	454
69	686	22	12	5	4	15	0	744
70	568	48	128	16	8	6	0	774

Contd....

## Polling Station Level Election Results

**Winner, Runner-up and 3rd Party Position & Winning Margin According to Polling Stations in Rayagada Assembly in Assembly Election (AE) under Koraput Parliamentary Constituency in Odisha (2019)**

Polling Station Number	Winner Party	Winner Votes (%)	Runner-up Party	Runner-up Votes (%)	Winning Margin Votes (%)	Third Party	Third Party Votes (%)	Other Votes (%)
71	IND (MM)	391 (75.34)	BJD	62 (11.95)	329 (63.39)	INC	30 (5.78)	36 (6.94)
72	IND (MM)	739 (83.03)	BJD	113 (12.7)	626 (70.33)	INC	10 (1.12)	28 (3.15)
73	INC	205 (37)	BJD	160 (28.88)	45 (8.12)	IND (MM)	90 (16.25)	99 (17.87)
74	IND (MM)	192 (50.79)	BJD	98 (25.93)	94 (24.86)	INC	62 (16.4)	26 (6.88)
75	IND (MM)	239 (60.2)	BJD	103 (25.94)	136 (34.26)	INC	14 (3.53)	41 (10.33)
76	IND (MM)	415 (84.35)	BJD	45 (9.15)	370 (75.2)	BJP	9 (1.83)	23 (4.67)
77	IND (MM)	416 (61.09)	INC	135 (19.82)	281 (41.27)	BJD	66 (9.69)	64 (9.4)
78	IND (MM)	524 (61.21)	BJD	140 (16.36)	384 (44.85)	INC	125 (14.6)	67 (7.83)
79	IND (MM)	686 (76.73)	BJD	74 (8.28)	612 (68.45)	INC	32 (3.58)	102 (11.41)
80	IND (MM)	396 (58.67)	BJD	160 (23.7)	236 (34.97)	INC	51 (7.56)	68 (10.07)
81	IND (MM)	490 (61.79)	BJD	153 (19.29)	337 (42.5)	BJP	47 (5.93)	103 (12.99)
82	IND (MM)	268 (64.11)	BJD	74 (17.7)	194 (46.41)	INC	36 (8.61)	40 (9.57)
83	IND (MM)	797 (83.11)	INC	66 (6.88)	731 (76.23)	BJD	51 (5.32)	45 (4.69)
84	IND (MM)	261 (67.79)	BJD	57 (14.81)	204 (52.98)	INC	44 (11.43)	23 (5.97)
85	IND (MM)	335 (74.78)	BJD	36 (8.04)	299 (66.74)	BJP	27 (6.03)	50 (11.16)
86	INC	273 (38.78)	BJD	165 (23.44)	108 (15.34)	BJP	128 (18.18)	138 (19.6)
87	BJD	378 (48.21)	BJP	249 (31.76)	129 (16.45)	INC	79 (10.08)	78 (9.95)
88	INC	261 (35.22)	BJP	244 (32.93)	17 (2.29)	BJD	177 (23.89)	59 (7.96)
89	BJD	277 (55.85)	INC	102 (20.56)	175 (35.29)	BJP	78 (15.73)	39 (7.86)
90	INC	399 (46.78)	BJD	274 (32.12)	125 (14.66)	BJP	123 (14.42)	57 (6.68)
91	BJD	713 (72.9)	BJP	127 (12.99)	586 (59.91)	INC	94 (9.61)	44 (4.5)
92	INC	461 (54.88)	BJD	203 (24.17)	258 (30.71)	BJP	138 (16.43)	38 (4.52)
93	BJD	119 (40.07)	BJP	106 (35.69)	13 (4.38)	INC	53 (17.85)	19 (6.4)
94	BJP	142 (38.07)	BJD	123 (32.98)	19 (5.09)	INC	86 (23.06)	22 (5.9)
95	BJP	178 (46.35)	BJD	122 (31.77)	56 (14.58)	INC	70 (18.23)	14 (3.65)
96	BJP	225 (34.51)	BJD	219 (33.59)	6 (0.92)	INC	144 (22.09)	64 (9.82)
97	BJP	159 (32.65)	INC	141 (28.95)	18 (3.7)	BJD	140 (28.75)	47 (9.65)
98	BJP	213 (50.47)	BJD	115 (27.25)	98 (23.22)	INC	68 (16.11)	26 (6.16)
99	BJP	133 (43.89)	BJD	110 (36.3)	23 (7.59)	INC	47 (15.51)	13 (4.29)
100	BJP	333 (47.5)	IND (MM)	129 (18.4)	204 (29.1)	BJD	104 (14.84)	135 (19.26)
101	BJP	408 (51.65)	BJD	158 (20)	250 (31.65)	INC	107 (13.54)	117 (14.81)
102	BJP	280 (39)	BJD	279 (38.86)	1 (0.14)	INC	124 (17.27)	35 (4.87)
103	BJD	299 (44.23)	INC	174 (25.74)	125 (18.49)	BJP	168 (24.85)	35 (5.18)
104	BJD	223 (43.64)	INC	155 (30.33)	68 (13.31)	BJP	107 (20.94)	26 (5.09)
105	BJD	555 (69.03)	INC	104 (12.94)	451 (56.09)	BJP	96 (11.94)	49 (6.09)

Contd....

## Socio-Economic Amenities - Rural

### Access to Education Facilities

Particulars	Number of Villages (% of Population)				
	Available	Not Available	If Not Available (Distance of Nearest Facility)		
			A	B	C
Govt. Primary School	569 (90)	126 (10)	85 (4)	10 (0)	2 (0)
Private Primary School	49 (8)	646 (92)	0 (0)	0 (0)	0 (0)
Govt. Middle School	146 (29)	549 (71)	216 (26)	286 (39)	31 (4)
Private Middle School	9 (1)	686 (99)	5 (1)	9 (1)	2 (0)
Govt. Secondary School	46 (12)	649 (88)	231 (30)	353 (51)	0 (0)
Private Secondary School	7 (1)	688 (99)	17 (2)	44 (5)	0 (0)
Govt. Senior Secondary School	9 (4)	686 (96)	29 (3)	114 (17)	395 (57)
Private Senior Secondary School	2 (0)	693 (100)	19 (3)	49 (5)	79 (11)
Govt. Arts and Science Degree College	3 (2)	692 (98)	19 (2)	146 (20)	486 (70)
Private Arts and Science Degree College	1 (0)	694 (100)	1 (0)	5 (0)	34 (5)
Govt. Engineering College	0 (0)	695 (100)	0 (0)	0 (0)	0 (0)
Private Engineering College	5 (1)	690 (99)	11 (1)	95 (11)	584 (88)
Govt. Medicine College	0 (0)	695 (100)	1 (1)	23 (3)	670 (96)
Private Medicine College	0 (0)	695 (100)	0 (0)	0 (0)	0 (0)
Govt. Management Institute	0 (0)	695 (100)	0 (0)	1 (0)	14 (2)
Private Management Institute	1 (0)	694 (100)	3 (1)	54 (6)	621 (91)
Govt. Polytechnic	0 (0)	695 (100)	4 (1)	17 (1)	386 (54)
Private Polytechnic	0 (0)	695 (100)	1 (0)	2 (0)	27 (3)
Govt. Vocational Training School/ITI	0 (0)	695 (100)	3 (1)	22 (2)	212 (30)
Private Vocational Training School/ITI	4 (0)	691 (100)	16 (1)	26 (3)	157 (22)
Govt. Non Formal Training Centre	0 (0)	695 (100)	3 (0)	17 (2)	192 (26)
Private Non Formal Training Centre	0 (0)	695 (100)	0 (0)	2 (0)	121 (19)
Govt. School For Disabled	0 (0)	695 (100)	3 (1)	17 (1)	72 (9)
Private School For Disabled	0 (0)	695 (100)	0 (0)	1 (0)	179 (23)
Government Others	11 (3)	684 (97)	1 (0)	6 (0)	16 (4)
Private Others	0 (0)	695 (100)	0 (0)	0 (0)	11 (1)

Note : Distance A : Less than 5 km; B : Between 5-10 km; C : 10+ km.; Source : Data Analysis is based on 2011 Census.



## DISCLAIMER

The Terms of Use and Disclaimer of Datanet India Private Limited (hereinafter referred to as "Datanet") for use of this analysis report of **Rayagada Assembly Constituency (Rayagada Vidhan Sabha)** :-

1. **Assembly Factbook™** is a Registered Trade Mark owned by Datanet.
2. All the maps are sketched and graphical representation only and have not been drawn to the scale and also not to represent the actual geographical area or boundary of the unit.
3. The data for the aforesaid analysis is based on authentic sources and has been culled from the various publications of Census, CSO and NSSO for district and block level data, various central and state government departments, Central & State Elections Commissions and the concerned Returning Officers' releases, Electoral Rolls, Election results and allied publications, internal assessment, surveys, estimates and analysis. Therefore, certain adjustment of data at micro level may have been done to arrive closer to the macro data.
4. Data have been provided on an "As Is" and "As AVAILABLE" basis
5. The colours shown in the maps or diagram and charts of a particular party, alliance or AC are indicative and do not represent them.
6. This publication which includes maps, sheets, graphs and data would be the property under copyright of Datanet only. The user may use these for its internal study, analysis and research purposes. It's public display, re-selling or any commercial uses by the user are not allowed.
7. Datanet has taken due care and caution in compilation and processing of data and allied information, but does not guarantee the accuracy, adequacy or completeness of any information/analysis and will be not responsible for any errors or omissions or for the results obtained from the use of such information/analysis.
8. All the contents for the publication have been culled from various authentic sources and Datanet reasonably believes such sources to be reliable, but does not make any representations, express or implied as to the accuracy or fitness of use of such information. The information or contents of the information/analysis do not constitute advice and should not be relied upon in making (or refraining from making) any decision. Any reliance placed upon the information provided by Datanet is the sole responsibility and strictly at the user's risk.
9. In no event will Datanet be liable for any damages (including, without limitation, damages for loss of business projects, or loss of profits) arising in contract, tort or otherwise from the use of or inability to use any of its contents, or from any action taken (or refrained from being taken) as a result of using the analysis or any of its contents. Datanet its directors, owners, editors, officials, employees, distributor and agents or any associate will not be liable for any errors in the information contained or any consequences arising from the use of the contents of the provided information/analysis.
10. If any provision of these terms and conditions is held invalid or illegal or unenforceable for any reason by any court of competent jurisdiction, such provision shall be severed and the remainder of provisions of the terms and conditions shall continue in full force and effect as if the Term of Use had been executed with the invalid, illegal or unenforceable provision eliminated.
11. If there are any discrepancies in the information provided, please bring it to attention of Datanet for suitable rectification measures.

**Buy Online This Complete Book At**  
**Datanet India eBooks Store**

[www.indiastatpublications.com](http://www.indiastatpublications.com)

or go directly at

[http://www.indiastatpublications.com/  
Assembly\\_factbook/Odisha/Koraput/ Rayagada](http://www.indiastatpublications.com/Assembly_factbook/Odisha/Koraput/Rayagada)

 **indiastat**elections

ISBN : 978-93-5313-288-0



9 789353 132880