



Odisha

# Assembly Factbook™

Baripada Assembly Constituency



Key Electoral Data of Baripada  
Assembly Constituency (Vidhan Sabha)

Odisha

# Assembly Factbook™

Baripada Assembly Constituency



Baripada Vidhan Sabha

## **Editor & Director**

Dr. R.K. Thukral

## **Research Editor**

Dr. Shafeeq Rahman

## **Compiled, Researched and Published by Datanet India Pvt. Ltd.**

D-100, 1st Floor,

Okhla Industrial Area, Phase-I,  
New Delhi- 110020.

Ph.: 91-11- 43580781-84

Email : support@indiastatpublications.com

Website : www.indiastatelections.com

## **Online Book Store :**

www.indiastatpublications.com

**Report No. :** AFB/OD-033-0125

**ISBN :** 978-93-5313-219-4

**First Edition :** January, 2018

**Eighth Updated Edition :** January, 2025

**Price :** Rs. 11500/-

US\$ 310

**© Datanet India Pvt. Ltd.**

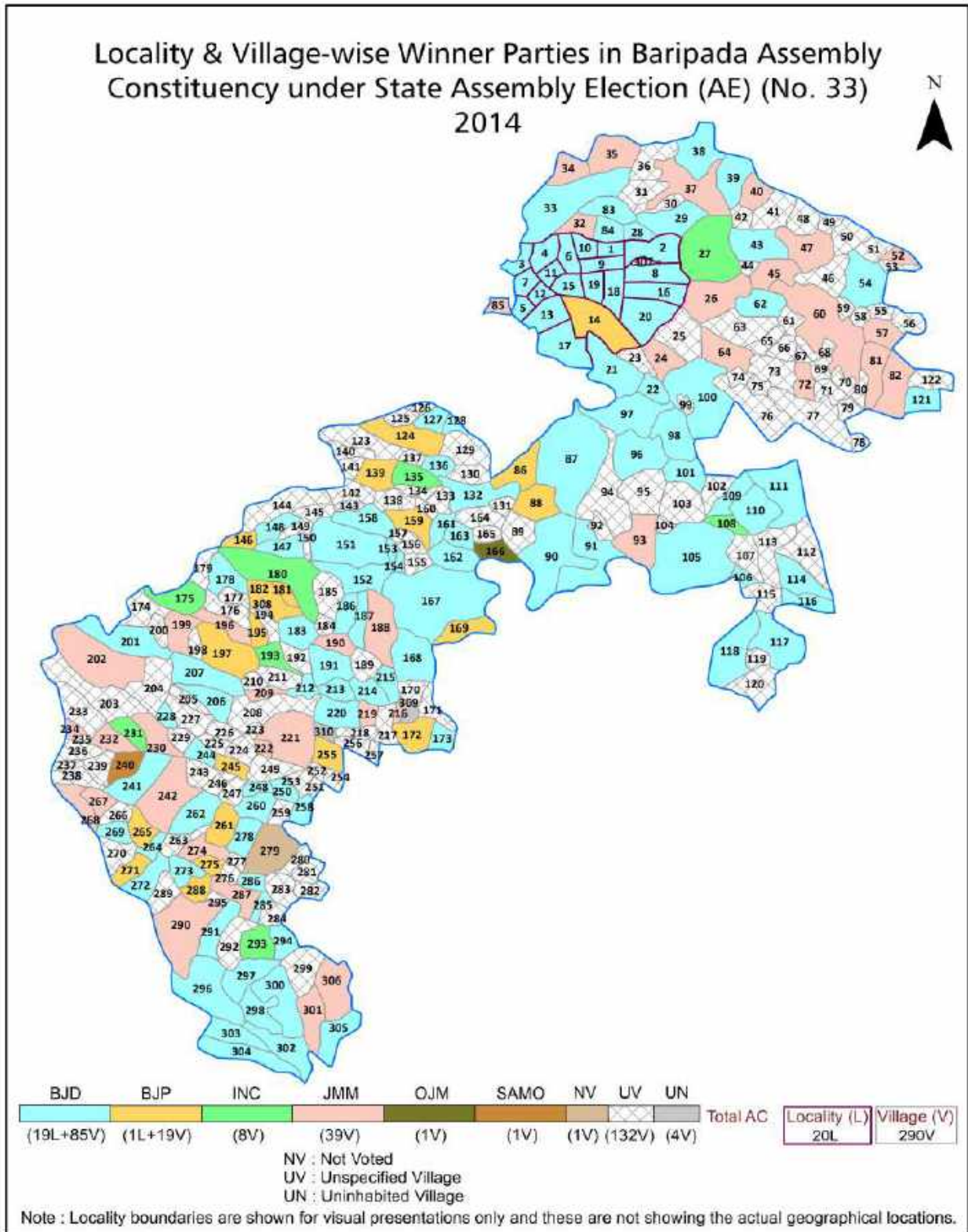
All rights reserved. No part of this book may be reproduced, stored in a retrieval system or transmitted in any form or by any means, mechanical photocopying, photographing, scanning, recording or otherwise without the prior written permission of the publisher. Please refer to Disclaimer at page no. 228 for the use of this publication.

Printed in India

No.	Particulars	Page No.
	<b>Introduction</b>	
1	Assembly Constituency - (Vidhan Sabha) at a Glance   Features of Assembly as per Delimitation Commission of India (2008)	1-2
	<b>Location and Political Maps</b>	
2	Location Map   Boundaries of Assembly Constituency - (Vidhan Sabha) in District   Boundaries of Assembly Constituency under Parliamentary Constituency - (Lok Sabha)   Locality & Village-wise Winner Parties- 2024-PE, 2024-AE, 2019-PE, 2019-AE, 2014-PE, 2014-AE, 2009-PE and 2009-AE	3-11
	<b>Administrative Setup (2011)</b>	
3	District   Sub-district   Towns   Villages   Inhabited Villages   Uninhabited Villages   Village Panchayat   Intermediate Panchayat	12-28
	<b>Demographics (2011)</b>	
4	Population   Households   Rural/Urban Population   Villages by Population Size   Sex Ratio (Total & 0-6 Years)   Religious Population   Social Population   Literacy Rate	29-30
	<b>Electoral Features</b>	
5	Important Dates of Last Elections Held   Electors by Gender   Service Electors   Voters   Voters Turnout   Polling Stations & Average Number of Electors per Polling Station   Electors by Age Group   Present Elected Representatives	31-36
	<b>Historical Summary Election Results</b>	
6	Vote Share of Major Parties   Winning Margin (Number & Percentage)   Polarity of Parties   Summary Result of Assembly Segment of Parliamentary Elections 2024, 2019, 2014, 2009, 2004 and 1999   Summary Result of Assembly Elections 2024, 2019, 2014, 2009, 2004, 2000, 1995, 1990, 1985, 1980, 1977, 1974, 1971, 1967, 1961, 1957 and 1952	37-61
	<b>Polling Station Level Election Results</b>	
7	Name and Number of Polling Station 2024-PE, 2024-AE, 2019-PE, 2019-AE, 2014-PE, 2014-AE, 2009-PE and 2009-AE   Polling Station-wise Electors, Voters & Voters Turnout 2024-PE, 2024-AE, 2019-PE, 2019-AE, 2014-PE, 2014-AE, 2009-PE and 2009-AE   Polling Station wise Elections Results 2024-PE, 2024-AE, 2019-PE, 2019-AE, 2014-PE, 2014-AE, 2009-PE and 2009-AE	62-207
	<b>Share of Assembly Constituency</b>	
8	Share of Assembly Constituency - (Vidhan Sabha) in State, District and Parliamentary Constituency - (Lok Sabha)	208
	<b>Socio-Economic Amenities (2011)</b>	
9	Access to Administrative Units   Agricultural, Manufacturing and Industrial Commodities   Demographic Indicators   Education   Health & Manpower   Drinking Water Supply   Sanitation   Entertainment and Recreations Infrastructure   Power   Food Allocation Distribution and Marketing of Agriculture Commodities Infrastructure   Transport and Road Infrastructure   Communication   Banking and Financial Services   Land Use   Irrigation Source	210-224
10	<b>Abbreviation &amp; Sources</b>	225-226
11	<b>Disclaimer</b>	228



Location & Political Map



## Administrative Setup

### List of Village Panchayat & Intermediate Panchayat (Block) Name - 2011

Village Name	Village Panchayat Name	Intermediate Panchayat Name
Agnikumari	Sapanchua	Khunta
Ahari	Budhikhamari	Baripada
Anandabrindabanpur	Sankerka	Barsahi
Anandapur	Gadigaon	Khunta
Andiatikira	Dengam	Khunta
Angarkundia	Dukura	Khunta
Anlasuli	Bahanada	Khunta
Asansila	Chandanpur	Baripada
Astajharan	Naupal	Barsahi
Astapura	Badafeni	Khunta
Athapada	Brundabanchandrapur	Khunta
Badafeni	Badafeni	Khunta
Badajamuna	Basipitha	Khunta
Badaolia	Bholagadia	Khunta
Badapathara	Badapathara	Khunta
Badaraikali	Badafeni	Khunta
Badasorisabhila	Tangasole	Barsahi
Badbilla	Bankisol	Baripada
Badbrahmanmara	Bankisol	Baripada
Baddakoi	Betna	Baripada
Badjod	Badjode	Baripada
Badkaranjia	Badafeni	Khunta
Badkeraka	Sankerka	Barsahi
Badmamudia	Karkachia	Khunta
Badpeta	Chandanpur	Baripada
Badsatsol	Badafeni	Khunta
Badsul	Badjode	Baripada
Baghuasole	Sankhabhanga	Baripada
Bahalda	Badapathara	Khunta

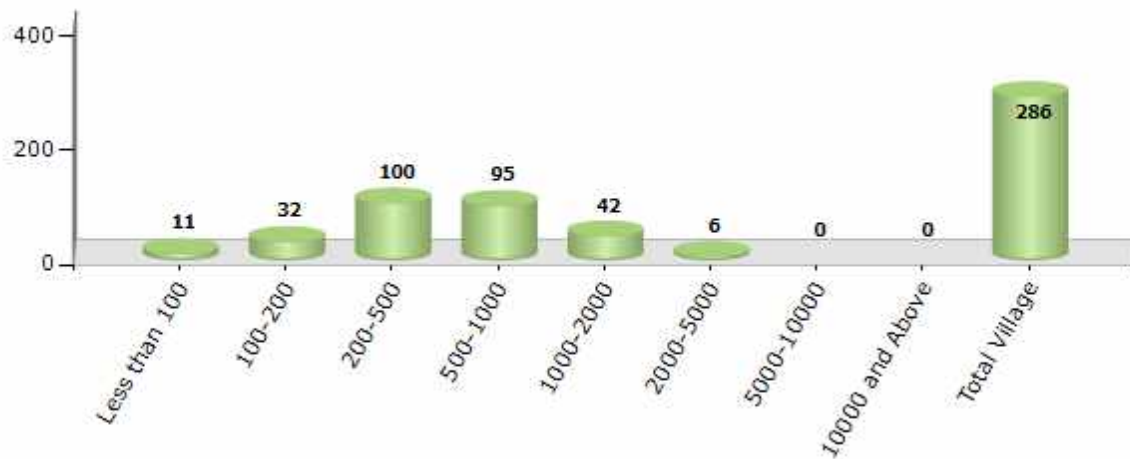
Contd....

Demographic

Number of Villages by Population Size - 2011

Less than 100	100-200	200-500	500-1000	1000-2000	2000-5000	5000-10000	10000 and Above	Total Village
11	32	100	95	42	6	0	0	286

Number of Villages by Population Size - 2011

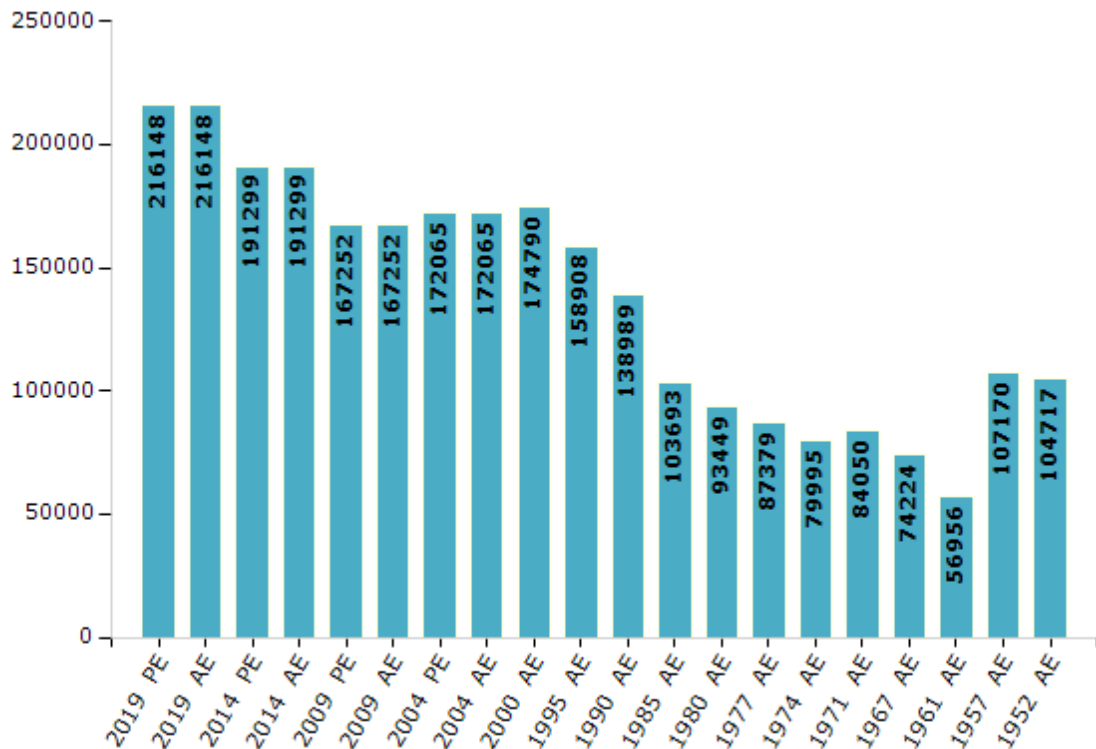


## Electoral Features

### Electors by Male & Female

Year	Male	Female	Others	Total	Year	Male	Female	Others	Total
2019 PE	107385	108760	3	216148	1990 AE	72862	66127	-	138989
2019 AE	107385	108760	3	216148	1985 AE	53885	49808	-	103693
2014 PE	96699	94600	0	191299	1980 AE	48327	45122	-	93449
2014 AE	96699	94600	0	191299	1977 AE	46605	40774	-	87379
2009 PE	84955	82297	-	167252	1974 AE	42736	37259	-	79995
2009 AE	84955	82297	-	167252	1971 AE	45383	38667	-	84050
2004 PE	87236	84829	-	172065	1967 AE	74224	0	-	74224
2004 AE	87236	84829	-	172065	1961 AE	56956	0	-	56956
2000 AE	90714	84076	-	174790	1957 AE	107170	0	-	107170
1999 PE	-	-	-	-	1952 AE	-	-	-	104717
1995 AE	82833	76075	-	158908					

Number of Electors



Note : AE : Assembly Election, PE : Assembly Segment of Parliamentary Election

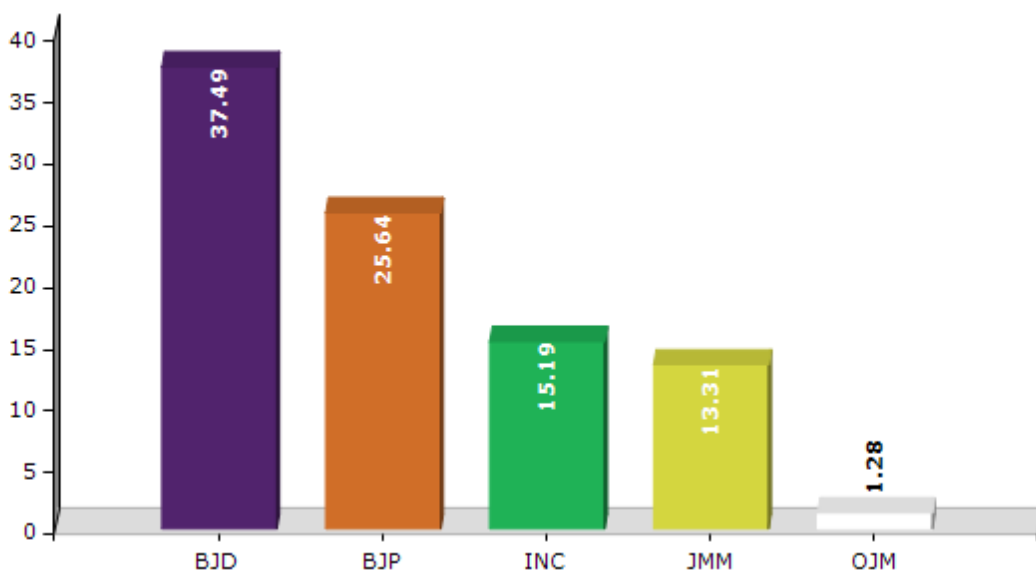


## Historical Summary Election Results

### Summary Result of Assembly Election - 2014

Candidate Name	Party	Votes	Votes %
Sananda Marndi	BJD	54131	37.49
Nisamani Baske	BJP	37017	25.64
Priyabrata Majhi	INC	21933	15.19
Fagu Hansda	JMM	19214	13.31
Debendra Nath Singh	OJM	1846	1.28
Bishnunath Purty	AOP	1783	1.23
Nanda Kishore Hansdah	SAMO	1460	1.01
Swarup Chandra Naik	RAIM	1251	0.87
Badal Hembram	AAP	1146	0.79
Subash Chandra Hansdah	BSP	1047	0.73
Chaitanya Hembram	JDP	737	0.51
Chandra Mohan Murmu	AJSUP	624	0.43
	NOTA	2199	1.52

Votes Percentage of Top Parties - 2014



## Polling Station Level Election Results

### Number and Name of Polling Stations (PS) (2019 AE)

Number of Polling Stations	Name of Polling Stations	Number of Polling Stations	Name of Polling Stations
1	Damodarapur	22	Budhikhamari
2	Damodarapur	23	Budhikhamari
3	Barajapur	24	Belagadia-1
4	Raikad Jharan	25	Police Line,Bhanjapur
5	Betana	26	Belagadia,2
6	Badadakoi	27	Walliganj-1
7	Bankisol	28	Walliganj
8	Badabilla	29	Walliganj-2
9	Badabrahmanamara	30	Bijayaramachandrapur
10	Patharachakuli	31	Bijayaramachandrapur
11	Indapahi	32	Balaramapur
12	Lakshmiposi	33	Purnnachandrapur-1
13	Kshetra Patana	34	Balaramapur
14	Bhagabatapur	35	Balaramapur
15	Kainphulia	36	Bijayaramachandrapur
16	Bhugudakata- 1	37	Bijayaramachandrapur
17	Bhugudakata- 2	38	Raghunathapur
18	Bhugudakata	39	Raghunathapur
19	Pc Pur	40	Raghunathapur
20	Jamunadeipur	41	Bijayaramachandrapur-1
21	Budhikhamari	42	Bijayaramachandrapur-2

Contd....

**Polling Station Level Election Results**

**Polling Station-wise Votes Secured by Overall Top Five Parties in Baripada Assembly in Assembly Election (AE) under Mayurbhanj Parliamentary Constituency in Odisha (2019)**

Number of Polling Station	Winner - Prakash Soren (BJP)	Runner-up - Sarojini Hembram (BJD)	3rd - Dasaratha Singh (INC)	4th - Sarojini Soren (BSP)	5th - Shiba Prasad Singh (IND)	NOTA	Other	Total Votes Secured
36	439	241	28	7	0	7	3	725
37	269	149	37	4	1	2	3	465
38	NV	NV	NV	NV	NV	NV	NV	NV
39	345	314	86	12	4	8	0	769
40	205	255	124	9	5	20	9	627
41	360	384	39	13	0	2	5	803
42	229	274	26	2	4	5	6	546
43	312	468	28	9	2	13	6	838
44	415	342	42	9	5	14	4	831
45	94	117	16	3	1	1	0	232
46	193	361	102	6	0	4	0	666
47	437	372	50	4	1	9	6	879
48	479	361	37	15	1	0	2	895
49	354	209	35	4	3	2	1	608
50	311	342	36	9	1	6	0	705
51	187	169	18	6	0	2	1	383
52	399	292	30	9	0	5	0	735
53	283	244	16	4	0	2	0	549
54	282	216	22	5	0	1	1	527
55	287	356	33	6	2	5	2	691
56	478	450	33	8	5	2	7	983
57	300	287	41	7	0	4	2	641
58	368	365	45	4	0	3	1	786
59	394	228	8	3	0	8	1	642
60	379	263	24	6	0	3	7	682
61	568	272	40	10	2	7	2	901
62	519	275	38	6	1	1	3	843
63	341	306	19	6	2	9	1	684
64	468	375	17	4	3	8	1	876
65	487	310	50	5	4	9	3	868
66	405	208	35	6	0	7	5	666
67	464	228	49	4	1	6	0	752
68	353	303	83	9	6	17	5	776
69	352	275	43	6	1	3	6	686
70	244	253	75	3	0	7	6	588

Contd....

## Polling Station Level Election Results

### Winner, Runner-up and 3rd Party Position & Winning Margin According to Polling Stations in Baripada Assembly in Assembly Election (AE) under Mayurbhanj Parliamentary Constituency in Odisha (2019)

Polling Station Number	Winner Party	Winner Votes (%)	Runner-up Party	Runner-up Votes (%)	Winning Margin Votes (%)	Third Party	Third Party Votes (%)	Other Votes (%)
71	BJP	530 (56.44)	BJD	332 (35.36)	198 (21.08)	INC	51 (5.43)	26 (2.77)
72	BJP	492 (56.75)	BJD	320 (36.91)	172 (19.84)	INC	37 (4.27)	18 (2.08)
73	BJP	502 (59.2)	BJD	254 (29.95)	248 (29.25)	INC	63 (7.43)	29 (3.42)
74	BJP	472 (58.56)	BJD	234 (29.03)	238 (29.53)	INC	74 (9.18)	26 (3.23)
75	BJP	458 (58.64)	BJD	269 (34.44)	189 (24.2)	INC	35 (4.48)	19 (2.43)
76	BJP	309 (57.54)	BJD	184 (34.26)	125 (23.28)	INC	30 (5.59)	14 (2.61)
77	BJP	415 (50.86)	BJD	290 (35.54)	125 (15.32)	INC	88 (10.78)	23 (2.82)
78	NV	NV (NV)	NV	NV (NV)	NV (NV)	NV	NV (NV)	NV (NV)
79	BJP	498 (57.51)	BJD	270 (31.18)	228 (26.33)	INC	55 (6.35)	43 (4.97)
80	BJP	432 (53.33)	BJD	292 (36.05)	140 (17.28)	INC	58 (7.16)	28 (3.46)
81	BJP	517 (56.32)	BJD	347 (37.8)	170 (18.52)	INC	31 (3.38)	23 (2.51)
82	BJP	445 (59.41)	BJD	248 (33.11)	197 (26.3)	INC	25 (3.34)	31 (4.14)
83	BJP	400 (45.3)	BJD	367 (41.56)	33 (3.74)	INC	95 (10.76)	21 (2.38)
84	BJP	296 (48.21)	BJD	179 (29.15)	117 (19.06)	INC	130 (21.17)	9 (1.47)
85	BJP	449 (48.86)	BJD	398 (43.31)	51 (5.55)	INC	54 (5.88)	18 (1.96)
86	BJD	415 (43.41)	BJP	379 (39.64)	36 (3.77)	INC	131 (13.7)	31 (3.24)
87	BJP	549 (51.94)	BJD	426 (40.3)	123 (11.64)	INC	55 (5.2)	27 (2.55)
88	BJP	413 (49.23)	BJD	336 (40.05)	77 (9.18)	INC	64 (7.63)	26 (3.1)
89	BJP	501 (55.42)	BJD	348 (38.5)	153 (16.92)	INC	32 (3.54)	23 (2.54)
90	BJD	397 (46.27)	BJP	378 (44.06)	19 (2.21)	INC	59 (6.88)	24 (2.8)
91	BJP	235 (37.66)	BJD	219 (35.1)	16 (2.56)	INC	141 (22.6)	29 (4.65)
92	INC	231 (33.67)	BJP	207 (30.17)	24 (3.5)	BJD	193 (28.13)	55 (8.02)
93	BJP	278 (44.55)	INC	216 (34.62)	62 (9.93)	BJD	97 (15.54)	33 (5.29)
94	BJP	235 (47.47)	INC	154 (31.11)	81 (16.36)	BJD	69 (13.94)	37 (7.47)
95	BJP	418 (56.49)	BJD	188 (25.41)	230 (31.08)	INC	89 (12.03)	45 (6.08)
96	BJP	296 (58.85)	BJD	146 (29.03)	150 (29.82)	INC	39 (7.75)	22 (4.37)
97	BJP	193 (35.28)	BJD	162 (29.62)	31 (5.66)	INC	120 (21.94)	72 (13.16)
98	INC	281 (37.27)	BJP	195 (25.86)	86 (11.41)	BJD	189 (25.07)	89 (11.8)
99	BJP	309 (46.4)	INC	202 (30.33)	107 (16.07)	BJD	119 (17.87)	36 (5.41)
100	BJP	217 (39.67)	BJD	200 (36.56)	17 (3.11)	INC	93 (17)	37 (6.76)
101	BJP	304 (39.33)	INC	197 (25.49)	107 (13.84)	BJD	187 (24.19)	85 (11)
102	BJP	269 (35.63)	BJD	227 (30.07)	42 (5.56)	INC	206 (27.28)	53 (7.02)
103	BJD	154 (41.96)	BJP	105 (28.61)	49 (13.35)	INC	77 (20.98)	31 (8.45)
104	BJP	373 (47.34)	BJD	168 (21.32)	205 (26.02)	INC	147 (18.65)	100 (12.69)
105	BJP	399 (44.78)	INC	209 (23.46)	190 (21.32)	BJD	208 (23.34)	75 (8.42)

Contd....

## Socio-Economic Amenities - Rural

### Access to Education Facilities

Particulars	Number of Villages (% of Population)				
	Available	Not Available	If Not Available (Distance of Nearest Facility)		
			A	B	C
Govt. Primary School	220 (91)	66 (9)	56 (7)	6 (1)	0 (0)
Private Primary School	50 (28)	236 (72)	0 (0)	0 (0)	0 (0)
Govt. Middle School	106 (56)	180 (44)	56 (15)	122 (29)	0 (0)
Private Middle School	43 (26)	243 (74)	1 (0)	0 (0)	0 (0)
Govt. Secondary School	29 (20)	257 (80)	126 (36)	62 (21)	0 (0)
Private Secondary School	42 (26)	244 (74)	41 (12)	13 (4)	0 (0)
Govt. Senior Secondary School	4 (2)	282 (98)	38 (15)	58 (18)	34 (11)
Private Senior Secondary School	2 (1)	284 (99)	31 (10)	64 (22)	55 (20)
Govt. Arts and Science Degree College	0 (0)	286 (100)	3 (1)	42 (16)	130 (46)
Private Arts and Science Degree College	3 (2)	283 (98)	10 (3)	39 (13)	59 (19)
Govt. Engineering College	0 (0)	286 (100)	0 (0)	0 (0)	0 (0)
Private Engineering College	0 (0)	286 (100)	0 (0)	1 (0)	285 (100)
Govt. Medicine College	0 (0)	286 (100)	1 (0)	0 (0)	285 (100)
Private Medicine College	0 (0)	286 (100)	0 (0)	0 (0)	0 (0)
Govt. Management Institute	0 (0)	286 (100)	0 (0)	10 (3)	268 (95)
Private Management Institute	0 (0)	286 (100)	0 (0)	0 (0)	8 (2)
Govt. Polytechnic	0 (0)	286 (100)	1 (1)	3 (1)	214 (72)
Private Polytechnic	0 (0)	286 (100)	2 (0)	4 (3)	11 (4)
Govt. Vocational Training School/ITI	3 (3)	283 (97)	1 (0)	25 (9)	92 (31)
Private Vocational Training School/ITI	2 (1)	284 (99)	14 (6)	36 (14)	74 (22)
Govt. Non Formal Training Centre	0 (0)	286 (100)	2 (1)	23 (10)	172 (57)
Private Non Formal Training Centre	0 (0)	286 (100)	3 (1)	1 (0)	24 (7)
Govt. School For Disabled	0 (0)	286 (100)	15 (6)	28 (7)	163 (55)
Private School For Disabled	0 (0)	286 (100)	1 (0)	1 (0)	7 (3)
Government Others	1 (0)	285 (100)	0 (0)	1 (0)	1 (1)
Private Others	0 (0)	286 (100)	4 (1)	2 (1)	0 (0)

Note : Distance A : Less than 5 km; B : Between 5-10 km; C : 10+ km.; Source : Data Analysis is based on 2011 Census.

## DISCLAIMER

The Terms of Use and Disclaimer of Datanet India Private Limited (hereinafter referred to as "Datanet") for use of this analysis report of **Baripada Assembly Constituency (Baripada Vidhan Sabha)** :-

1. **Assembly Factbook™** is a Registered Trade Mark owned by Datanet.
2. All the maps are sketched and graphical representation only and have not been drawn to the scale and also not to represent the actual geographical area or boundary of the unit.
3. The data for the aforesaid analysis is based on authentic sources and has been culled from the various publications of Census, CSO and NSSO for district and block level data, various central and state government departments, Central & State Elections Commissions and the concerned Returning Officers' releases, Electoral Rolls, Election results and allied publications, internal assessment, surveys, estimates and analysis. Therefore, certain adjustment of data at micro level may have been done to arrive closer to the macro data.
4. Data have been provided on an "As Is" and "As AVAILABLE" basis
5. The colours shown in the maps or diagram and charts of a particular party, alliance or AC are indicative and do not represent them.
6. This publication which includes maps, sheets, graphs and data would be the property under copyright of Datanet only. The user may use these for its internal study, analysis and research purposes. It's public display, re-selling or any commercial uses by the user are not allowed.
7. Datanet has taken due care and caution in compilation and processing of data and allied information, but does not guarantee the accuracy, adequacy or completeness of any information/analysis and will be not responsible for any errors or omissions or for the results obtained from the use of such information/analysis.
8. All the contents for the publication have been culled from various authentic sources and Datanet reasonably believes such sources to be reliable, but does not make any representations, express or implied as to the accuracy or fitness of use of such information. The information or contents of the information/analysis do not constitute advice and should not be relied upon in making (or refraining from making) any decision. Any reliance placed upon the information provided by Datanet is the sole responsibility and strictly at the user's risk.
9. In no event will Datanet be liable for any damages (including, without limitation, damages for loss of business projects, or loss of profits) arising in contract, tort or otherwise from the use of or inability to use any of its contents, or from any action taken (or refrained from being taken) as a result of using the analysis or any of its contents. Datanet its directors, owners, editors, officials, employees, distributor and agents or any associate will not be liable for any errors in the information contained or any consequences arising from the use of the contents of the provided information/analysis.
10. If any provision of these terms and conditions is held invalid or illegal or unenforceable for any reason by any court of competent jurisdiction, such provision shall be severed and the remainder of provisions of the terms and conditions shall continue in full force and effect as if the Term of Use had been executed with the invalid, illegal or unenforceable provision eliminated.
11. If there are any discrepancies in the information provided, please bring it to attention of Datanet for suitable rectification measures.



**Buy Online This Complete Book At**  
**Datanet India eBooks Store**

[www.indiastatpublications.com](http://www.indiastatpublications.com)

or go directly at

[http://www.indiastatpublications.com/  
Assembly\\_factbook/Odisha/Mayurbhanj/ Baripada](http://www.indiastatpublications.com/Assembly_factbook/Odisha/Mayurbhanj/Baripada)

 **india**stat**elections**

ISBN : 978-93-5313-219-4



9 789353 132194