



Odisha

# Assembly Factbook™

Jashipur Assembly Constituency



Key Electoral Data of Jashipur  
Assembly Constituency (Vidhan Sabha)

Odisha

# Assembly Factbook™

Jashipur Assembly Constituency



Jashipur Vidhan Sabha

## **Editor & Director**

Dr. R.K. Thukral

## **Research Editor**

Dr. Shafeeq Rahman

## **Compiled, Researched and Published by Datanet India Pvt. Ltd.**

D-100, 1st Floor,

Okhla Industrial Area, Phase-I,  
New Delhi- 110020.

Ph.: 91-11- 43580781-84

Email : support@indiastatpublications.com

Website : www.indiastatelections.com

## **Online Book Store :**

www.indiastatpublications.com

**Report No. :** AFB/OD-026-0125

**ISBN :** 978-93-5313-246-0

**First Edition :** January, 2018

**Eighth Updated Edition :** January, 2025

**Price :** Rs. 11500/-

US\$ 310

**© Datanet India Pvt. Ltd.**

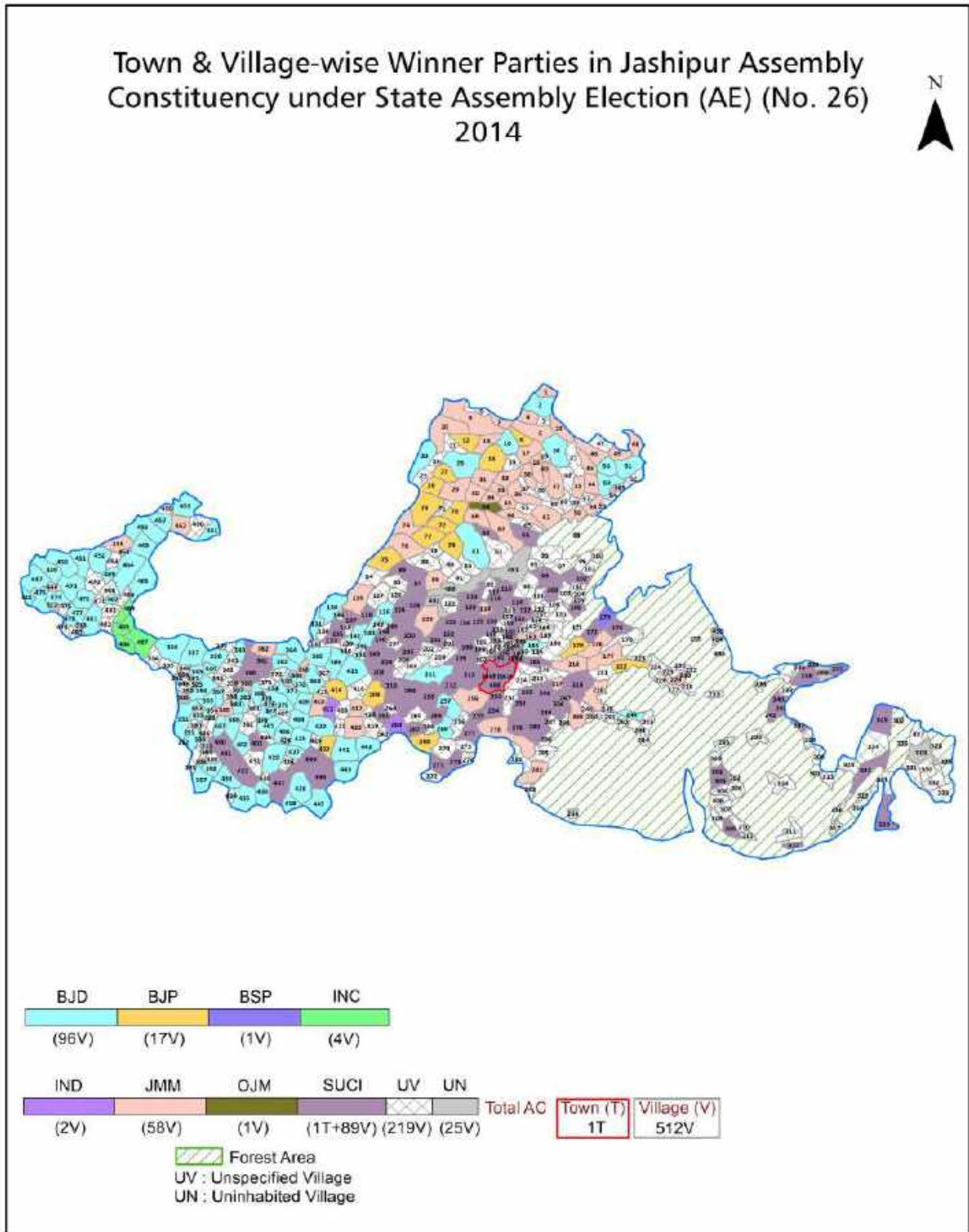
All rights reserved. No part of this book may be reproduced, stored in a retrieval system or transmitted in any form or by any means, mechanical photocopying, photographing, scanning, recording or otherwise without the prior written permission of the publisher. Please refer to Disclaimer at page no. 260 for the use of this publication.

Printed in India

# Contents

No.	Particulars	Page No.
	<b>Introduction</b>	
1	Assembly Constituency - (Vidhan Sabha) at a Glance   Features of Assembly as per Delimitation Commission of India (2008)	1-2
	<b>Location and Political Maps</b>	
2	Location Map   Boundaries of Assembly Constituency - (Vidhan Sabha) in District   Boundaries of Assembly Constituency under Parliamentary Constituency - (Lok Sabha)   Town & Village-wise Winner Parties- 2024-PE, 2024-AE, 2019-PE, 2019-AE, 2014-PE, 2014-AE, 2009-PE and 2009-AE	3-11
	<b>Administrative Setup (2011)</b>	
3	District   Sub-district   Towns   Villages   Inhabited Villages   Uninhabited Villages   Village Panchayat   Intermediate Panchayat	12-35
	<b>Demographics (2011)</b>	
4	Population   Households   Rural/Urban Population   Towns and Villages by Population Size   Sex Ratio (Total & 0-6 Years)   Religious Population   Social Population   Literacy Rate	36-37
	<b>Electoral Features</b>	
5	Important Dates of Last Elections Held   Electors by Gender   Service Electors   Voters   Voters Turnout   Polling Stations & Average Number of Electors per Polling Station   Electors by Age Group   Present Elected Representatives	38-43
	<b>Historical Summary Election Results</b>	
6	Vote Share of Major Parties   Winning Margin (Number & Percentage)   Polarity of Parties   Summary Result of Assembly Segment of Parliamentary Elections 2024, 2019, 2014, 2009, 2004 and 1999   Summary Result of Assembly Elections 2024, 2019, 2014, 2009, 2004, 2000, 1995, 1990, 1985, 1980, 1977, 1974, 1971, 1967, 1961 and 1957	44-67
	<b>Polling Station Level Election Results</b>	
7	Name and Number of Polling Station 2024-PE, 2024-AE, 2019-PE, 2019-AE, 2014-PE, 2014-AE, 2009-PE and 2009-AE   Polling Station-wise Electors, Voters & Voters Turnout 2024-PE, 2024-AE, 2019-PE, 2019-AE, 2014-PE, 2014-AE, 2009-PE and 2009-AE   Polling Station wise Elections Results 2024-PE, 2024-AE, 2019-PE, 2019-AE, 2014-PE, 2014-AE, 2009-PE and 2009-AE	68-239
	<b>Share of Assembly Constituency</b>	
8	Share of Assembly Constituency - (Vidhan Sabha) in State, District and Parliamentary Constituency - (Lok Sabha)	240
	<b>Socio-Economic Amenities (2011)</b>	
9	Access to Administrative Units   Agricultural, Manufacturing and Industrial Commodities   Demographic Indicators   Education   Health & Manpower   Drinking Water Supply   Sanitation   Entertainment and Recreations Infrastructure   Power   Food Allocation Distribution and Marketing of Agriculture Commodities Infrastructure   Transport and Road Infrastructure   Communication   Banking and Financial Services   Land Use   Irrigation Source	242-256
10	<b>Abbreviation &amp; Sources</b>	257-258
11	<b>Disclaimer</b>	260

Location & Political Map





## Administrative Setup

### List of Village Panchayat & Intermediate Panchayat (Block) Name - 2011

Village Name	Village Panchayat Name	Intermediate Panchayat Name
Adipur	Arjunbilla	Sukruli
Aharbandh	Hat-badra	Kusumi
Aktapal	Manada	Jashipur
Ambadiha	Jamukeswar	Jashipur
Ambatalia	Chakidi	Jashipur
Andiadukura	Jarda	Kusumi
Angarapada	Jarda	Kusumi
Angarapada	Angarpada	Raruan
Angarpada	Jashipur	Jashipur
Anlabeni	Maudi	Jashipur
Anukulpur	Jashipur	Jashipur
Arjunbilla	Arjunbilla	Sukruli
Asanabani	Barehipani	Jashipur
Asanabani	Matiagarh	Jashipur
Ashoki	Chakidi	Jashipur
Ashokihill	Chakidi	Jashipur
Askipal	Teranti	Sukruli
Astakuanr	Astakuanar	Jashipur
Asura	Chakidi	Jashipur
Badabill	Haladia	Sukruli
Badada	Hat-badra	Kusumi
Badaduma	Chakidi	Jashipur
Badajhilli	Podagarh	Jashipur
Badakasira	Gudgudia	Jashipur
Badakesari	Budamara	Raruan
Badam	Talak-Pokhari	Kusumi
Badamaranda	Chakidi	Jashipur
Badamenta	Gadapalsa	Raruan
Badamtalia	Khiching	Sukruli

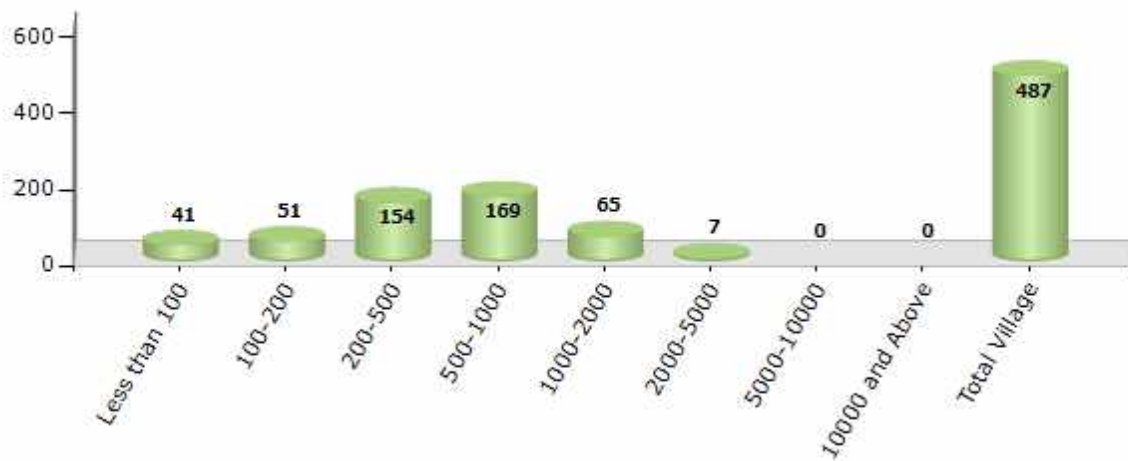
Contd....

Demographic

Number of Villages by Population Size - 2011

Less than 100	100-200	200-500	500-1000	1000-2000	2000-5000	5000-10000	10000 and Above	Total Village
41	51	154	169	65	7	0	0	487

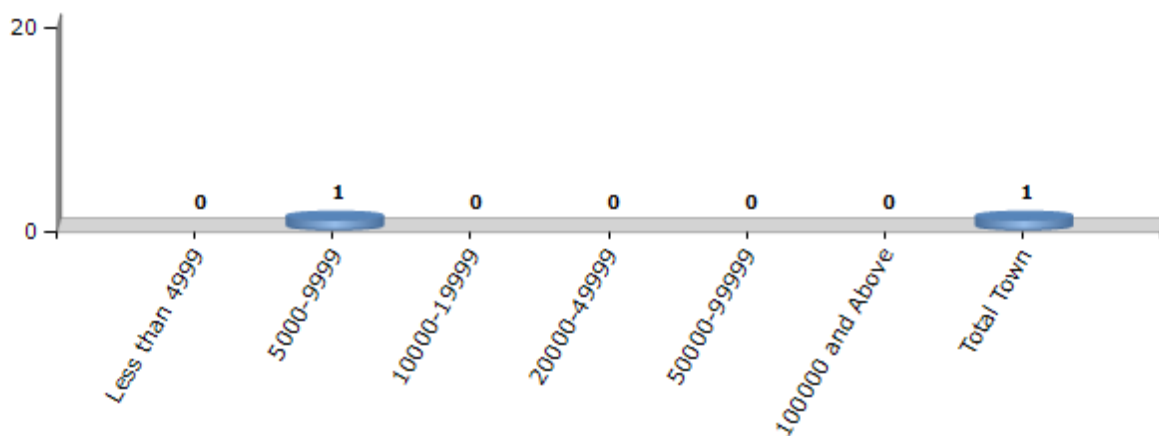
Number of Villages by Population Size - 2011



Number of Towns by Population Size - 2011

Less than 4999	5000-9999	10000-19999	20000-49999	50000-99999	100000 and Above	Total Town
0	1	0	0	0	0	1

Number of Towns by Population Size - 2011

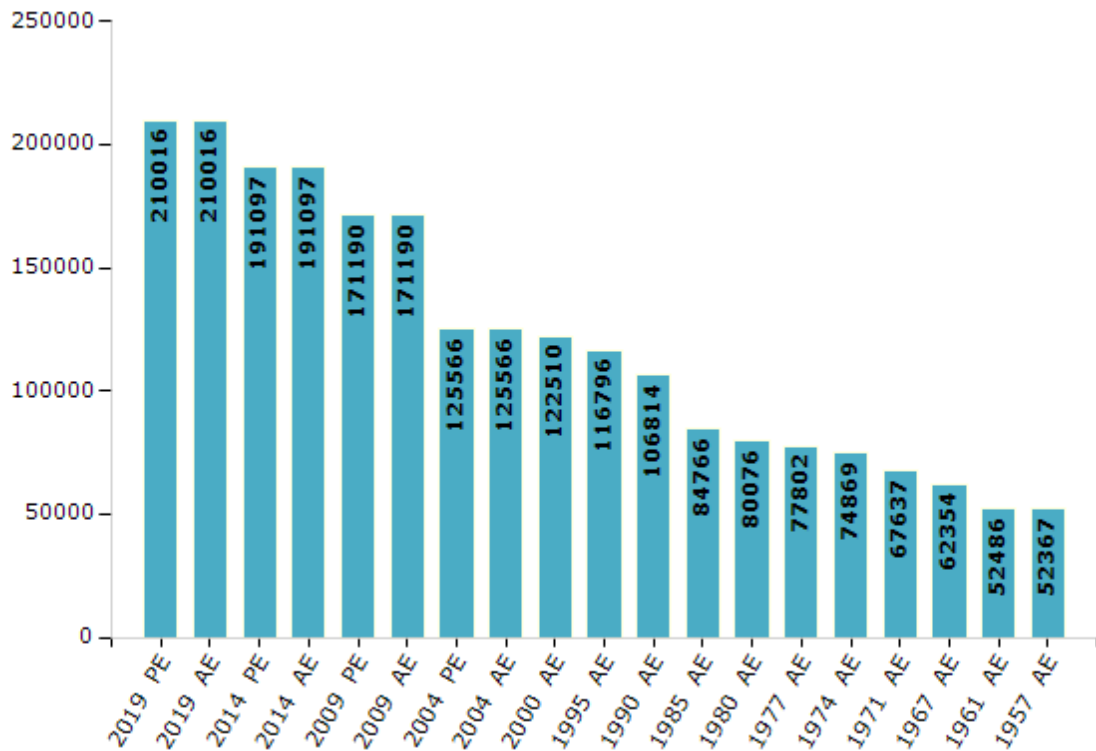


## Electoral Features

### Electors by Male & Female

Year	Male	Female	Others	Total	Year	Male	Female	Others	Total
2019 PE	105257	104751	8	210016	1990 AE	53472	53342	-	106814
2019 AE	105257	104751	8	210016	1985 AE	41617	43149	-	84766
2014 PE	96329	94764	4	191097	1980 AE	39053	41023	-	80076
2014 AE	96330	94763	4	191097	1977 AE	37993	39809	-	77802
2009 PE	85339	85851	-	171190	1974 AE	36969	37900	-	74869
2009 AE	85339	85851	-	171190	1971 AE	34177	33460	-	67637
2004 PE	62046	63520	-	125566	1967 AE	62354	0	-	62354
2004 AE	62046	63520	-	125566	1961 AE	52486	0	-	52486
2000 AE	61151	61359	-	122510	1957 AE	52367	0	-	52367
1999 PE	-	-	-	-	1952 AE	-	-	-	-
1995 AE	58404	58392	-	116796					

Number of Electors



Note : AE : Assembly Election, PE : Assembly Segment of Parliamentary Election

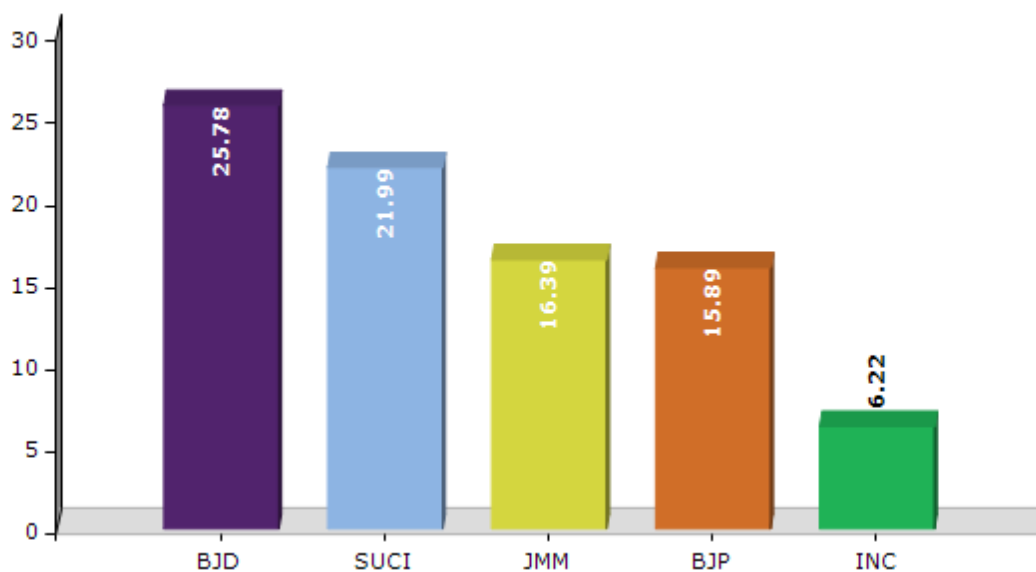


## Historical Summary Election Results

### Summary Result of Assembly Election - 2014

Candidate Name	Party	Votes	Votes %
Mangal Singh Mudi	BJD	39440	25.78
Shambhu Nath Naik	SUCI	33646	21.99
Mahesh Chandra Hembram	JMM	25077	16.39
Ragunath Hembram	BJP	24319	15.89
Minati Nayak	INC	9518	6.22
Dillip Naik	OJM	4698	3.07
Dhanurjay Laguri	IND	3974	2.6
Baiju Majhi	JDP	2970	1.94
Bhimsen Naik	AOP	1718	1.12
Delha Soren	BSP	1646	1.08
Sukalal Tudu	KS	1246	0.81
Manju Singh	AJSUP	1147	0.75
Mina Kumari Rout	IND	997	0.65
Ajit Kumar Naik	IND	947	0.62
	NOTA	1660	1.08

Votes Percentage of Top Parties - 2014



## Polling Station Level Election Results

### Number and Name of Polling Stations (PS) (2019 AE)

Number of Polling Stations	Name of Polling Stations	Number of Polling Stations	Name of Polling Stations
1	Phagu	22	Badakeshari
2	Chhelianal	23	Budamara
3	Righa	24	Manikapur
4	Solagoda	25	Nuagan
5	Hindola	26	Nanduburu
6	Dhanyatri	27	Phulakampa
7	Narashandha	28	Kendua
8	Nakasara	29	Denuan
9	Digaposi	30	Nuabeda
10	Gambharia	31	Jamuti
11	Rangamatia	32	Baidyanath
12	Brahmaniposi	33	Runjabindha
13	Maricha	34	Kalanda
14	Chuliasahi	35	Jadipada
15	Ghagarabeda	36	Angarapada
16	Ghagarabeda	37	Kanika
17	Purunapani	38	Raruan
18	Panapatia	39	Sanararuan
19	Raikala	40	Raruan
20	Sarasaposi	41	Mendhamundi
21	Shagada	42	Bhanjabeda

Contd....

## Polling Station Level Election Results

### Polling Station-wise Votes Secured by Overall Top Five Parties in Jashipur Assembly in Assembly Election (AE) under Mayurbhanj Parliamentary Constituency in Odisha (2019)

Number of Polling Station	Winner - Ganesh Ram Sing Khuntia (BJP)	Runner-up - Golakbihari Nayak (BJD)	3rd - Shambhu Nath Naik (SUCI(C))	4th - Mahendra Nath Nayak (INC)	5th - Akshay Kumar Naik (AITC)	NOTA	Other	Total Votes Secured
36	368	340	96	14	3	15	24	860
37	NV	NV	NV	NV	NV	NV	NV	NV
38	237	262	86	26	6	2	5	624
39	242	374	124	20	13	11	20	804
40	316	276	157	25	7	14	29	824
41	179	138	40	3	1	1	3	365
42	175	186	12	9	4	11	12	409
43	146	228	31	14	8	10	11	448
44	148	308	8	19	14	4	6	507
45	375	302	22	25	9	14	30	777
46	346	330	53	48	20	3	32	832
47	NV	NV	NV	NV	NV	NV	NV	NV
48	539	333	71	14	16	2	1	976
49	198	145	23	9	7	3	7	392
50	243	284	35	21	4	6	8	601
51	200	175	85	9	3	1	3	476
52	236	174	17	20	7	3	5	462
53	273	442	35	9	1	1	5	766
54	153	173	100	5	8	1	9	449
55	93	159	5	13	3	2	3	278
56	214	260	44	29	3	3	5	558
57	148	170	11	25	5	5	12	376
58	179	234	6	1	7	2	8	437
59	162	160	73	31	4	1	5	436
60	303	367	9	30	9	3	5	726
61	199	324	16	2	3	3	4	551
62	222	316	19	13	11	1	0	582
63	109	169	14	7	6	1	2	308
64	126	142	16	5	3	3	2	297
65	152	440	21	15	10	1	10	649
66	293	225	53	8	10	4	8	601
67	76	335	13	10	4	4	3	445
68	261	256	73	27	4	2	17	640
69	112	178	54	44	4	1	8	401
70	183	218	28	6	6	3	4	448

Contd....

## Polling Station Level Election Results

### Winner, Runner-up and 3rd Party Position & Winning Margin According to Polling Stations in Jashipur Assembly in Assembly Election (AE) under Mayurbhanj Parliamentary Constituency in Odisha (2019)

Polling Station Number	Winner Party	Winner Votes (%)	Runner-up Party	Runner-up Votes (%)	Winning Margin Votes (%)	Third Party	Third Party Votes (%)	Other Votes (%)
71	BJD	267 (52.77)	BJP	175 (34.58)	92 (18.19)	INC	20 (3.95)	44 (8.7)
72	BJP	487 (46.69)	BJD	408 (39.12)	79 (7.57)	SUCI(C)	51 (4.89)	97 (9.3)
73	BJD	581 (55.39)	BJP	383 (36.51)	198 (18.88)	INC	31 (2.96)	54 (5.15)
74	BJD	209 (43.36)	BJP	205 (42.53)	4 (0.83)	SUCI(C)	29 (6.02)	39 (8.09)
75	BJP	485 (51.98)	BJD	237 (25.4)	248 (26.58)	SUCI(C)	95 (10.18)	116 (12.43)
76	BJD	438 (48.72)	BJP	329 (36.6)	109 (12.12)	SUCI(C)	58 (6.45)	74 (8.23)
77	SUCI(C)	197 (40.96)	BJD	147 (30.56)	50 (10.4)	BJP	98 (20.37)	39 (8.11)
78	BJP	170 (49.42)	BJD	137 (39.83)	33 (9.59)	SUCI(C)	13 (3.78)	24 (6.98)
79	BJD	251 (45.06)	BJP	233 (41.83)	18 (3.23)	INC	26 (4.67)	47 (8.44)
80	BJD	211 (72.26)	BJP	54 (18.49)	157 (53.77)	INC	7 (2.4)	20 (6.85)
81	BJD	321 (54.5)	BJP	198 (33.62)	123 (20.88)	AITC	25 (4.24)	45 (7.64)
82	BJP	363 (51.42)	BJD	290 (41.08)	73 (10.34)	SUCI(C)	16 (2.27)	37 (5.24)
83	BJD	350 (38.38)	BJP	334 (36.62)	16 (1.76)	SUCI(C)	157 (17.21)	71 (7.79)
84	BJD	399 (57.91)	BJP	175 (25.4)	224 (32.51)	INC	60 (8.71)	55 (7.98)
85	BJD	221 (53.64)	BJP	150 (36.41)	71 (17.23)	INC	22 (5.34)	19 (4.61)
86	BJD	387 (69.73)	BJP	111 (20)	276 (49.73)	AITC	18 (3.24)	39 (7.03)
87	SUCI(C)	254 (34.65)	BJD	201 (27.42)	53 (7.23)	BJP	166 (22.65)	112 (15.28)
88	BJD	205 (58.57)	BJP	103 (29.43)	102 (29.14)	INC	9 (2.57)	33 (9.43)
89	BJD	281 (41.63)	BJP	268 (39.7)	13 (1.93)	SUCI(C)	92 (13.63)	34 (5.04)
90	BJD	157 (51.14)	BJP	119 (38.76)	38 (12.38)	INC	10 (3.26)	21 (6.84)
91	BJD	281 (44.32)	BJP	244 (38.49)	37 (5.83)	INC	62 (9.78)	47 (7.41)
92	BJD	347 (47.21)	BJP	314 (42.72)	33 (4.49)	INC	23 (3.13)	51 (6.94)
93	BJP	310 (45.72)	BJD	272 (40.12)	38 (5.6)	SUCI(C)	25 (3.69)	71 (10.47)
94	BJD	162 (45)	BJP	86 (23.89)	76 (21.11)	SUCI(C)	58 (16.11)	54 (15)
95	BJD	466 (51.15)	BJP	240 (26.34)	226 (24.81)	INC	116 (12.73)	89 (9.77)
96	BJD	332 (43.06)	BJP	277 (35.93)	55 (7.13)	SUCI(C)	95 (12.32)	67 (8.69)
97	BJD	187 (51.94)	BJP	131 (36.39)	56 (15.55)	INC	13 (3.61)	29 (8.06)
98	BJD	146 (40.11)	BJP	143 (39.29)	3 (0.82)	SUCI(C)	39 (10.71)	36 (9.89)
99	BJP	220 (48.78)	BJD	193 (42.79)	27 (5.99)	SUCI(C)	15 (3.33)	23 (5.1)
100	BJD	259 (32.42)	SUCI(C)	257 (32.17)	2 (0.25)	BJP	208 (26.03)	75 (9.39)
101	BJD	91 (49.19)	SUCI(C)	40 (21.62)	51 (27.57)	BJP	34 (18.38)	20 (10.81)
102	BJD	305 (42.36)	BJP	236 (32.78)	69 (9.58)	SUCI(C)	89 (12.36)	90 (12.5)
103	BJD	240 (44.36)	BJP	232 (42.88)	8 (1.48)	AITC	16 (2.96)	53 (9.8)
104	BJD	180 (50.99)	BJP	118 (33.43)	62 (17.56)	SUCI(C)	19 (5.38)	36 (10.2)
105	BJD	137 (36.73)	BJP	102 (27.35)	35 (9.38)	SUCI(C)	89 (23.86)	45 (12.06)

Contd....

## Socio-Economic Amenities - Rural

### Access to Education Facilities

Particulars	Number of Villages (% of Population)				
	Available	Not Available	If Not Available (Distance of Nearest Facility)		
			A	B	C
Govt. Primary School	411 (96)	76 (4)	64 (4)	8 (1)	3 (0)
Private Primary School	69 (26)	418 (74)	0 (0)	0 (0)	0 (0)
Govt. Middle School	165 (54)	322 (46)	95 (15)	195 (28)	28 (3)
Private Middle School	68 (26)	419 (74)	0 (0)	0 (0)	1 (0)
Govt. Secondary School	36 (15)	451 (85)	165 (33)	99 (16)	0 (0)
Private Secondary School	64 (26)	423 (74)	77 (13)	81 (11)	0 (0)
Govt. Senior Secondary School	2 (2)	485 (98)	6 (1)	13 (3)	93 (17)
Private Senior Secondary School	8 (4)	479 (96)	97 (20)	99 (24)	169 (29)
Govt. Arts and Science Degree College	0 (0)	487 (100)	0 (0)	3 (0)	42 (11)
Private Arts and Science Degree College	8 (4)	479 (96)	51 (10)	130 (28)	253 (46)
Govt. Engineering College	0 (0)	487 (100)	0 (0)	0 (0)	0 (0)
Private Engineering College	2 (0)	485 (100)	0 (0)	3 (1)	482 (99)
Govt. Medicine College	0 (0)	487 (100)	0 (0)	0 (0)	487 (100)
Private Medicine College	0 (0)	487 (100)	0 (0)	0 (0)	0 (0)
Govt. Management Institute	0 (0)	487 (100)	0 (0)	0 (0)	319 (66)
Private Management Institute	1 (0)	486 (100)	0 (0)	0 (0)	167 (34)
Govt. Polytechnic	1 (0)	486 (100)	0 (0)	0 (0)	167 (43)
Private Polytechnic	0 (0)	487 (100)	1 (0)	0 (0)	111 (24)
Govt. Vocational Training School/ITI	1 (0)	486 (100)	0 (0)	0 (0)	91 (22)
Private Vocational Training School/ITI	0 (0)	487 (100)	48 (9)	62 (13)	132 (30)
Govt. Non Formal Training Centre	0 (0)	487 (100)	2 (1)	0 (0)	85 (18)
Private Non Formal Training Centre	0 (0)	487 (100)	0 (0)	0 (0)	13 (3)
Govt. School For Disabled	0 (0)	487 (100)	1 (0)	0 (0)	159 (34)
Private School For Disabled	0 (0)	487 (100)	0 (0)	0 (0)	167 (39)
Government Others	9 (3)	478 (97)	1 (0)	0 (0)	1 (0)
Private Others	5 (1)	482 (99)	0 (0)	0 (0)	0 (0)

Note : Distance A : Less than 5 km; B : Between 5-10 km; C : 10+ km.; Source : Data Analysis is based on 2011 Census.

## DISCLAIMER

The Terms of Use and Disclaimer of Datanet India Private Limited (hereinafter referred to as "Datanet") for use of this analysis report of **Jashipur Assembly Constituency (Jashipur Vidhan Sabha) :-**

1. **Assembly Factbook™** is a Registered Trade Mark owned by Datanet.
2. All the maps are sketched and graphical representation only and have not been drawn to the scale and also not to represent the actual geographical area or boundary of the unit.
3. The data for the aforesaid analysis is based on authentic sources and has been culled from the various publications of Census, CSO and NSSO for district and block level data, various central and state government departments, Central & State Elections Commissions and the concerned Returning Officers' releases, Electoral Rolls, Election results and allied publications, internal assessment, surveys, estimates and analysis. Therefore, certain adjustment of data at micro level may have been done to arrive closer to the macro data.
4. Data have been provided on an "As Is" and "As AVAILABLE" basis
5. The colours shown in the maps or diagram and charts of a particular party, alliance or AC are indicative and do not represent them.
6. This publication which includes maps, sheets, graphs and data would be the property under copyright of Datanet only. The user may use these for its internal study, analysis and research purposes. It's public display, re-selling or any commercial uses by the user are not allowed.
7. Datanet has taken due care and caution in compilation and processing of data and allied information, but does not guarantee the accuracy, adequacy or completeness of any information/analysis and will be not responsible for any errors or omissions or for the results obtained from the use of such information/analysis.
8. All the contents for the publication have been culled from various authentic sources and Datanet reasonably believes such sources to be reliable, but does not make any representations, express or implied as to the accuracy or fitness of use of such information. The information or contents of the information/analysis do not constitute advice and should not be relied upon in making (or refraining from making) any decision. Any reliance placed upon the information provided by Datanet is the sole responsibility and strictly at the user's risk.
9. In no event will Datanet be liable for any damages (including, without limitation, damages for loss of business projects, or loss of profits) arising in contract, tort or otherwise from the use of or inability to use any of its contents, or from any action taken (or refrained from being taken) as a result of using the analysis or any of its contents. Datanet its directors, owners, editors, officials, employees, distributor and agents or any associate will not be liable for any errors in the information contained or any consequences arising from the use of the contents of the provided information/analysis.
10. If any provision of these terms and conditions is held invalid or illegal or unenforceable for any reason by any court of competent jurisdiction, such provision shall be severed and the remainder of provisions of the terms and conditions shall continue in full force and effect as if the Term of Use had been executed with the invalid, illegal or unenforceable provision eliminated.
11. If there are any discrepancies in the information provided, please bring it to attention of Datanet for suitable rectification measures.



**Buy Online This Complete Book At  
Datanet India eBooks Store**

[www.indiastatpublications.com](http://www.indiastatpublications.com)

or go directly at

[http://www.indiastatpublications.com/  
Assembly\\_factbook/Odisha/Mayurbhanj/ Jashipur](http://www.indiastatpublications.com/Assembly_factbook/Odisha/Mayurbhanj/Jashipur)

 **india**stat**elections**

ISBN : 978-93-5313-246-0



9 789353 132460