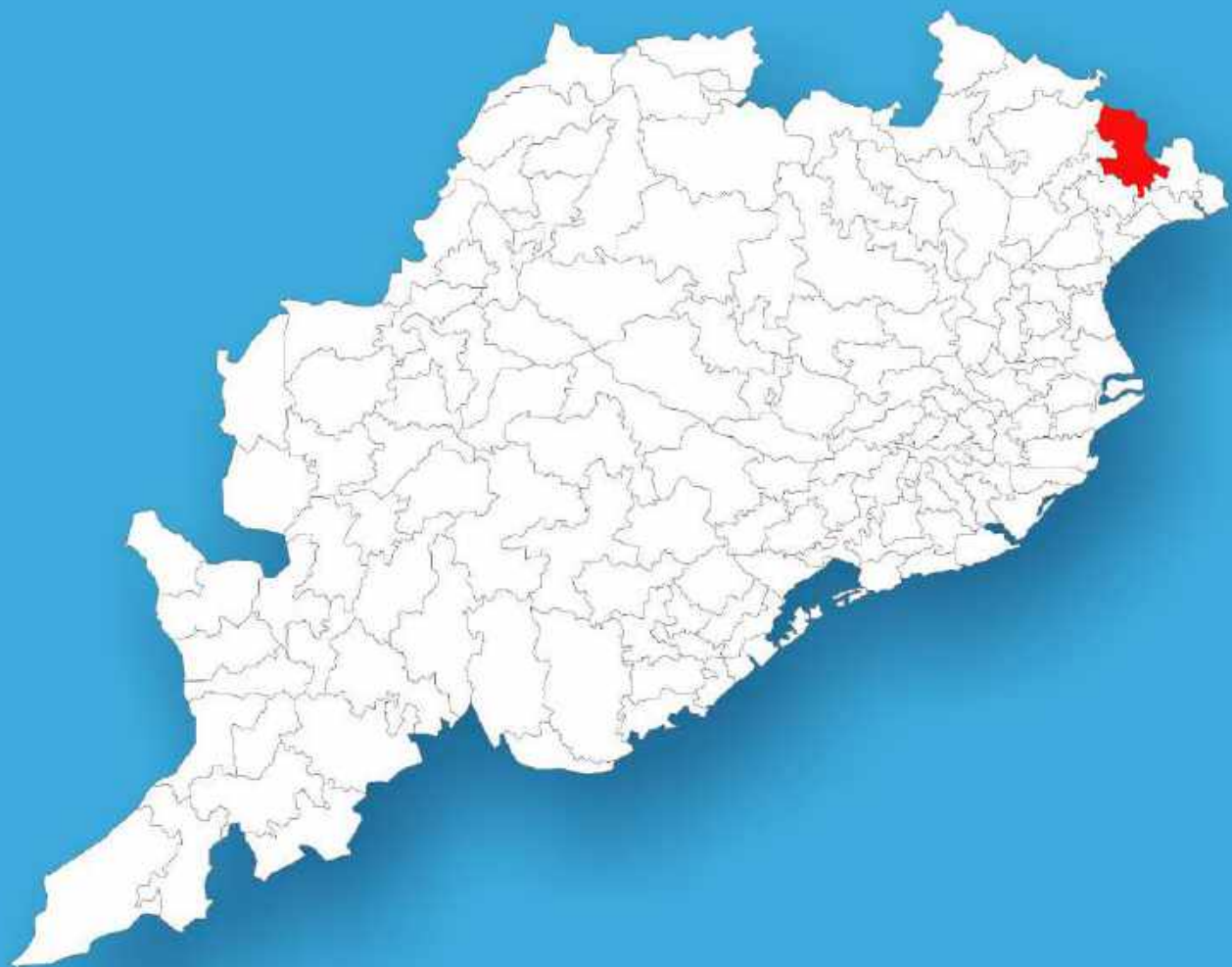




Odisha

Assembly Factbook™

Morada Assembly Constituency



Key Electoral Data of Morada
Assembly Constituency (Vidhan Sabha)

Odisha

Assembly Factbook™

Morada Assembly Constituency



Morada Vidhan Sabha

Editor & Director

Dr. R.K. Thukral

Research Editor

Dr. Shafeeq Rahman

Compiled, Researched and Published by Datanet India Pvt. Ltd.

D-100, 1st Floor,

Okhla Industrial Area, Phase- I,
New Delhi- 110020.

Ph.: 91-11- 43580781-84

Email : support@indiastatpublications.com

Website : www.indiastatelections.com

Online Book Store :

www.indiastatpublications.com

Report No. : AFB/OD-034-0125

ISBN : 978-93-5313-267-5

First Edition : January, 2018

Eighth Updated Edition : January, 2025

Price : Rs. 11500/-

US\$ 310

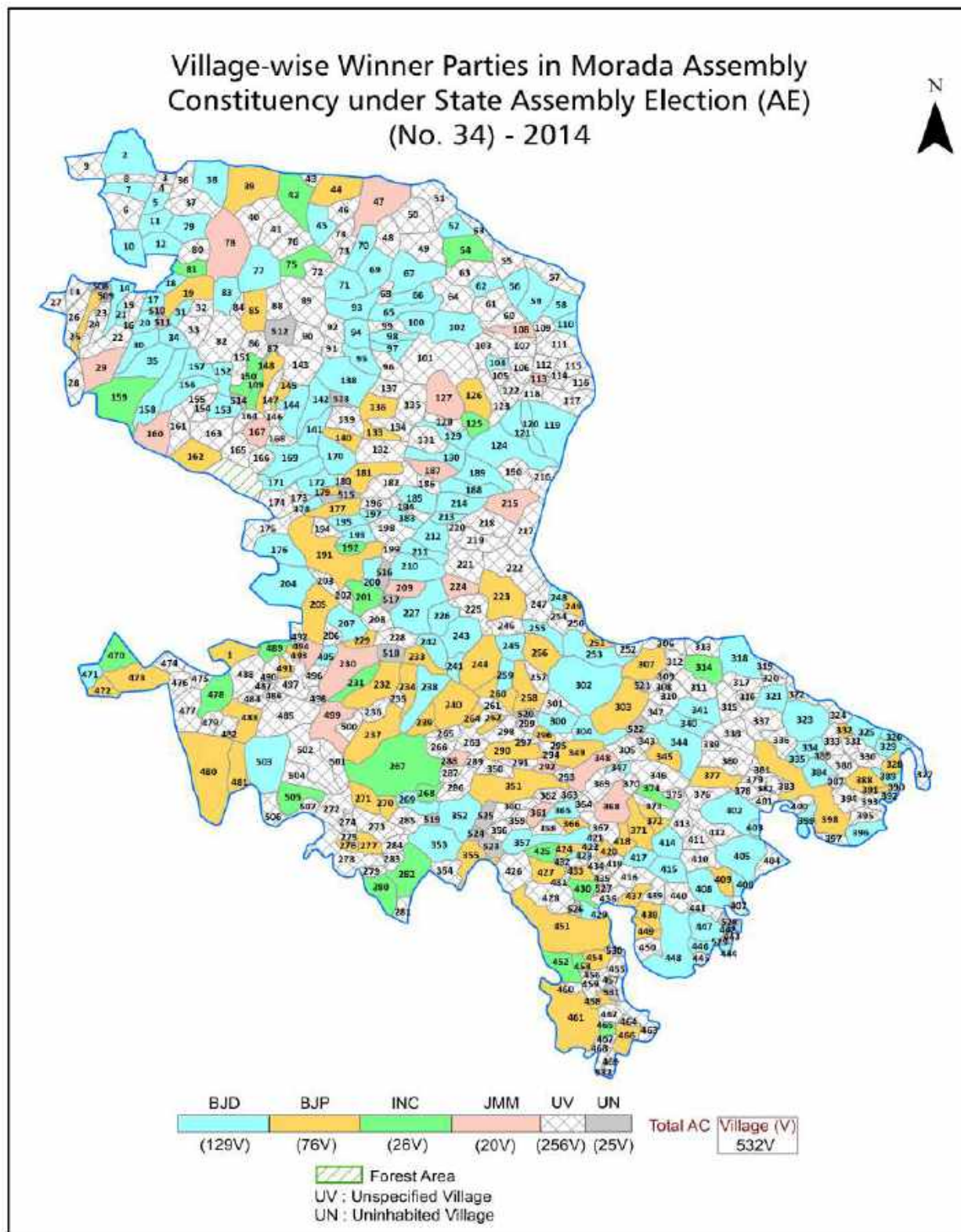
© Datanet India Pvt. Ltd.

All rights reserved. No part of this book may be reproduced, stored in a retrieval system or transmitted in any form or by any means, mechanical photocopying, photographing, scanning, recording or otherwise without the prior written permission of the publisher. Please refer to Disclaimer at page no. 240 for the use of this publication.

Printed in India

No.	Particulars	Page No.
	Introduction	
1	Assembly Constituency - (Vidhan Sabha) at a Glance Features of Assembly as per Delimitation Commission of India (2008)	1-2
	Location and Political Maps	
2	Location Map Boundaries of Assembly Constituency - (Vidhan Sabha) in District Boundaries of Assembly Constituency under Parliamentary Constituency - (Lok Sabha) Village-wise Winner Parties- 2024-PE, 2024-AE, 2019-PE, 2019-AE, 2014-PE, 2014-AE, 2009-PE and 2009-AE	3-11
	Administrative Setup (2011)	
3	District Sub-district Towns Villages Inhabited Villages Uninhabited Villages Village Panchayat Intermediate Panchayat	12-37
	Demographics (2011)	
4	Population Households Rural/Urban Population Villages by Population Size Sex Ratio (Total & 0-6 Years) Religious Population Social Population Literacy Rate	38-39
	Electoral Features	
5	Important Dates of Last Elections Held Electors by Gender Service Electors Voters Voters Turnout Polling Stations & Average Number of Electors per Polling Station Electors by Age Group Present Elected Representatives	40-45
	Historical Summary Election Results	
6	Vote Share of Major Parties Winning Margin (Number & Percentage) Polarity of Parties Summary Result of Assembly Segment of Parliamentary Elections 2024, 2019, 2014 and 2009 Summary Result of Assembly Elections 2024, 2019, 2014 and 2009	46-55
	Polling Station Level Election Results	
7	Name and Number of Polling Station 2024-PE, 2024-AE, 2019-PE, 2019-AE, 2014-PE, 2014-AE, 2009-PE and 2009-AE Polling Station-wise Electors, Voters & Voters Turnout 2024-PE, 2024-AE, 2019-PE, 2019-AE, 2014-PE, 2014-AE, 2009-PE and 2009-AE Polling Station wise Elections Results 2024-PE, 2024-AE, 2019-PE, 2019-AE, 2014-PE, 2014-AE, 2009-PE and 2009-AE	56-219
	Share of Assembly Constituency	
8	Share of Assembly Constituency - (Vidhan Sabha) in State, District and Parliamentary Constituency - (Lok Sabha)	220
	Socio-Economic Amenities (2011)	
9	Access to Administrative Units Agricultural, Manufacturing and Industrial Commodities Demographic Indicators Education Health & Manpower Drinking Water Supply Sanitation Entertainment and Recreations Infrastructure Power Food Allocation Distribution and Marketing of Agriculture Commodities Infrastructure Transport and Road Infrastructure Communication Banking and Financial Services Land Use Irrigation Source	222-236
10	Abbreviation & Sources	237-238
11	Disclaimer	240

Location & Political Map



Administrative Setup

List of Village Panchayat & Intermediate Panchayat (Block) Name - 2011

Village Name	Village Panchayat Name	Intermediate Panchayat Name
Adhamangalpur	Gadighati	Rasagobindapur
Adheikula	Chadheigaon	Muruda
Ajana	Nuagaon	Muruda
Amarada	Amarda	Rasagobindapur
Ambadiha	Nakichua	Rasagobindapur
Andhari	Chikitamatia	Muruda
Andhari	Deosole	Rasagobindapur
Andharia	Nakichua	Rasagobindapur
Andharisole	Fania	Suliapada
Andirapal	Nalagaja	Rasagobindapur
Angargadia	Rasagobindapur	Rasagobindapur
Angaria	Jualibhanga	Muruda
Anlakuda	Anlakuda	Suliapada
Anua	Gholmuhan	Muruda
Ardiha	Rasagobindapur	Rasagobindapur
Asanbani	Kujidihi	Suliapada
Asanbani	Durgapur`	Muruda
Asankhali	Totapada	Rasagobindapur
Astagadia	Gadighati	Rasagobindapur
Astia	Haldipal	Muruda
Astia	Jhatiada	Rasagobindapur
Astia	Sarimula	Rasagobindapur
Bachhuripal	Deosole	Rasagobindapur
Badada	Kujidihi	Suliapada
Badampur	Badampur	Rasagobindapur
Badamundia	Sanmundia	Rasagobindapur
Badasol	Deuli	Suliapada
Badasole	Kanimahuli	Suliapada
Badbadtalia	Saragchhida	Koliana

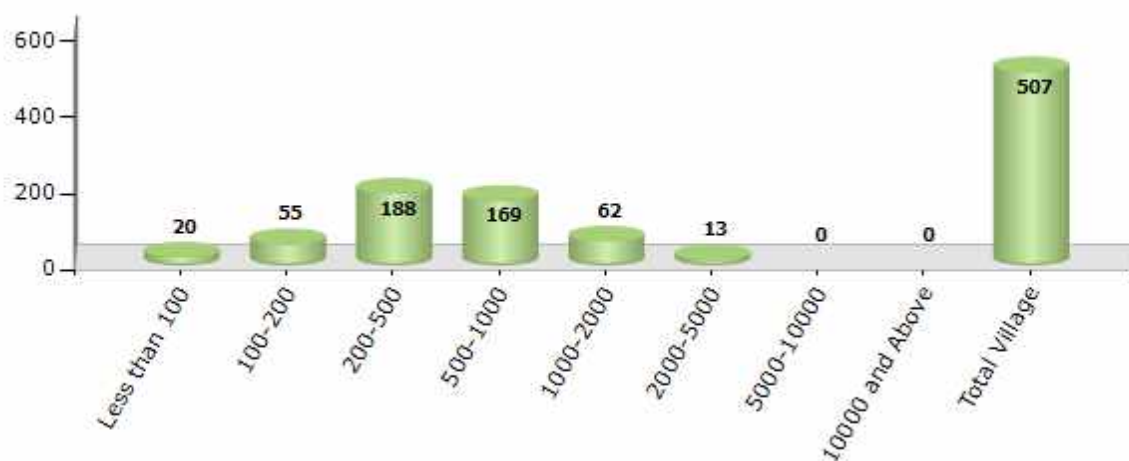
Contd....

Demographic

Number of Villages by Population Size - 2011

Less than 100	100-200	200-500	500-1000	1000-2000	2000-5000	5000-10000	10000 and Above	Total Village
20	55	188	169	62	13	0	0	507

Number of Villages by Population Size - 2011



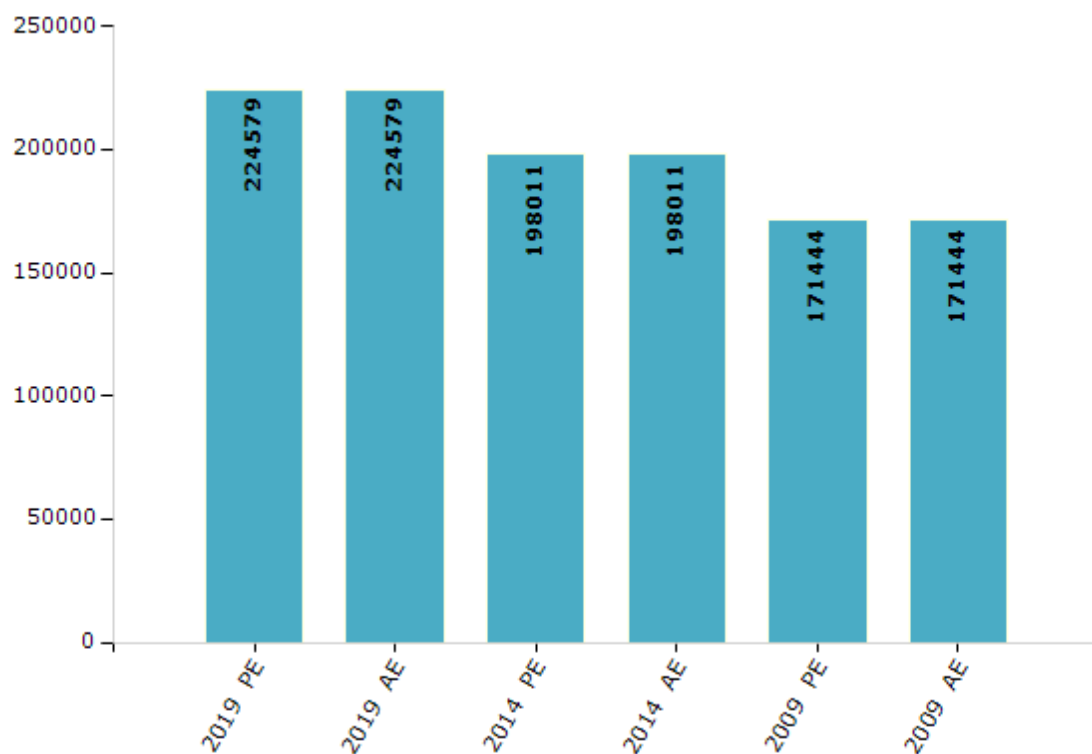
Electoral Features

Electors by Male & Female

Year	Male	Female	Others	Total
2019 PE	112822	111752	5	224579
2019 AE	112822	111752	5	224579
2014 PE	100886	97123	2	198011
2014 AE	100886	97123	2	198011
2009 PE	86477	84967	-	171444
2009 AE	86477	84967	-	171444
2004 PE	-	-	-	-
2004 AE	-	-	-	-
2000 AE	-	-	-	-
1999 PE	-	-	-	-
1995 AE	-	-	-	-

Year	Male	Female	Others	Total
1990 AE	-	-	-	-
1985 AE	-	-	-	-
1980 AE	-	-	-	-
1977 AE	-	-	-	-
1974 AE	-	-	-	-
1971 AE	-	-	-	-
1967 AE	-	-	-	-
1961 AE	-	-	-	-
1957 AE	-	-	-	-
1952 AE	-	-	-	-

Number of Electors



Note : AE : Assembly Election, PE : Assembly Segment of Parliamentary Election

Historical Summary Election Results

Summary Result of Assembly Election - 2014

Candidate Name	Party	Votes	Votes %
Praveen Chandra Bhanjdeo	BJD	52207	32.03
Rajkishore Das	BJP	45251	27.76
Pravash Kar Mohapatra	INC	24790	15.21
Manoranjan Dhal	JMM	17391	10.67
Kalinga Keshari Jena	AOP	2831	1.74
Dillip Kumar Bhanja	IND	2000	1.23
Pratap Chandra Mohanta	IND	1873	1.15
Ashok Kumar Dhal	AITC	1469	0.9
Dukhinath Sethi	IND	1447	0.89
Baidyanath Rath	IND	1346	0.83
Jagendra Nath Mohanta	IND	1333	0.82
Dibrat Chandra Mohanta	IND	1069	0.66
Dillip Kumar Acharya	IND	1055	0.65
Kishore Dash	AAP	1034	0.63
Jay Krushna Naik	BSP	898	0.55
Anusaya Dhal	IND	823	0.5
Yudhistir Mohanta	OJM	822	0.5
Pravakar Hasda	JDP	773	0.47
Himanshu Mohanta	RAIM	730	0.45
Rabinarayan Sie	IND	653	0.4
Kshetramohan Mohanta	SKD	623	0.38
Sujit Kumar Mohanta	IND	571	0.35
Chandra Sekhar Dhauria	IND	454	0.28
Ranjan Kumar Singh	BISD	396	0.24
	NOTA	1176	0.72

Polling Station Level Election Results

Number and Name of Polling Stations (PS) (2019 AE)

Number of Polling Stations	Name of Polling Stations	Number of Polling Stations	Name of Polling Stations
1	Jamasola	22	Sinduragaura
2	Handibhanga	23	Khadiasol
3	Badanachana	24	Padugirisol
4	Jalaghati	25	Nuagan
5	Saluadahar	26	Badasol
6	Bhola	27	Bedhi
7	Kathasirisi	28	Tulakachuin
8	Kusumasol	29	Junabani
9	Bangriposi	30	Kundiasol
10	Dhobanisul	31	Manda
11	Dhobanisul	32	Phania
12	Nadigan	33	Badadhenkia
13	Anlakuda	34	Sanadhenkia
14	Pathara	35	Mundhakata
15	Nedhua	36	Salasahi
16	Bhaduasol	37	Jambhirapal
17	Dhadangiri	38	Mahabila
18	Pathuri	39	Kathagohala
19	Samapura	40	Jambadi
20	Bk Chandanpur	41	Jambadi
21	Deuli	42	Pallo

Contd....

Polling Station Level Election Results

Polling Station-wise Votes Secured by Overall Top Five Parties in Morada Assembly in Assembly Election (AE) under Mayurbhanj Parliamentary Constituency in Odisha (2019)

Number of Polling Station	Winner - Rajkishore Das (BJD)	Runner-up - Dr. Krushna Chandra Mahapatra (BJP)	3rd - Pravash Kar Mohapatra (INC)	4th - Kalinga Keshari Jena (JMM)	5th - Narendra Pradhan (BSP)	NOTA	Other	Total Votes Secured
36	119	240	69	3	0	0	34	465
37	240	312	105	66	24	14	38	799
38	180	87	1	23	3	2	12	308
39	290	190	8	8	2	1	21	520
40	176	217	122	11	7	4	30	567
41	159	227	81	63	2	5	28	565
42	148	50	28	94	10	0	15	345
43	530	230	42	28	2	11	32	875
44	414	196	23	13	2	3	6	657
45	231	303	18	8	4	1	10	575
46	129	95	56	118	12	6	21	437
47	509	85	60	188	31	18	58	949
48	430	417	50	4	1	3	26	931
49	217	127	8	8	2	4	11	377
50	157	164	12	27	3	1	8	372
51	453	421	62	9	4	3	21	973
52	147	135	18	6	1	2	12	321
53	400	264	50	263	5	3	45	1030
54	101	44	36	140	3	6	24	354
55	331	222	18	172	0	10	35	788
56	184	86	32	40	3	4	16	365
57	427	146	16	6	0	3	12	610
58	274	116	23	1	0	6	15	435
59	335	280	15	92	3	11	25	761
60	230	76	32	195	3	2	28	566
61	298	179	24	6	0	6	12	525
62	413	267	103	20	9	7	44	863
63	256	191	30	302	8	11	44	842
64	404	228	29	99	8	3	37	808
65	288	133	5	3	2	1	20	452
66	477	197	13	3	2	3	103	798
67	438	186	16	3	2	12	90	747
68	289	100	82	196	3	3	37	710
69	185	189	13	128	2	3	15	535
70	132	139	37	107	4	4	38	461

Contd....

Polling Station Level Election Results

Winner, Runner-up and 3rd Party Position & Winning Margin According to Polling Stations in Morada Assembly in Assembly Election (AE) under Mayurbhanj Parliamentary Constituency in Odisha (2019)

Polling Station Number	Winner Party	Winner Votes (%)	Runner-up Party	Runner-up Votes (%)	Winning Margin Votes (%)	Third Party	Third Party Votes (%)	Other Votes (%)
71	BJD	327 (45.54)	BJP	185 (25.77)	142 (19.77)	INC	153 (21.31)	53 (7.38)
72	BJD	195 (54.02)	BJP	80 (22.16)	115 (31.86)	INC	46 (12.74)	40 (11.08)
73	JMM	100 (28.49)	BJD	90 (25.64)	10 (2.85)	BSP	77 (21.94)	84 (23.93)
74	BJP	400 (40.12)	BJD	340 (34.1)	60 (6.02)	INC	144 (14.44)	113 (11.33)
75	BJP	383 (47.99)	BJD	295 (36.97)	88 (11.02)	INC	57 (7.14)	63 (7.89)
76	BJD	263 (47.05)	BJP	233 (41.68)	30 (5.37)	INC	26 (4.65)	37 (6.62)
77	BJD	387 (49.94)	BJP	326 (42.06)	61 (7.88)	INC	31 (4)	31 (4)
78	BJD	327 (43.03)	BJP	311 (40.92)	16 (2.11)	INC	65 (8.55)	57 (7.5)
79	BJP	370 (45.96)	BJD	349 (43.35)	21 (2.61)	INC	34 (4.22)	52 (6.46)
80	BJP	229 (41.11)	BJD	219 (39.32)	10 (1.79)	INC	71 (12.75)	38 (6.82)
81	BJP	208 (40.15)	BJD	206 (39.77)	2 (0.38)	INC	38 (7.34)	66 (12.74)
82	BJD	288 (46.23)	BJP	239 (38.36)	49 (7.87)	INC	56 (8.99)	40 (6.42)
83	BJP	248 (42.69)	BJD	209 (35.97)	39 (6.72)	INC	86 (14.8)	38 (6.54)
84	INC	287 (41.24)	BJD	208 (29.89)	79 (11.35)	BJP	159 (22.84)	42 (6.03)
85	BJD	253 (38.39)	BJP	221 (33.54)	32 (4.85)	INC	118 (17.91)	67 (10.17)
86	INC	239 (42.6)	BJD	90 (16.04)	149 (26.56)	BJP	88 (15.69)	144 (25.67)
87	BJD	285 (37.25)	BJP	238 (31.11)	47 (6.14)	INC	107 (13.99)	135 (17.65)
88	BJD	233 (35.2)	BJP	161 (24.32)	72 (10.88)	INC	119 (17.98)	149 (22.51)
89	BJP	378 (47.85)	BJD	323 (40.89)	55 (6.96)	INC	44 (5.57)	45 (5.7)
90	BJD	184 (38.66)	BJP	137 (28.78)	47 (9.88)	INC	76 (15.97)	79 (16.6)
91	BJD	400 (43.57)	BJP	307 (33.44)	93 (10.13)	INC	96 (10.46)	115 (12.53)
92	BJD	292 (36.55)	BJP	259 (32.42)	33 (4.13)	IND (BD)	99 (12.39)	149 (18.65)
93	BJD	210 (43.3)	BJP	194 (40)	16 (3.3)	INC	35 (7.22)	46 (9.48)
94	BJP	220 (53.4)	BJD	148 (35.92)	72 (17.48)	INC	31 (7.52)	13 (3.16)
95	BJD	313 (54.53)	BJP	159 (27.7)	154 (26.83)	INC	61 (10.63)	41 (7.14)
96	BJD	131 (43.38)	BJP	86 (28.48)	45 (14.9)	INC	71 (23.51)	14 (4.64)
97	BJD	352 (45.71)	BJP	302 (39.22)	50 (6.49)	INC	39 (5.06)	77 (10)
98	BJD	145 (27.51)	BJP	145 (27.51)	0 (0)	INC	141 (26.76)	96 (18.22)
99	BJD	215 (47.88)	BJP	180 (40.09)	35 (7.79)	INC	28 (6.24)	26 (5.79)
100	BJD	316 (40.93)	BJP	274 (35.49)	42 (5.44)	INC	82 (10.62)	100 (12.95)
101	BJD	376 (54.34)	BJP	250 (36.13)	126 (18.21)	INC	51 (7.37)	15 (2.17)
102	BJD	243 (40.17)	BJP	224 (37.02)	19 (3.15)	ABHM	49 (8.1)	89 (14.71)
103	BJD	213 (49.77)	BJP	143 (33.41)	70 (16.36)	ABHM	36 (8.41)	36 (8.41)
104	BJD	387 (44.08)	BJP	334 (38.04)	53 (6.04)	INC	78 (8.88)	79 (9)
105	BJD	357 (50.42)	BJP	226 (31.92)	131 (18.5)	INC	106 (14.97)	19 (2.68)

Contd....

Socio-Economic Amenities - Rural

Access to Education Facilities

Particulars	Number of Villages (% of Population)				
	Available	Not Available	If Not Available (Distance of Nearest Facility)		
			A	B	C
Govt. Primary School	390 (90)	117 (10)	102 (9)	9 (0)	4 (0)
Private Primary School	98 (33)	409 (67)	0 (0)	0 (0)	0 (0)
Govt. Middle School	180 (53)	327 (47)	140 (21)	181 (24)	3 (0)
Private Middle School	91 (31)	416 (69)	2 (1)	1 (0)	0 (0)
Govt. Secondary School	41 (14)	466 (86)	285 (44)	61 (10)	0 (0)
Private Secondary School	89 (31)	418 (69)	54 (11)	17 (3)	0 (0)
Govt. Senior Secondary School	4 (1)	503 (99)	83 (16)	138 (24)	89 (18)
Private Senior Secondary School	10 (4)	497 (96)	63 (12)	86 (17)	35 (7)
Govt. Arts and Science Degree College	0 (0)	507 (100)	40 (8)	126 (23)	80 (16)
Private Arts and Science Degree College	5 (3)	502 (97)	38 (8)	113 (23)	105 (20)
Govt. Engineering College	1 (0)	506 (100)	0 (0)	0 (0)	0 (0)
Private Engineering College	1 (0)	506 (100)	4 (1)	4 (1)	498 (98)
Govt. Medicine College	0 (0)	507 (100)	1 (0)	0 (0)	506 (100)
Private Medicine College	0 (0)	507 (100)	0 (0)	0 (0)	0 (0)
Govt. Management Institute	0 (0)	507 (100)	0 (0)	2 (1)	487 (97)
Private Management Institute	0 (0)	507 (100)	0 (0)	0 (0)	18 (2)
Govt. Polytechnic	0 (0)	507 (100)	2 (0)	0 (0)	205 (40)
Private Polytechnic	0 (0)	507 (100)	11 (3)	4 (1)	190 (37)
Govt. Vocational Training School/ITI	0 (0)	507 (100)	22 (4)	3 (0)	80 (15)
Private Vocational Training School/ITI	1 (0)	506 (100)	71 (16)	154 (32)	151 (28)
Govt. Non Formal Training Centre	0 (0)	507 (100)	2 (0)	0 (0)	111 (19)
Private Non Formal Training Centre	0 (0)	507 (100)	2 (0)	6 (2)	90 (19)
Govt. School For Disabled	0 (0)	507 (100)	2 (0)	1 (0)	341 (69)
Private School For Disabled	0 (0)	507 (100)	1 (0)	3 (0)	85 (18)
Government Others	0 (0)	507 (100)	1 (0)	0 (0)	1 (0)
Private Others	1 (0)	506 (100)	0 (0)	1 (0)	7 (2)

Note : Distance A : Less than 5 km; B : Between 5-10 km; C : 10+ km.; Source : Data Analysis is based on 2011 Census.

DISCLAIMER

The Terms of Use and Disclaimer of Datanet India Private Limited (hereinafter referred to as "Datanet") for use of this analysis report of **Morada Assembly Constituency (Morada Vidhan Sabha)** :-

1. **Assembly Factbook™** is a Registered Trade Mark owned by Datanet.
2. All the maps are sketched and graphical representation only and have not been drawn to the scale and also not to represent the actual geographical area or boundary of the unit.
3. The data for the aforesaid analysis is based on authentic sources and has been culled from the various publications of Census, CSO and NSSO for district and block level data, various central and state government departments, Central & State Elections Commissions and the concerned Returning Officers' releases, Electoral Rolls, Election results and allied publications, internal assessment, surveys, estimates and analysis. Therefore, certain adjustment of data at micro level may have been done to arrive closer to the macro data.
4. Data have been provided on an "As Is" and "As AVAILABLE" basis
5. The colours shown in the maps or diagram and charts of a particular party, alliance or AC are indicative and do not represent them.
6. This publication which includes maps, sheets, graphs and data would be the property under copyright of Datanet only. The user may use these for its internal study, analysis and research purposes. It's public display, re-selling or any commercial uses by the user are not allowed.
7. Datanet has taken due care and caution in compilation and processing of data and allied information, but does not guarantee the accuracy, adequacy or completeness of any information/analysis and will be not responsible for any errors or omissions or for the results obtained from the use of such information/analysis.
8. All the contents for the publication have been culled from various authentic sources and Datanet reasonably believes such sources to be reliable, but does not make any representations, express or implied as to the accuracy or fitness of use of such information. The information or contents of the information/analysis do not constitute advice and should not be relied upon in making (or refraining from making) any decision. Any reliance placed upon the information provided by Datanet is the sole responsibility and strictly at the user's risk.
9. In no event will Datanet be liable for any damages (including, without limitation, damages for loss of business projects, or loss of profits) arising in contract, tort or otherwise from the use of or inability to use any of its contents, or from any action taken (or refrained from being taken) as a result of using the analysis or any of its contents. Datanet its directors, owners, editors, officials, employees, distributor and agents or any associate will not be liable for any errors in the information contained or any consequences arising from the use of the contents of the provided information/analysis.
10. If any provision of these terms and conditions is held invalid or illegal or unenforceable for any reason by any court of competent jurisdiction, such provision shall be severed and the remainder of provisions of the terms and conditions shall continue in full force and effect as if the Term of Use had been executed with the invalid, illegal or unenforceable provision eliminated.
11. If there are any discrepancies in the information provided, please bring it to attention of Datanet for suitable rectification measures.

Buy Online This Complete Book At
Datanet India eBooks Store

www.indiastatpublications.com

or go directly at

[http://www.indiastatpublications.com/
Assembly_factbook/Odisha/Mayurbhanj/ Morada](http://www.indiastatpublications.com/Assembly_factbook/Odisha/Mayurbhanj/Morada)



i indiastat**elections**

ISSN : 078-93-6313-267-5

