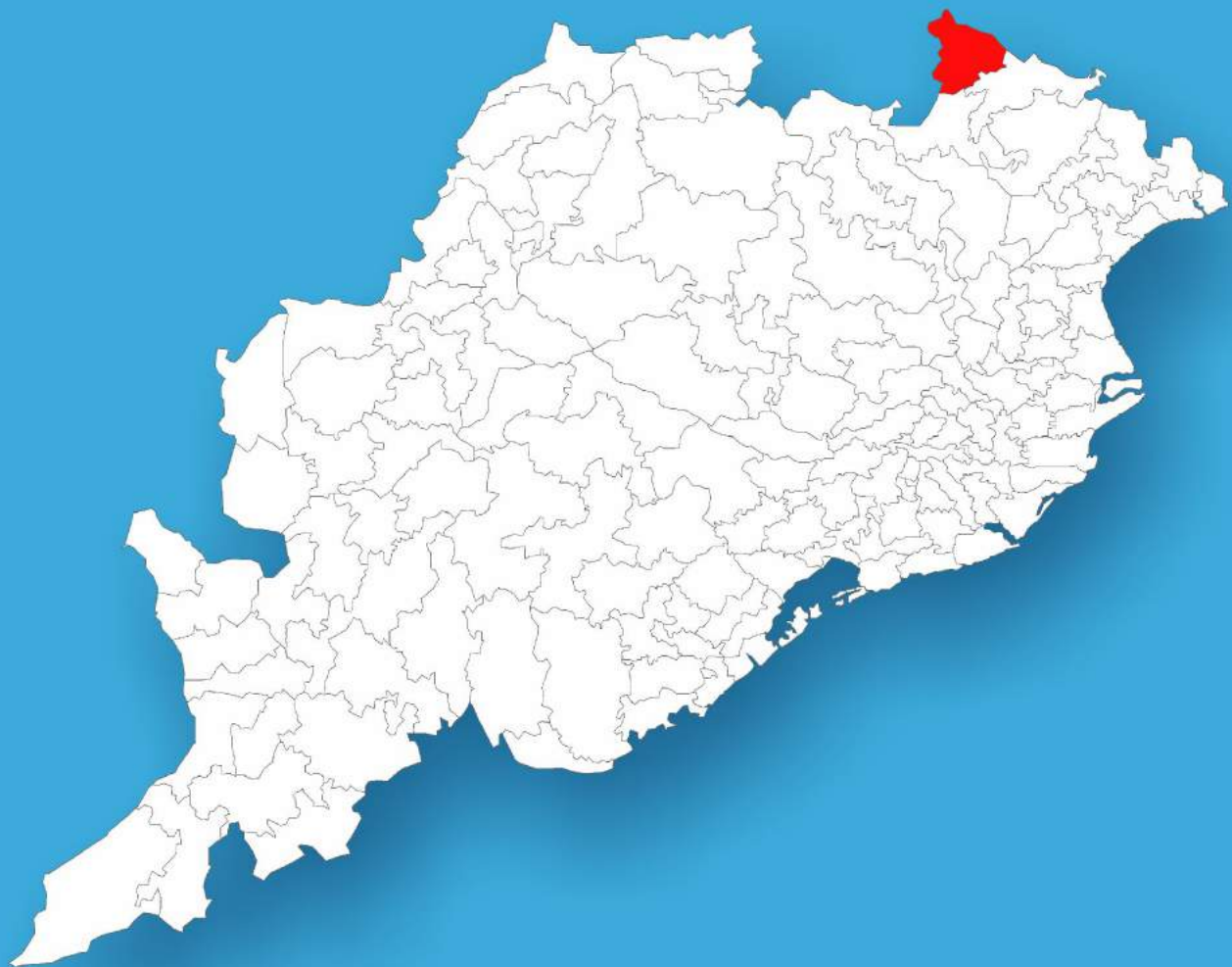




Odisha

Assembly Factbook™

Rairangpur Assembly Constituency



Key Electoral Data of Rairangpur
Assembly Constituency (Vidhan Sabha)

Odisha

Assembly Factbook™

Rairangpur Assembly Constituency



Rairangpur Vidhan Sabha

Editor & Director

Dr. R.K. Thukral

Research Editor

Dr. Shafeeq Rahman

Compiled, Researched and Published by Datanet India Pvt. Ltd.

D-100, 1st Floor,

Okhla Industrial Area, Phase-I,
New Delhi- 110020.

Ph.: 91-11- 43580781-84

Email : support@indiastatpublications.com

Website : www.indiastatelections.com

Online Book Store :

www.indiastatpublications.com

Report No. : AFB/OD-028-0123

ISBN : 978-93-5313-284-2

First Edition : January, 2018

Sixth Updated Edition : January, 2023

Price : Rs. 11500/-

US\$ 310

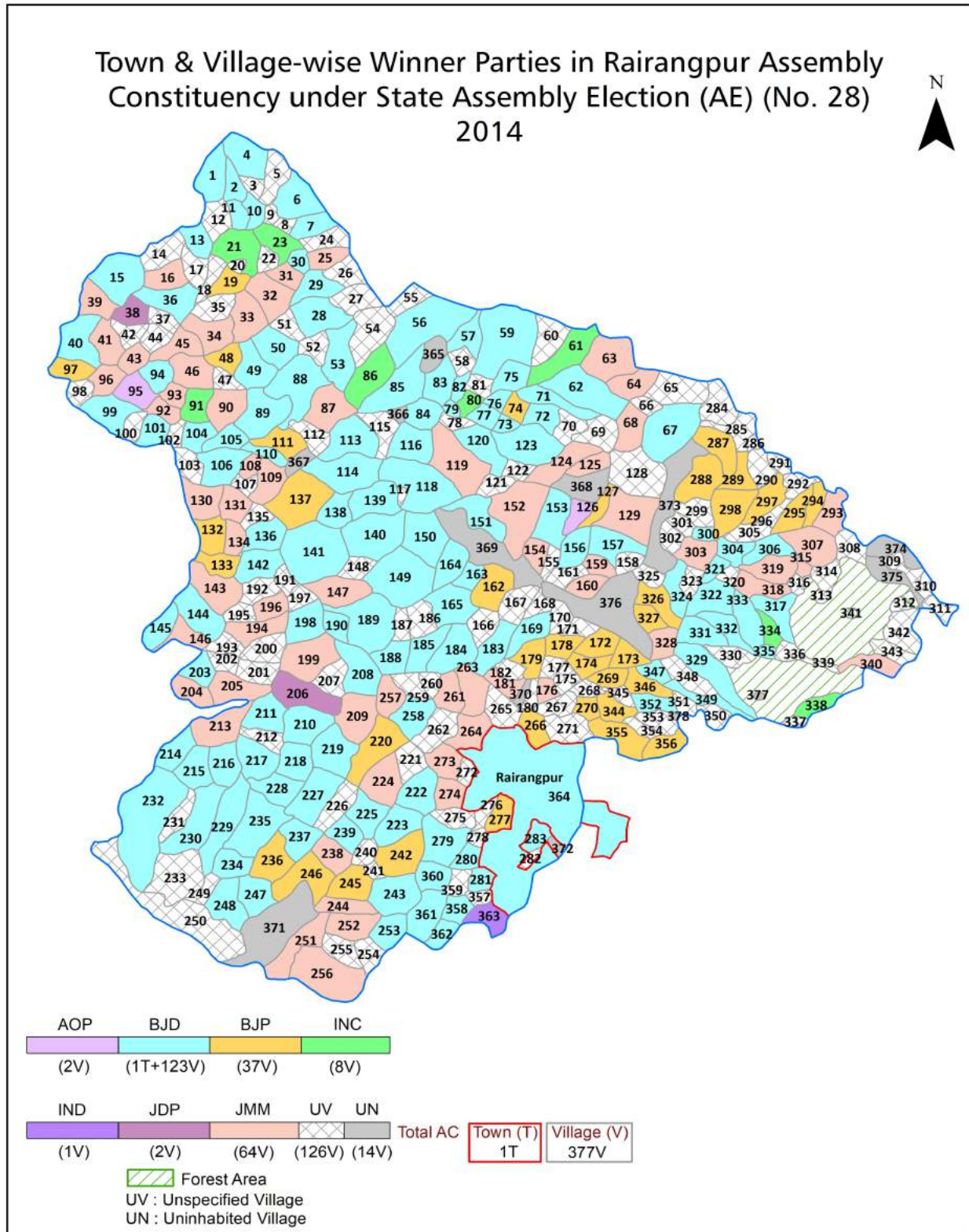
© **Datanet India Pvt. Ltd.**

All rights reserved. No part of this book may be reproduced, stored in a retrieval system or transmitted in any form or by any means, mechanical photocopying, photographing, scanning, recording or otherwise without the prior written permission of the publisher. Please refer to Disclaimer at page no. 258 for the use of this publication.

Printed in India

No.	Particulars	Page No.
	Introduction	
1	Assembly Constituency - (Vidhan Sabha) at a Glance Features of Assembly as per Delimitation Commission of India (2008)	1-2
	Location and Political Maps	
2	Location Map Boundaries of Assembly Constituency - (Vidhan Sabha) in District Boundaries of Assembly Constituency under Parliamentary Constituency - (Lok Sabha) Town & Village-wise Winner Parties- 2019-PE, 2019-AE, 2014-PE, 2014-AE, 2009-PE and 2009-AE	3-11
	Administrative Setup (2011)	
3	District Sub-district Towns Villages Inhabited Villages Uninhabited Villages Village Panchayat Intermediate Panchayat	12-30
	Demographics (2011)	
4	Population Households Rural/Urban Population Towns and Villages by Population Size Sex Ratio (Total & 0-6 Years) Religious Population Social Population Literacy Rate	31-32
	Electoral Features	
5	Important Dates of Last Elections Held Electors by Gender Service Electors Voters Voters Turnout Polling Stations & Average Number of Electors per Polling Station Electors by Age Group Present Elected Representatives	33-38
	Historical Summary Election Results	
6	Vote Share of Major Parties Winning Margin (Number & Percentage) Polarity of Parties Summary Result of Assembly Segment of Parliamentary Elections 2019, 2014, 2009, 2004 and 1999 Summary Result of Assembly Elections 2019, 2014, 2009, 2004, 2000, 1995, 1990, 1985, 1980, 1977, 1974, 1971, 1967, 1961, 1957 and 1952	39-63
	Polling Station Level Election Results	
7	Name and Number of Polling Station 2019-PE, 2019-AE, 2014-PE, 2014-AE, 2009-PE and 2009-AE Polling Station-wise Electors, Voters & Voters Turnout 2019-PE, 2019-AE, 2014-PE, 2014-AE, 2009-PE and 2009-AE Polling Station wise Elections Results 2019-PE, 2019-AE, 2014-PE, 2014-AE, 2009-PE and 2009-AE	64-237
	Share of Assembly Constituency	
8	Share of Assembly Constituency - (Vidhan Sabha) in State, District and Parliamentary Constituency - (Lok Sabha)	238
	Socio-Economic Amenities (2011)	
9	Access to Administrative Units Agricultural, Manufacturing and Industrial Commodities Demographic Indicators Education Health & Manpower Drinking Water Supply Sanitation Entertainment and Recreations Infrastructure Power Food Allocation Distribution and Marketing of Agriculture Commodities Infrastructure Transport and Road Infrastructure Communication Banking and Financial Services Land Use Irrigation Source	240-254
10	Abbreviation & Sources	255-256
11	Disclaimer	258

Location & Political Map



Administrative Setup

List of Village Panchayat & Intermediate Panchayat (Block) Name - 2011

Village Name	Village Panchayat Name	Intermediate Panchayat Name
Achutpur	Sanbhundu	Tiring
Amalabeda	Tendra	Jamda
Anandpur	Purunapani	Rairangpur
Anlajodi	Anlajodi	Bahalda
Asana	Asana	Bahalda
Asurghaty	Jashipur	Bahalda
Badabhundu	Sanbhundu	Tiring
Badada	San-Pakhana	Rairangpur
Badadalima	Badadalima	Tiring
Badadar	San-Pakhana	Rairangpur
Badadundu	Badadundu	Jamda
Badagobara	Pandupani	Tiring
Badakuleibira	Pasana	Jamda
Badakumrum	Gitilata	Tiring
Badamtalia	Talgaon	Jamda
Badanarayani	Badanarini	Tiring
Badapalsa	Badapalsa	Bahalda
Badasadam	Naranpur	Tiring
Badasiajang	Tiringi	Tiring
Badasiha	Tarana	Jamda
Badbaikala	Halda	Rairangpur
Badedihi	Hensada	Jamda
Badepataka	Badapalsa	Bahalda
Badgan	San-Pakhana	Rairangpur
Badjari	Sudarsanpur	Rairangpur
Badkedam	Jharadihi	Bahalda
Badmauda	Badmauda	Rairangpur
Badpakhana	San-Pakhana	Rairangpur
Badsimila	Purunapani	Rairangpur

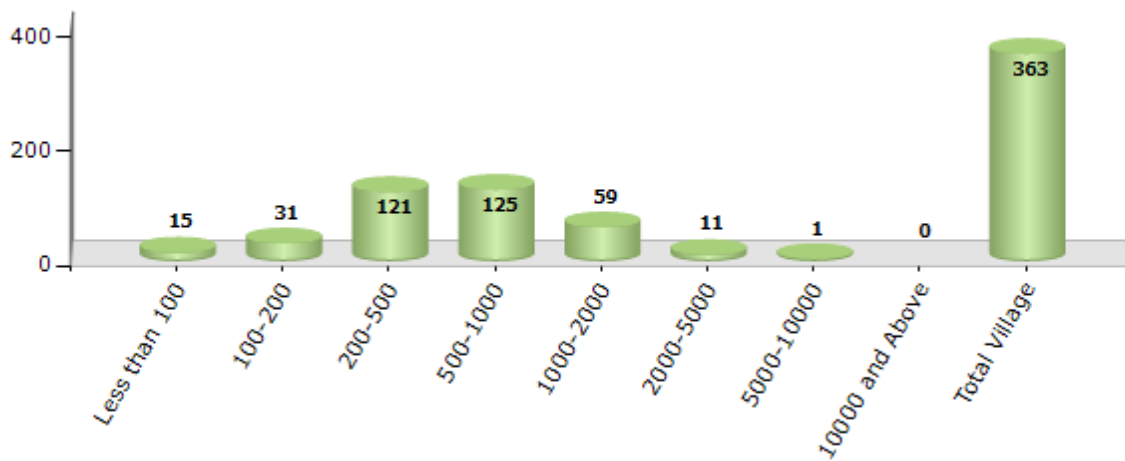
Contd....

Demographic

Number of Villages by Population Size - 2011

Less than 100	100-200	200-500	500-1000	1000-2000	2000-5000	5000-10000	10000 and Above	Total Village
15	31	121	125	59	11	1	0	363

Number of Villages by Population Size - 2011



Number of Towns by Population Size - 2011

Less than 4999	5000-9999	10000-19999	20000-49999	50000-99999	100000 and Above	Total Town
0	0	0	1	0	0	1

Number of Towns by Population Size - 2011

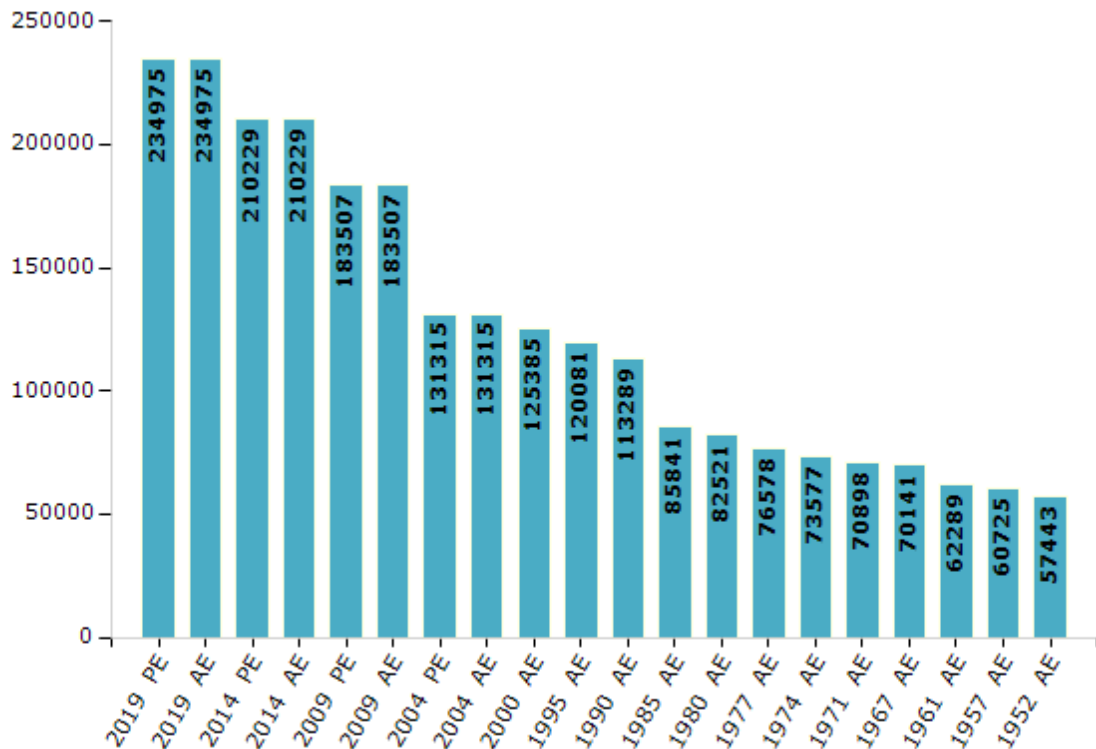


Electoral Features

Electors by Male & Female

Year	Male	Female	Others	Total	Year	Male	Female	Others	Total
2019 PE	116010	118957	8	234975	1990 AE	56922	56367	-	113289
2019 AE	116010	118957	8	234975	1985 AE	42451	43390	-	85841
2014 PE	104686	105539	4	210229	1980 AE	43151	39370	-	82521
2014 AE	104686	105539	4	210229	1977 AE	37773	38805	-	76578
2009 PE	90155	93352	-	183507	1974 AE	36365	37212	-	73577
2009 AE	90155	93352	-	183507	1971 AE	37325	33573	-	70898
2004 PE	64969	66346	-	131315	1967 AE	70141	0	-	70141
2004 AE	64969	66346	-	131315	1961 AE	62289	0	-	62289
2000 AE	62307	63078	-	125385	1957 AE	60725	0	-	60725
1999 PE	-	-	-	-	1952 AE	-	-	-	57443
1995 AE	60052	60029	-	120081					

Number of Electors



Note : AE : Assembly Election, PE : Assembly Segment of Parliamentary Election

Historical Summary Election Results

Summary Result of Assembly Election - 2014

Candidate Name	Party	Votes	Votes %
Saiba Sushil Kumar Hansdah	BJD	51062	32.72
Droupadai Murmu	BJP	35506	22.76
Purna Chandra Marndi	JMM	28838	18.48
Shyam Charan Hansdah	INC	19075	12.22
Budhan Sing Marndi	JDP	4848	3.11
Birsa Kandankel	AOP	4245	2.72
Bada Naran Majhi	IND	1563	1
Budhu Mahali	IND	1412	0.9
Rajendra Singh	IND	1232	0.79
Braja Kishore Majhi	IND	1163	0.75
Umakanta Naik	IND	1131	0.72
Sudarsan Murmu	AAP	1126	0.72
Lambodar Murmu	BSP	1114	0.71
Biswanath Kisku	IND	865	0.55
Bula Sardar	IND	650	0.42
Mangal Sing Tudu	OJM	599	0.38
Nanda Kishore Kisku	IND	510	0.33
	NOTA	1096	0.7

Polling Station Level Election Results

Number and Name of Polling Stations (PS) (2019 AE)

Number of Polling Stations	Name of Polling Stations	Number of Polling Stations	Name of Polling Stations
1	Jadunathapur	22	Satapuri
2	Sanakumarum	23	Sigidi
3	Nuadihi	24	Naranapur
4	Gitilata	25	Pokharia
5	Baladapada	26	Podachakidi
6	Badsiajunga	27	Barudihi
7	Randisahi	28	Jirai
8	Tiringdihi	29	Kulughutu
9	Tiringdihi-1	30	Mulda
10	Badbhundu	31	Rambeda
11	Changua	32	Nandua
12	Badgobara	33	Tudukam
13	Jata	34	Raibadi
14	Dakadihi	35	Dubulabeda
15	Dinasasan	36	Janghia
16	Pandupani	37	Mankididihi
17	Pandupani	38	Badadalima
18	Sanbhundu	39	Dolajodi
19	Sansadam	40	Baddalima
20	Badsadam	41	Baddalima
21	Nuagan	42	Baliasahi

Contd....

Polling Station Level Election Results

Polling Station-wise Votes Secured by Overall Top Five Parties in Rairangpur Assembly in Assembly Election (AE) under Mayurbhanj Parliamentary Constituency in Odisha (2019)

Number of Polling Station	Winner - Naba Charan Majhi (BJP)	Runner-up - Basanti Marndi (BJD)	3rd - Ram Chandra Murmu (JMM)	4th - Minati Hansdah (IND)	5th - Kanhu Charan Soren (AITC)	NOTA	Other	Total Votes Secured
36	360	232	58	49	19	9	31	758
37	204	206	14	128	13	12	18	595
38	330	130	21	15	9	17	7	529
39	329	281	125	15	10	17	22	799
40	466	236	41	5	14	21	11	794
41	397	171	23	5	6	10	15	627
42	190	210	179	4	8	6	24	621
43	87	203	461	9	3	4	31	798
44	38	132	152	0	3	1	7	333
45	44	125	158	24	7	3	10	371
46	122	194	84	30	3	5	16	454
47	427	233	40	31	8	4	15	758
48	73	94	200	57	11	0	29	464
49	176	184	243	2	6	4	9	624
50	154	88	14	15	7	7	12	297
51	55	171	154	10	5	9	20	424
52	130	121	113	9	5	8	27	413
53	197	169	5	4	11	1	8	395
54	264	228	186	7	5	7	19	716
55	93	130	387	1	6	6	17	640
56	50	94	89	0	4	4	30	271
57	211	259	73	2	9	7	21	582
58	119	181	208	2	4	2	21	537
59	108	211	158	9	32	15	30	563
60	36	194	133	4	6	4	11	388
61	164	284	138	2	16	7	16	627
62	291	209	64	4	3	2	22	595
63	318	288	75	2	7	5	16	711
64	115	141	12	1	6	3	1	279
65	445	355	46	6	38	15	28	933
66	42	101	194	6	8	0	22	373
67	48	166	454	9	53	12	32	774
68	153	181	111	6	57	12	16	536
69	143	186	70	5	65	2	14	485
70	114	324	37	8	17	14	14	528

Contd....

Polling Station Level Election Results

Winner, Runner-up and 3rd Party Position & Winning Margin According to Polling Stations in Rairangpur Assembly in Assembly Election (AE) under Mayurbhanj Parliamentary Constituency in Odisha (2019)

Polling Station Number	Winner Party	Winner Votes (%)	Runner-up Party	Runner-up Votes (%)	Winning Margin Votes (%)	Third Party	Third Party Votes (%)	Other Votes (%)
71	BJP	254 (59.76)	BJD	164 (38.59)	90 (21.17)	JMM	3 (0.71)	4 (0.94)
72	BJP	314 (63.56)	BJD	157 (31.78)	157 (31.78)	JMM	9 (1.82)	14 (2.83)
73	BJP	398 (60.49)	BJD	186 (28.27)	212 (32.22)	JMM	56 (8.51)	18 (2.74)
74	BJP	150 (46.44)	BJD	141 (43.65)	9 (2.79)	JMM	17 (5.26)	15 (4.64)
75	BJD	209 (63.91)	BJP	52 (15.9)	157 (48.01)	JMM	46 (14.07)	20 (6.12)
76	BJP	378 (67.38)	BJD	97 (17.29)	281 (50.09)	JMM	60 (10.7)	26 (4.63)
77	BJD	314 (50.65)	BJP	144 (23.23)	170 (27.42)	JMM	138 (22.26)	24 (3.87)
78	JMM	225 (46.97)	BJD	153 (31.94)	72 (15.03)	BJP	49 (10.23)	52 (10.86)
79	BJP	311 (52.45)	BJD	189 (31.87)	122 (20.58)	JMM	58 (9.78)	35 (5.9)
80	BJD	198 (43.81)	JMM	184 (40.71)	14 (3.1)	BJP	47 (10.4)	23 (5.09)
81	JMM	297 (40.19)	BJD	227 (30.72)	70 (9.47)	BJP	156 (21.11)	59 (7.98)
82	JMM	105 (54.4)	BJD	47 (24.35)	58 (30.05)	BJP	33 (17.1)	8 (4.15)
83	BJD	213 (44.84)	BJP	138 (29.05)	75 (15.79)	JMM	104 (21.89)	20 (4.21)
84	BJD	228 (48.2)	BJP	143 (30.23)	85 (17.97)	JMM	85 (17.97)	17 (3.59)
85	BJP	183 (39.35)	BJD	170 (36.56)	13 (2.79)	JMM	64 (13.76)	48 (10.32)
86	BJD	125 (49.41)	BJP	58 (22.92)	67 (26.49)	JMM	45 (17.79)	25 (9.88)
87	BJD	264 (46.23)	BJP	184 (32.22)	80 (14.01)	JMM	104 (18.21)	19 (3.33)
88	BJD	208 (42.71)	BJP	200 (41.07)	8 (1.64)	JMM	54 (11.09)	25 (5.13)
89	BJP	209 (62.76)	BJD	99 (29.73)	110 (33.03)	JMM	9 (2.7)	16 (4.8)
90	NV	NV (NV)	NV	NV (NV)	NV (NV)	NV	NV (NV)	NV (NV)
91	BJP	433 (58.67)	BJD	285 (38.62)	148 (20.05)	AITC	9 (1.22)	11 (1.49)
92	BJD	291 (50.26)	BJP	132 (22.8)	159 (27.46)	JMM	109 (18.83)	47 (8.12)
93	JMM	212 (41.17)	BJD	168 (32.62)	44 (8.55)	BJP	95 (18.45)	40 (7.77)
94	JMM	183 (44.1)	BJD	132 (31.81)	51 (12.29)	BJP	76 (18.31)	24 (5.78)
95	JMM	181 (34.41)	BJP	166 (31.56)	15 (2.85)	BJD	118 (22.43)	61 (11.6)
96	JMM	191 (42.44)	BJP	107 (23.78)	84 (18.66)	BJD	99 (22)	53 (11.78)
97	JMM	164 (40)	BJD	88 (21.46)	76 (18.54)	BJP	85 (20.73)	73 (17.8)
98	JMM	175 (53.52)	BJD	86 (26.3)	89 (27.22)	BJP	46 (14.07)	20 (6.12)
99	BJD	302 (41.26)	BJP	242 (33.06)	60 (8.2)	JMM	151 (20.63)	37 (5.05)
100	BJD	232 (41.8)	BJP	224 (40.36)	8 (1.44)	JMM	73 (13.15)	26 (4.68)
101	BJP	277 (45.71)	BJD	267 (44.06)	10 (1.65)	JMM	53 (8.75)	9 (1.49)
102	BJP	371 (56.13)	BJD	199 (30.11)	172 (26.02)	JMM	67 (10.14)	24 (3.63)
103	BJP	415 (57.8)	BJD	239 (33.29)	176 (24.51)	JMM	45 (6.27)	19 (2.65)
104	BJP	283 (50.45)	BJD	247 (44.03)	36 (6.42)	JMM	20 (3.57)	11 (1.96)
105	BJP	269 (48.91)	BJD	233 (42.36)	36 (6.55)	JMM	24 (4.36)	24 (4.36)

Contd....

Socio-Economic Amenities - Rural

Access to Education Facilities

Particulars	Number of Villages (% of Population)				
	Available	Not Available	If Not Available (Distance of Nearest Facility)		
			A	B	C
Govt. Primary School	339 (99)	24 (1)	19 (1)	4 (0)	0 (0)
Private Primary School	54 (28)	309 (72)	0 (0)	0 (0)	0 (0)
Govt. Middle School	123 (55)	240 (45)	112 (23)	116 (19)	3 (1)
Private Middle School	43 (25)	320 (75)	5 (1)	2 (0)	0 (0)
Govt. Secondary School	26 (18)	337 (82)	121 (32)	89 (19)	0 (0)
Private Secondary School	42 (25)	321 (75)	84 (19)	25 (4)	0 (0)
Govt. Senior Secondary School	0 (0)	363 (100)	11 (3)	29 (6)	99 (27)
Private Senior Secondary School	8 (6)	355 (94)	32 (12)	105 (28)	79 (18)
Govt. Arts and Science Degree College	1 (1)	362 (99)	15 (3)	45 (12)	82 (17)
Private Arts and Science Degree College	5 (4)	358 (96)	22 (10)	97 (30)	96 (25)
Govt. Engineering College	0 (0)	363 (100)	0 (0)	0 (0)	0 (0)
Private Engineering College	0 (0)	363 (100)	1 (0)	14 (4)	348 (96)
Govt. Medicine College	0 (0)	363 (100)	0 (0)	0 (0)	363 (100)
Private Medicine College	0 (0)	363 (100)	0 (0)	0 (0)	0 (0)
Govt. Management Institute	0 (0)	363 (100)	0 (0)	1 (0)	362 (100)
Private Management Institute	0 (0)	363 (100)	0 (0)	0 (0)	0 (0)
Govt. Polytechnic	0 (0)	363 (100)	0 (0)	0 (0)	90 (27)
Private Polytechnic	0 (0)	363 (100)	0 (0)	5 (2)	238 (63)
Govt. Vocational Training School/ITI	0 (0)	363 (100)	0 (0)	0 (0)	64 (18)
Private Vocational Training School/ITI	0 (0)	363 (100)	12 (6)	79 (24)	198 (50)
Govt. Non Formal Training Centre	0 (0)	363 (100)	0 (0)	4 (1)	122 (39)
Private Non Formal Training Centre	0 (0)	363 (100)	5 (1)	34 (7)	145 (35)
Govt. School For Disabled	0 (0)	363 (100)	0 (0)	0 (0)	278 (72)
Private School For Disabled	0 (0)	363 (100)	0 (0)	2 (1)	54 (17)
Government Others	1 (0)	362 (100)	1 (0)	0 (0)	4 (1)
Private Others	3 (1)	360 (99)	0 (0)	0 (0)	0 (0)

Note : Distance A : Less than 5 km; B : Between 5-10 km; C : 10+ km.; Source : Data Analysis is based on 2011 Census.

DISCLAIMER

The Terms of Use and Disclaimer of Datanet India Private Limited (hereinafter referred to as "Datanet") for use of this analysis report of **Rairangpur Assembly Constituency (Rairangpur Vidhan Sabha)** :-

1. **Assembly Factbook™** is a Registered Trade Mark owned by Datanet.
2. All the maps are sketched and graphical representation only and have not been drawn to the scale and also not to represent the actual geographical area or boundary of the unit.
3. The data for the aforesaid analysis is based on authentic sources and has been culled from the various publications of Census, CSO and NSSO for district and block level data, various central and state government departments, Central & State Elections Commissions and the concerned Returning Officers' releases, Electoral Rolls, Election results and allied publications, internal assessment, surveys, estimates and analysis. Therefore, certain adjustment of data at micro level may have been done to arrive closer to the macro data.
4. Data have been provided on an "As Is" and "As AVAILABLE" basis
5. The colours shown in the maps or diagram and charts of a particular party, alliance or AC are indicative and do not represent them.
6. This publication which includes maps, sheets, graphs and data would be the property under copyright of Datanet only. The user may use these for its internal study, analysis and research purposes. It's public display, re-selling or any commercial uses by the user are not allowed.
7. Datanet has taken due care and caution in compilation and processing of data and allied information, but does not guarantee the accuracy, adequacy or completeness of any information/analysis and will be not responsible for any errors or omissions or for the results obtained from the use of such information/analysis.
8. All the contents for the publication have been culled from various authentic sources and Datanet reasonably believes such sources to be reliable, but does not make any representations, express or implied as to the accuracy or fitness of use of such information. The information or contents of the information/analysis do not constitute advice and should not be relied upon in making (or refraining from making) any decision. Any reliance placed upon the information provided by Datanet is the sole responsibility and strictly at the user's risk.
9. In no event will Datanet be liable for any damages (including, without limitation, damages for loss of business projects, or loss of profits) arising in contract, tort or otherwise from the use of or inability to use any of its contents, or from any action taken (or refrained from being taken) as a result of using the analysis or any of its contents. Datanet its directors, owners, editors, officials, employees, distributor and agents or any associate will not be liable for any errors in the information contained or any consequences arising from the use of the contents of the provided information/analysis.
10. If any provision of these terms and conditions is held invalid or illegal or unenforceable for any reason by any court of competent jurisdiction, such provision shall be severed and the remainder of provisions of the terms and conditions shall continue in full force and effect as if the Term of Use had been executed with the invalid, illegal or unenforceable provision eliminated.
11. If there are any discrepancies in the information provided, please bring it to attention of Datanet for suitable rectification measures.

Buy Online This Complete Book At
Datanet India eBooks Store

www.indiastatpublications.com

or go directly at

[http://www.indiastatpublications.com/
Assembly_factbook/Odisha/Mayurbhanj/ Rairangpur](http://www.indiastatpublications.com/Assembly_factbook/Odisha/Mayurbhanj/Rairangpur)

 **india**stat**elections**

ISBN : 978-93-5313-284-2

