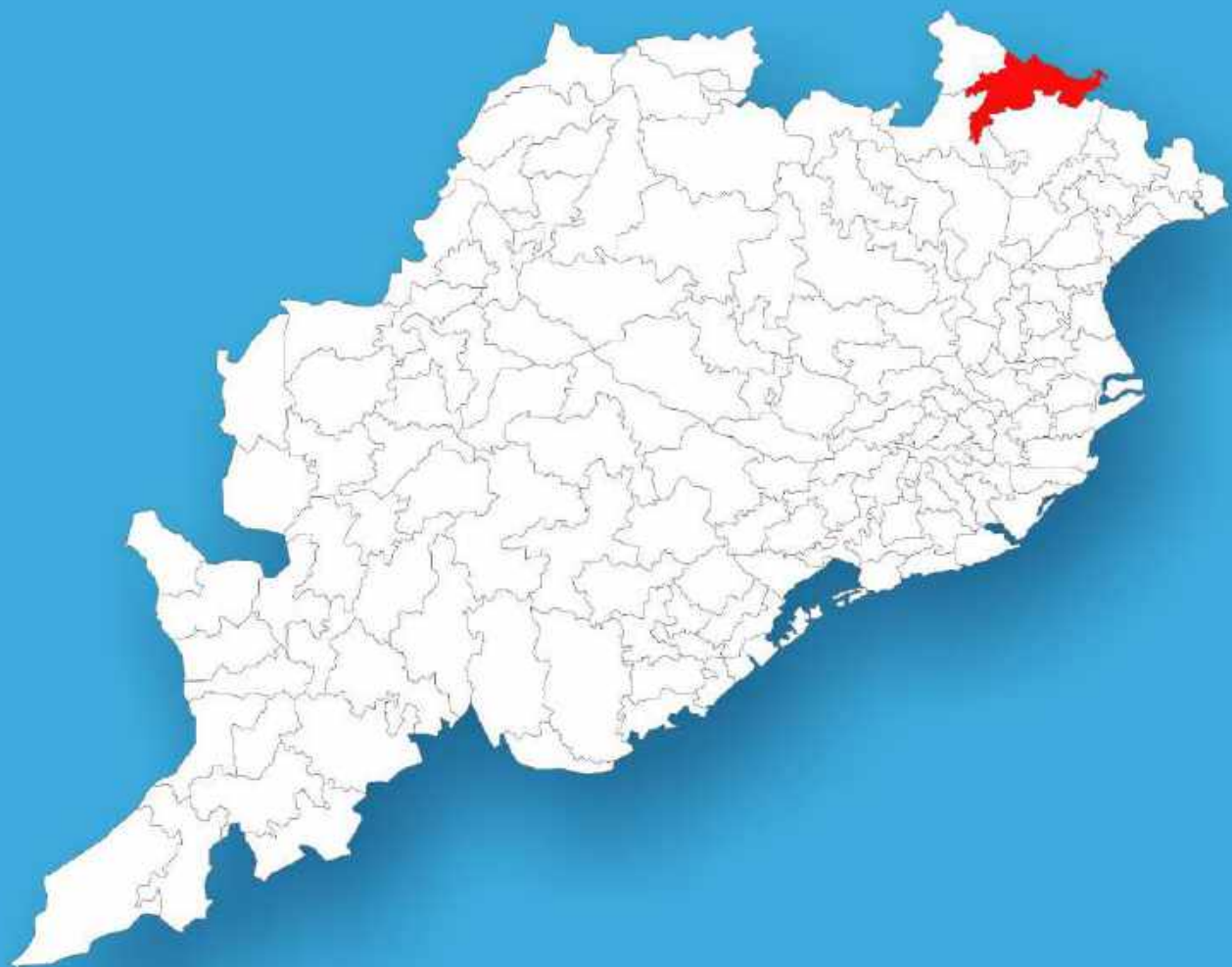




Odisha

# Assembly Factbook™

Saraskana Assembly Constituency



Key Electoral Data of Saraskana  
Assembly Constituency (Vidhan Sabha)

Odisha

# **Assembly Factbook™**

Saraskana Assembly Constituency



Saraskana Vidhan Sabha

## **Editor & Director**

Dr. R.K. Thukral

## **Research Editor**

Dr. Shafeeq Rahman

## **Compiled, Researched and Published by Datanet India Pvt. Ltd.**

D-100, 1st Floor,

Okhla Industrial Area, Phase-I,  
New Delhi- 110020.

Ph.: 91-11- 43580781-84

Email : support@indiastatpublications.com

Website : www.indiastatelections.com

## **Online Book Store :**

www.indiastatpublications.com

**Report No. :** AFB/OD-027-0125

**ISBN :** 978-93-5313-293-4

**First Edition :** January, 2018

**Eighth Updated Edition :** January, 2025

**Price :** Rs. 11500/-

US\$ 310

**© Datanet India Pvt. Ltd.**

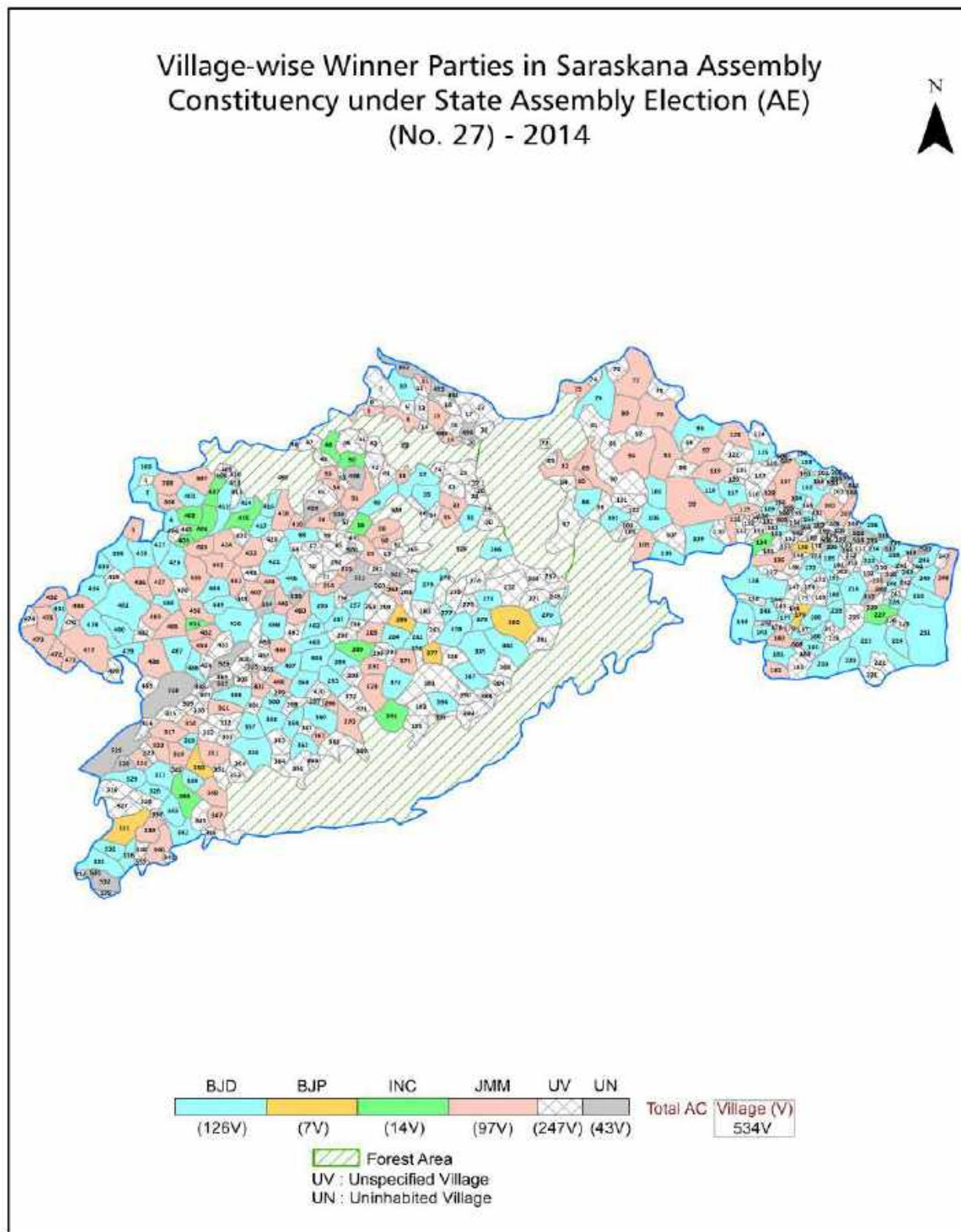
All rights reserved. No part of this book may be reproduced, stored in a retrieval system or transmitted in any form or by any means, mechanical photocopying, photographing, scanning, recording or otherwise without the prior written permission of the publisher. Please refer to Disclaimer at page no. 234 for the use of this publication.

Printed in India

No.	Particulars	Page No.
	<b>Introduction</b>	
1	Assembly Constituency - (Vidhan Sabha) at a Glance   Features of Assembly as per Delimitation Commission of India (2008)	1-2
	<b>Location and Political Maps</b>	
2	Location Map   Boundaries of Assembly Constituency - (Vidhan Sabha in District   Boundaries of Assembly Constituency under Parliamentary Constituency - (Lok Sabha)   Village-wise Winner Parties- 2024-PE, 2024-AE, 2019-PE, 2019-AE, 2014-PE, 2014-AE, 2009-PE and 2009-AE	3-11
	<b>Administrative Setup (2011)</b>	
3	District   Sub-district   Towns   Villages   Inhabited Villages   Uninhabited Villages   Village Panchayat   Intermediate Panchayat	12-35
	<b>Demographics (2011)</b>	
4	Population   Households   Rural/Urban Population   Villages by Population Size   Sex Ratio (Total & 0-6 Years)   Religious Population   Social Population   Literacy Rate	36-37
	<b>Electoral Features</b>	
5	Important Dates of Last Elections Held   Electors by Gender   Service Electors   Voters   Voters Turnout   Polling Stations & Average Number of Electors per Polling Station   Electors by Age Group   Present Elected Representatives	38-43
	<b>Historical Summary Election Results</b>	
6	Vote Share of Major Parties   Winning Margin (Number & Percentage   Polarity of Parties   Summary Result of Assembly Segment of Parliamentary Elections 2024, 2019, 2014 and 2009   Summary Result of Assembly Elections 2024, 2019, 2014 and 2009	44-53
	<b>Polling Station Level Election Results</b>	
7	Name and Number of Polling Station 2024-PE, 2024-AE, 2019-PE, 2019-AE, 2014-PE, 2014-AE, 2009-PE and 2009-AE   Polling Station-wise Electors, Voters & Voters Turnout 2024-PE, 2024-AE, 2019-PE, 2019-AE, 2014-PE, 2014-AE, 2009-PE and 2009-AE   Polling Station wise Elections Results 2024-PE, 2024-AE, 2019-PE, 2019-AE, 2014-PE, 2014-AE, 2009-PE and 2009-AE	54-213
	<b>Share of Assembly Constituency</b>	
8	Share of Assembly Constituency - (Vidhan Sabha) in State, District and Parliamentary Constituency - (Lok Sabha)	214
	<b>Socio-Economic Amenities (2011)</b>	
9	Access to Administrative Units   Agricultural, Manufacturing and Industrial Commodities   Demographic Indicators   Education   Health & Manpower   Drinking Water Supply   Sanitation   Entertainment and Recreations Infrastructure   Power   Food Allocation Distribution and Marketing of Agriculture Commodities Infrastructure   Transport and Road Infrastructure   Communication   Banking and Financial Services   Land Use   Irrigation Source	216-230
10	<b>Abbreviation &amp; Sources</b>	231-232
11	<b>Disclaimer</b>	234



## Location & Political Map



## Administrative Setup

### List of Village Panchayat & Intermediate Panchayat (Block) Name - 2011

Village Name	Village Panchayat Name	Intermediate Panchayat Name
Allapani	Badmanda	Bisoi
Ambadiha	Joka	Saraskana
Ambadiha	Badjharan	Bijatola
Amdabeda	Manikpur	Bijatola
Amdabeda hill	Manikpur	Bijatola
Andhari	Jharpokharia	Saraskana
Andharjhari	Badmanda	Bisoi
Anlatoda	Rajaloka	Saraskana
Argalbindha	Khadambeda	Bisoi
Arjunbilla	Asana	Bisoi
Arjundiha	Jharpokharia	Saraskana
Arjunpani	Madheikacha	Bijatola
Asana	Asana	Bisoi
Asana	Bijatola	Bijatola
Asanasol	Dhangdisole	Saraskana
Asanbani	Bautibeda	Bisoi
Asansikhar	Bisoi	Bisoi
Asansikhar	Bankati	Bijatola
Astia	Sirsha	Saraskana
Bad Nalua	Nuagaon	Bisoi
Badabantha	Sargada	Bijatola
Badajodi	Jagannathpur	Bisoi
Badamkuradhi	Kusumi	Kusumi
Badamtalia	Khanta	Bijatola
Badbill	Madheikacha	Bijatola
Badchatra	Sirsha	Saraskana
Badhunia	Khadambeda	Bisoi
Badjambilla	Asana	Bisoi
Badjharan	Badjharan	Bijatola

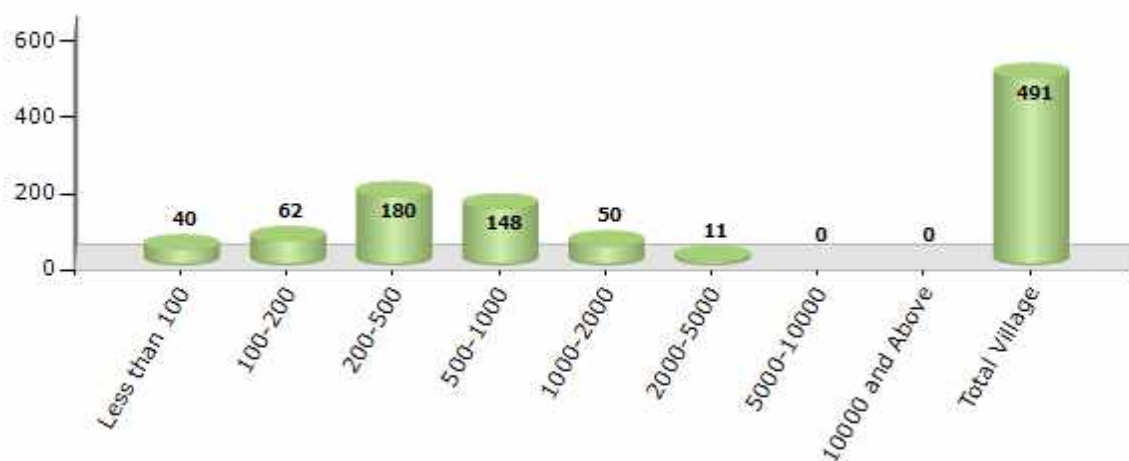
Contd....

## Demographic

### Number of Villages by Population Size - 2011

Less than 100	100-200	200-500	500-1000	1000-2000	2000-5000	5000-10000	10000 and Above	Total Village
40	62	180	148	50	11	0	0	491

Number of Villages by Population Size - 2011



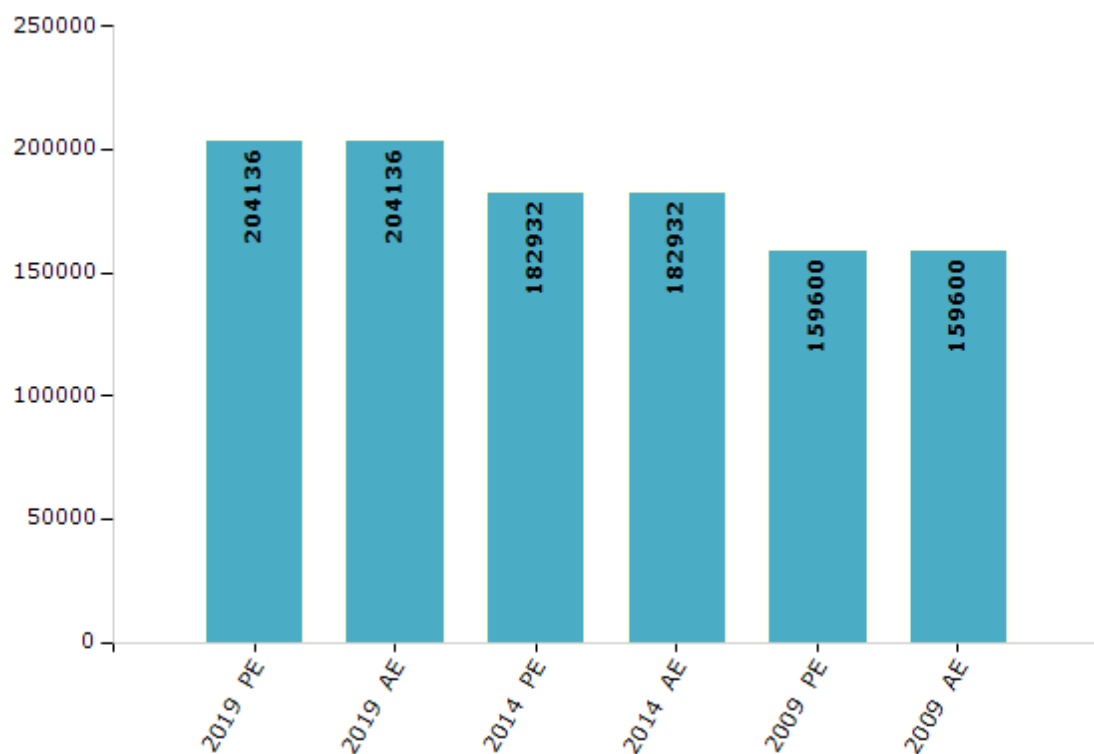
## Electoral Features

### Electors by Male & Female

Year	Male	Female	Others	Total
2019 PE	101336	102792	8	204136
2019 AE	101336	102792	8	204136
2014 PE	91623	91303	6	182932
2014 AE	91623	91303	6	182932
2009 PE	79260	80340	-	159600
2009 AE	79260	80340	-	159600
2004 PE	-	-	-	-
2004 AE	-	-	-	-
2000 AE	-	-	-	-
1999 PE	-	-	-	-
1995 AE	-	-	-	-

Year	Male	Female	Others	Total
1990 AE	-	-	-	-
1985 AE	-	-	-	-
1980 AE	-	-	-	-
1977 AE	-	-	-	-
1974 AE	-	-	-	-
1971 AE	-	-	-	-
1967 AE	-	-	-	-
1961 AE	-	-	-	-
1957 AE	-	-	-	-
1952 AE	-	-	-	-

Number of Electors



**Note :** AE : Assembly Election, PE : Assembly Segment of Parliamentary Election

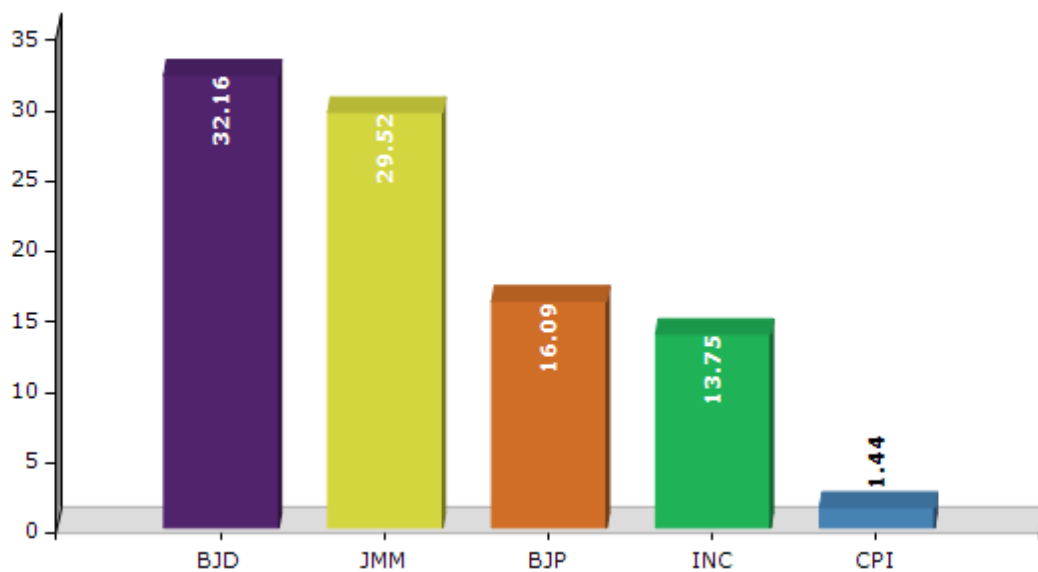


## Historical Summary Election Results

### Summary Result of Assembly Election - 2014

Candidate Name	Party	Votes	Votes %
Bhadav Hansdah	BJD	46867	32.16
Ramchandra Murmu	JMM	43028	29.52
Narendra Nath Singh	BJP	23447	16.09
Berel Sirka	INC	20040	13.75
Balaram Murmu	CPI	2102	1.44
Sripati Dandapat	OJM	1226	0.84
Surya Hembram	AJSUP	1162	0.8
Dasarath Mahali	AOP	1162	0.8
Chandan Kisku	AAP	1097	0.75
Biram Tudu	IND	1071	0.73
Naran Murmu	JDP	973	0.67
Shiba Majhi	SKD	965	0.66
Braja Mohan Hansdah	IND	806	0.55
	NOTA	1805	1.24

Votes Percentage of Top Parties - 2014



## Polling Station Level Election Results

### Number and Name of Polling Stations (PS) (2019 AE)

Number of Polling Stations	Name of Polling Stations	Number of Polling Stations	Name of Polling Stations
1	Bhimkhanda	22	Nusadihi
2	Dumurikudar	23	Pithakutuni
3	Jampani	24	Badachampauda
4	Gobindpur	25	Balabhadrapur
5	Chadheipahadi	26	Asanabani
6	Budamara	27	Bharandia
7	Kaduani	28	Budhiakudar
8	Madheikacha	29	Tikarapada
9	Tandipani	30	Jodamahul
10	Dalki	31	Badamatalia
11	Khejuri	32	Khanta-1
12	Kakudiruma	33	Khanta-2
13	Bhalujodi	34	Chhanapal
14	Ambadiha	35	Khandadeuli
15	Judia	36	Barajiani
16	Badjharan	37	Banakati
17	Sanajharan	38	Galmunda
18	Madansila	39	Karkachia
19	Pokharia	40	Balikatha
20	Badbelapahadi	41	Udalikudar
21	Gopinathpur	42	Baliadhipa

Contd....

## Polling Station Level Election Results

### Polling Station-wise Votes Secured by Overall Top Five Parties in Saraskana Assembly in Assembly Election (AE) under Mayurbhanj Parliamentary Constituency in Odisha (2019)

Number of Polling Station	Winner - Dr. Budhan Murmu (BJP)	Runner-up - Amar Singh Tudu (BJD)	3rd - Mahesh Chandra Hembram (JMM)	4th - Er. Rama Chandra Hansdah (IND)	5th - Iswar Chandra Barda (IND)	NOTA	Other	Total Votes Secured
36	215	197	374	17	4	17	41	865
37	248	208	100	20	5	7	25	613
38	272	221	71	26	4	5	18	617
39	90	104	368	83	11	11	40	707
40	87	153	343	14	4	12	25	638
41	47	54	124	14	1	3	18	261
42	81	89	196	10	1	5	27	409
43	33	59	251	13	1	2	10	369
44	281	296	145	22	7	21	37	809
45	206	195	150	11	2	12	13	589
46	292	170	149	8	2	10	25	656
47	55	49	325	9	3	10	16	467
48	10	46	44	7	1	0	3	111
49	285	229	268	20	8	17	47	874
50	17	55	178	12	2	8	29	301
51	214	204	297	39	7	31	84	876
52	18	31	164	18	0	2	6	239
53	80	113	212	13	8	5	16	447
54	39	140	223	20	4	7	23	456
55	88	98	243	15	23	15	61	543
56	142	137	43	16	25	6	20	389
57	34	29	217	19	3	6	21	329
58	123	110	264	23	2	8	19	549
59	422	461	37	21	5	12	23	981
60	279	281	99	54	3	13	15	744
61	137	192	290	22	7	11	21	680
62	187	201	98	2	4	2	15	509
63	110	108	209	33	4	14	29	507
64	64	152	229	32	3	4	23	507
65	114	196	146	25	8	6	33	528
66	23	89	193	19	2	4	9	339
67	18	67	163	57	0	4	9	318
68	95	226	160	48	3	6	41	579
69	12	37	321	9	2	5	22	408
70	139	299	197	28	8	7	28	706

Contd....

## Polling Station Level Election Results

**Winner, Runner-up and 3rd Party Position & Winning Margin According to Polling Stations in Saraskana Assembly in Assembly Election (AE) under Mayurbhanj Parliamentary Constituency in Odisha (2019)**

Polling Station Number	Winner Party	Winner Votes (%)	Runner-up Party	Runner-up Votes (%)	Winning Margin Votes (%)	Third Party	Third Party Votes (%)	Other Votes (%)
71	BJD	148 (42.9)	JMM	85 (24.64)	63 (18.26)	BJP	57 (16.52)	55 (15.94)
72	JMM	166 (33.67)	BJD	151 (30.63)	15 (3.04)	IND (ERCH)	71 (14.4)	105 (21.3)
73	BJD	168 (36.21)	JMM	124 (26.72)	44 (9.49)	BJP	92 (19.83)	80 (17.24)
74	BJD	185 (41.95)	JMM	117 (26.53)	68 (15.42)	BJP	54 (12.24)	85 (19.27)
75	JMM	141 (36.06)	BJD	98 (25.06)	43 (11)	IND (ERCH)	94 (24.04)	58 (14.83)
76	BJD	291 (34.56)	BJP	258 (30.64)	33 (3.92)	JMM	173 (20.55)	120 (14.25)
77	BJD	405 (47.7)	BJP	304 (35.81)	101 (11.89)	BMUP	44 (5.18)	96 (11.31)
78	BJD	132 (45.52)	BJP	110 (37.93)	22 (7.59)	JMM	31 (10.69)	17 (5.86)
79	BJD	220 (45.08)	BJP	147 (30.12)	73 (14.96)	JMM	53 (10.86)	68 (13.93)
80	BJP	266 (29.65)	BJD	240 (26.76)	26 (2.89)	JMM	225 (25.08)	166 (18.51)
81	JMM	153 (38.64)	BJP	112 (28.28)	41 (10.36)	BJD	81 (20.45)	50 (12.63)
82	BJD	250 (38.17)	JMM	171 (26.11)	79 (12.06)	BJP	149 (22.75)	85 (12.98)
83	BJP	325 (36.19)	BJD	280 (31.18)	45 (5.01)	JMM	193 (21.49)	100 (11.14)
84	BJP	287 (39.42)	BJD	270 (37.09)	17 (2.33)	JMM	108 (14.84)	63 (8.65)
85	JMM	396 (64.18)	BJD	135 (21.88)	261 (42.3)	BJP	51 (8.27)	35 (5.67)
86	JMM	425 (53.06)	BJP	162 (20.22)	263 (32.84)	BJD	108 (13.48)	106 (13.23)
87	JMM	264 (66.67)	BJD	60 (15.15)	204 (51.52)	BJP	18 (4.55)	54 (13.64)
88	JMM	240 (36.87)	BJP	217 (33.33)	23 (3.54)	BJD	75 (11.52)	119 (18.28)
89	BJD	197 (34.08)	BJP	177 (30.62)	20 (3.46)	JMM	153 (26.47)	51 (8.82)
90	JMM	202 (31.71)	BJP	199 (31.24)	3 (0.47)	BJD	170 (26.69)	66 (10.36)
91	BJP	360 (52.79)	BJD	207 (30.35)	153 (22.44)	JMM	42 (6.16)	73 (10.7)
92	BJP	233 (42.83)	BJD	167 (30.7)	66 (12.13)	JMM	106 (19.49)	38 (6.99)
93	BJD	385 (50.39)	BJP	293 (38.35)	92 (12.04)	JMM	28 (3.66)	58 (7.59)
94	BJP	221 (42.66)	BJD	151 (29.15)	70 (13.51)	JMM	109 (21.04)	37 (7.14)
95	BJP	190 (61.09)	BJD	111 (35.69)	79 (25.4)	JMM	3 (0.96)	7 (2.25)
96	BJP	516 (65.07)	BJD	238 (30.01)	278 (35.06)	JMM	13 (1.64)	26 (3.28)
97	BJP	257 (55.27)	BJD	150 (32.26)	107 (23.01)	JMM	32 (6.88)	26 (5.59)
98	BJD	276 (43.06)	BJP	270 (42.12)	6 (0.94)	JMM	58 (9.05)	37 (5.77)
99	BJD	227 (54.05)	BJP	160 (38.1)	67 (15.95)	JMM	21 (5)	12 (2.86)
100	BJP	259 (37.59)	BJD	183 (26.56)	76 (11.03)	JMM	173 (25.11)	74 (10.74)
101	BJP	515 (58.52)	BJD	326 (37.05)	189 (21.47)	IND (ERCH)	12 (1.36)	27 (3.07)
102	BJP	309 (54.21)	BJD	224 (39.3)	85 (14.91)	IND (ERCH)	12 (2.11)	25 (4.39)
103	BJP	408 (58.62)	BJD	229 (32.9)	179 (25.72)	IND (ERCH)	45 (6.47)	14 (2.01)
104	BJP	615 (64.81)	BJD	272 (28.66)	343 (36.15)	IND (ERCH)	34 (3.58)	28 (2.95)
105	BJP	127 (44.88)	BJD	97 (34.28)	30 (10.6)	IND (ERCH)	33 (11.66)	26 (9.19)

Contd....

## Socio-Economic Amenities - Rural

### Access to Education Facilities

Particulars	Number of Villages (% of Population)				
	Available	Not Available	If Not Available (Distance of Nearest Facility)		
			A	B	C
Govt. Primary School	388 (94)	103 (6)	84 (5)	15 (1)	0 (0)
Private Primary School	139 (39)	352 (61)	0 (0)	0 (0)	0 (0)
Govt. Middle School	130 (46)	361 (54)	165 (27)	183 (25)	12 (2)
Private Middle School	69 (26)	422 (74)	1 (1)	0 (0)	0 (0)
Govt. Secondary School	41 (18)	450 (82)	242 (44)	114 (18)	0 (0)
Private Secondary School	54 (22)	437 (78)	55 (10)	23 (4)	0 (0)
Govt. Senior Secondary School	20 (5)	471 (95)	40 (7)	68 (16)	43 (8)
Private Senior Secondary School	19 (5)	472 (95)	55 (12)	123 (27)	140 (25)
Govt. Arts and Science Degree College	2 (1)	489 (99)	40 (6)	62 (17)	152 (27)
Private Arts and Science Degree College	2 (0)	489 (100)	29 (6)	70 (14)	135 (29)
Govt. Engineering College	1 (0)	490 (100)	0 (0)	0 (0)	0 (0)
Private Engineering College	2 (0)	489 (100)	4 (1)	13 (2)	472 (96)
Govt. Medicine College	1 (0)	490 (100)	0 (0)	0 (0)	489 (99)
Private Medicine College	1 (1)	490 (99)	0 (0)	0 (0)	0 (0)
Govt. Management Institute	1 (0)	490 (100)	0 (0)	5 (1)	485 (98)
Private Management Institute	1 (0)	490 (100)	0 (0)	0 (0)	0 (0)
Govt. Polytechnic	2 (1)	489 (99)	0 (0)	3 (1)	299 (61)
Private Polytechnic	2 (0)	489 (100)	3 (0)	4 (1)	163 (33)
Govt. Vocational Training School/ITI	1 (0)	490 (100)	13 (2)	17 (4)	81 (15)
Private Vocational Training School/ITI	2 (1)	489 (99)	52 (10)	100 (23)	208 (41)
Govt. Non Formal Training Centre	0 (0)	491 (100)	7 (1)	9 (1)	333 (63)
Private Non Formal Training Centre	0 (0)	491 (100)	2 (0)	15 (4)	79 (18)
Govt. School For Disabled	0 (0)	491 (100)	8 (1)	5 (1)	415 (86)
Private School For Disabled	0 (0)	491 (100)	0 (0)	1 (0)	39 (8)
Government Others	1 (0)	490 (100)	0 (0)	0 (0)	1 (1)
Private Others	1 (0)	490 (100)	0 (0)	0 (0)	0 (0)

Note : Distance A : Less than 5 km; B : Between 5-10 km; C : 10+ km.; Source : Data Analysis is based on 2011 Census.

## DISCLAIMER

The Terms of Use and Disclaimer of Datanet India Private Limited (hereinafter referred to as "Datanet") for use of this analysis report of **Saraskana Assembly Constituency (Saraskana Vidhan Sabha)** :-

1. **Assembly Factbook™** is a Registered Trade Mark owned by Datanet.
2. All the maps are sketched and graphical representation only and have not been drawn to the scale and also not to represent the actual geographical area or boundary of the unit.
3. The data for the aforesaid analysis is based on authentic sources and has been culled from the various publications of Census, CSO and NSSO for district and block level data, various central and state government departments, Central & State Elections Commissions and the concerned Returning Officers' releases, Electoral Rolls, Election results and allied publications, internal assessment, surveys, estimates and analysis. Therefore, certain adjustment of data at micro level may have been done to arrive closer to the macro data.
4. Data have been provided on an "As Is" and "As AVAILABLE" basis
5. The colours shown in the maps or diagram and charts of a particular party, alliance or AC are indicative and do not represent them.
6. This publication which includes maps, sheets, graphs and data would be the property under copyright of Datanet only. The user may use these for its internal study, analysis and research purposes. It's public display, re-selling or any commercial uses by the user are not allowed.
7. Datanet has taken due care and caution in compilation and processing of data and allied information, but does not guarantee the accuracy, adequacy or completeness of any information/analysis and will be not responsible for any errors or omissions or for the results obtained from the use of such information/analysis.
8. All the contents for the publication have been culled from various authentic sources and Datanet reasonably believes such sources to be reliable, but does not make any representations, express or implied as to the accuracy or fitness of use of such information. The information or contents of the information/analysis do not constitute advice and should not be relied upon in making (or refraining from making) any decision. Any reliance placed upon the information provided by Datanet is the sole responsibility and strictly at the user's risk.
9. In no event will Datanet be liable for any damages (including, without limitation, damages for loss of business projects, or loss of profits) arising in contract, tort or otherwise from the use of or inability to use any of its contents, or from any action taken (or refrained from being taken) as a result of using the analysis or any of its contents. Datanet its directors, owners, editors, officials, employees, distributor and agents or any associate will not be liable for any errors in the information contained or any consequences arising from the use of the contents of the provided information/analysis.
10. If any provision of these terms and conditions is held invalid or illegal or unenforceable for any reason by any court of competent jurisdiction, such provision shall be severed and the remainder of provisions of the terms and conditions shall continue in full force and effect as if the Term of Use had been executed with the invalid, illegal or unenforceable provision eliminated.
11. If there are any discrepancies in the information provided, please bring it to attention of Datanet for suitable rectification measures.



**Buy Online This Complete Book At**  
**Datanet India eBooks Store**

[www.indiastatpublications.com](http://www.indiastatpublications.com)

or go directly at

[http://www.indiastatpublications.com/  
Assembly\\_factbook/Odisha/Mayurbhanj/ Saraskana](http://www.indiastatpublications.com/Assembly_factbook/Odisha/Mayurbhanj/Saraskana)

 **india**stat**elections**

