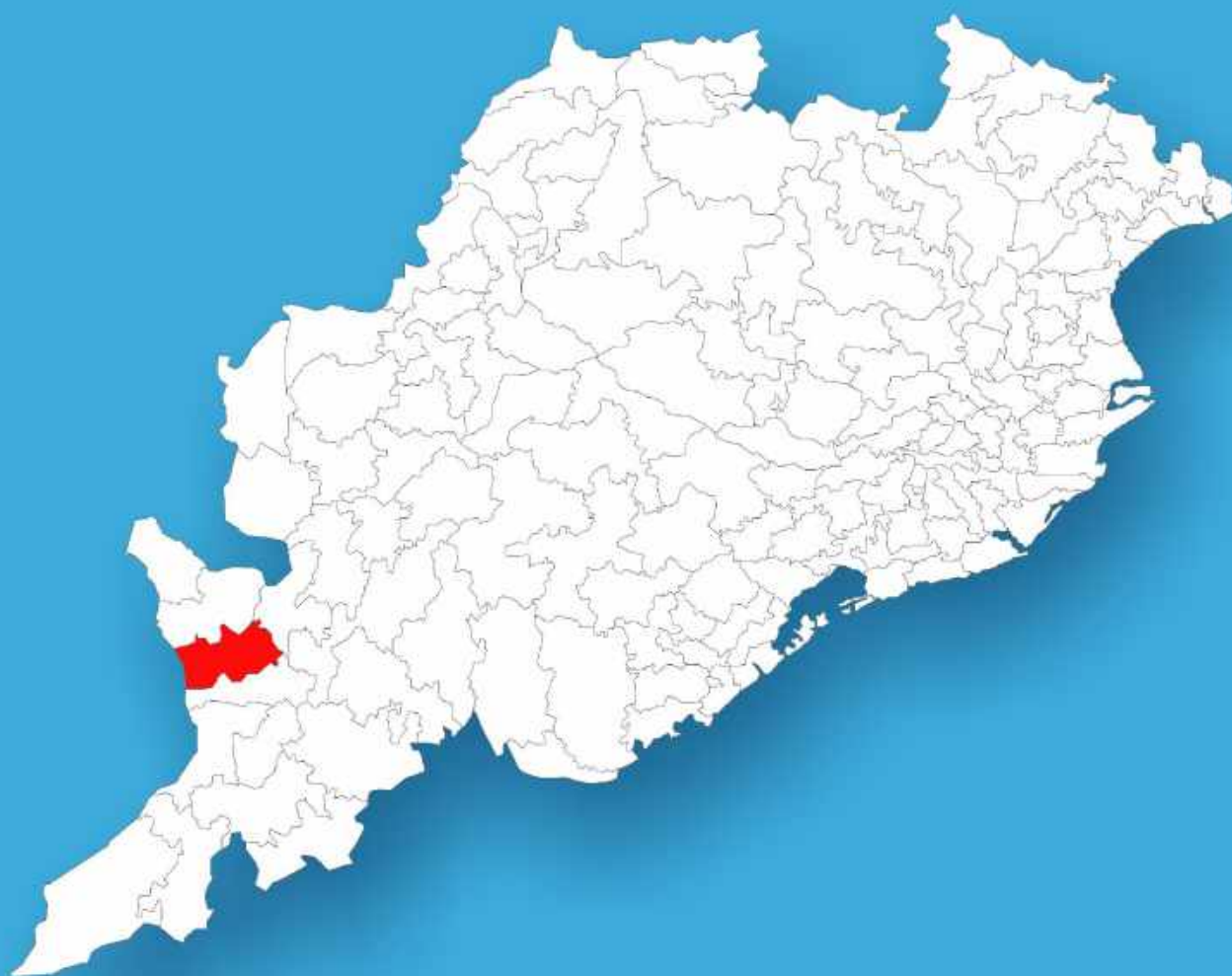




Odisha

Assembly Factbook™

Dabugam Assembly Constituency



Key Electoral Data of Dabugam
Assembly Constituency (Vidhan Sabha)

Odisha

Assembly Factbook™

Dabugam Assembly Constituency



Dabugam Vidhan Sabha

Editor & Director

Dr. R.K. Thukral

Research Editor

Dr. Shafeeq Rahman

**Compiled, Researched and Published by
Datanet India Pvt. Ltd.**

D-100, 1st Floor,

Okhla Industrial Area, Phase-I,

New Delhi- 110020.

Ph.: 91-11- 43580781-84

Email : support@indiastatpublications.com

Website : www.indiastatelections.com

Online Book Store :

www.indiastatpublications.com

Report No. : AFB/OD-076-0125

ISBN : 978-93-6219-924-9

First Edition : January, 2018

Eighth Updated Edition : January, 2025

Price : Rs.11500/-

US\$ 310

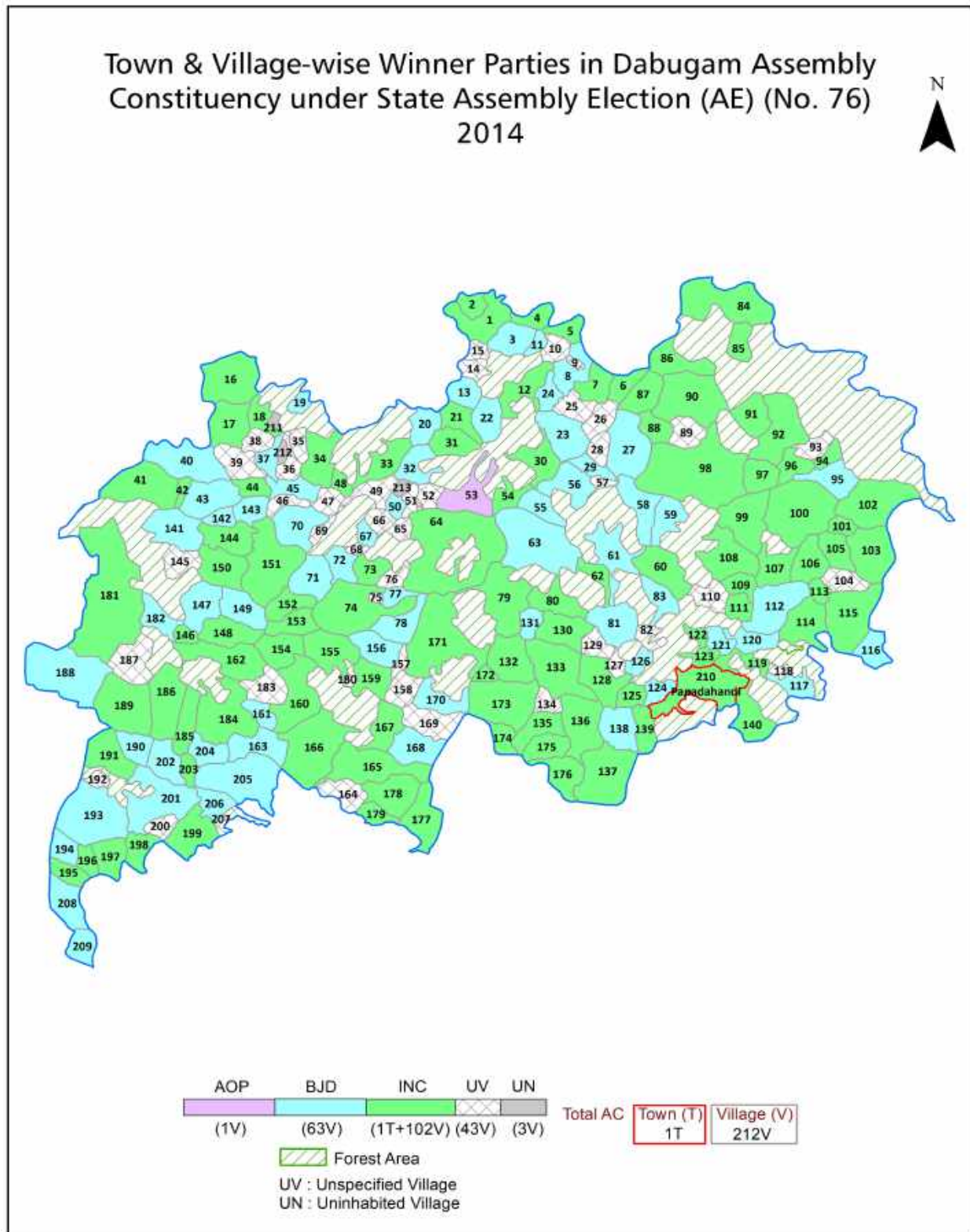
© **Datanet India Pvt. Ltd.**

All rights reserved. No part of this book may be reproduced, stored in a retrieval system or transmitted in any form or by any means, mechanical photocopying, photographing, scanning, recording or otherwise without the prior written permission of the publisher. Please refer to Disclaimer at page no. 192 for the use of this publication.

Printed in India

No.	Particulars	Page No.
	Introduction	
1	Assembly Constituency - (Vidhan Sabha) at a Glance Features of Assembly as per Delimitation Commission of India (2008)	1-2
	Location and Political Maps	
2	Location Map Boundaries of Assembly Constituency - (Vidhan Sabha) in District Boundaries of Assembly Constituency under Parliamentary Constituency - (Lok Sabha) Town & Village-wise Winner Parties- 2024-PE, 2024-AE, 2019-PE, 2019-AE, 2014-PE, 2014-AE and 2009-AE	3-11
	Administrative Setup (2011)	
3	District Sub-district Towns Villages Inhabited Villages Uninhabited Villages Village Panchayat Intermediate Panchayat	12-23
	Demographic (2011)	
4	Population Households Rural/Urban Population Towns and Villages by Population Size Sex Ratio (Total & 0-6 Years) Religious Population Social Population Literacy Rate	24-25
	Electoral Features	
5	Important Dates of Last Elections Held Electors by Gender Service Electors Voters Voters Turnout Polling Stations & Average Number of Electors per Polling Station Electors by Age Group Present Elected Representatives	26-31
	Historical Summary Election Results	
6	Vote Share of Major Parties Winning Margin (Number & Percentage) Polarity of Parties Summary Result of Assembly Segment of Parliamentary Elections 2024, 2019, 2014, 2009, 2004 and 1999 Summary Result of Assembly Elections 2024, 2019, 2014, 2009, 2004, 2000, 1995, 1990, 1985, 1980, 1977, 1974, 1971, 1967 and 1961	32-54
	Polling Station Level Election Results	
7	Name and Number of Polling Station 2024-PE, 2024-AE, 2019-PE, 2019-AE, 2014-PE, 2014-AE and 2009-AE Polling Station-wise Electors, Voters & Voters Turnout 2024-PE, 2024-AE, 2019-PE, 2019-AE, 2014-PE, 2014-AE and 2009-AE Polling Station wise Elections Results 2024-PE, 2024-AE, 2019-PE, 2019-AE, 2014-PE, 2014-AE and 2009-AE	55-171
	Share of Assembly Constituency	
8	Share of Assembly Constituency - (Vidhan Sabha) in State, District and Parliamentary Constituency - (Lok Sabha)	172
	Socio-Economic Amenities (2011)	
9	Access to Administrative Units Agricultural, Manufacturing and Industrial Commodities Demographic Indicators Education Health & Manpower Drinking Water Supply Sanitation Entertainment and Recreations Infrastructure Power Food Allocation Distribution and Marketing of Agriculture Commodities Infrastructure Transport and Road Infrastructure Communication Banking and Financial Services Land Use Irrigation Source	174-188
10	Abbreviation & Sources	189-190
11	Disclaimer	192

Location & Political Map



Administrative Setup

List of Village Panchayat & Intermediate Panchayat (Block) Name - 2011

Village Name	Village Panchayat Name	Intermediate Panchayat Name
Ambagan	Atigam	Kosagumuda
Ambaguda	Borigam	Dabugan
Amilipadar	Khutubai	Paparahandi
Anchala	Medena	Dabugan
Aunli	Maidalpur	Paparahandi
Aunli	Majhidhanua	Kosagumuda
Bada-attigam	Atigam	Kosagumuda
Badagumuda	Badagumuda	Kosagumuda
Badasirisiaguda	M. Karagam	Kosagumuda
Baigam	Chacharaguda	Dabugan
Bajargad	Kosagumuda	Kosagumuda
Balenga	Balenga	Kosagumuda
Bamuni	Mokiya	Paparahandi
Bandiguda	Kodinga	Kosagumuda
Bankasargi	Pandikote	Paparahandi
Bankuli	Bankuli	Kosagumuda
Bansuli	Santoshpur	Kosagumuda
Banuaguda	Chacharaguda	Dabugan
Baradei	Chercheta	Paparahandi
Baraguda	Balenga	Kosagumuda
Bariguda	Jatbal	Paparahandi
Barli	Sanabarli	Paparahandi
Batakari	Kontamal	Paparahandi
Batarar	Chercheta	Paparahandi
Belputi	Temara	Kosagumuda
Betajharan	Naktiguda	Paparahandi
Bhainsabeda	Majhidhanua	Kosagumuda
Bhaluguda	Bodoolma	Dabugan
Bhandia	Dengaguda	Paparahandi

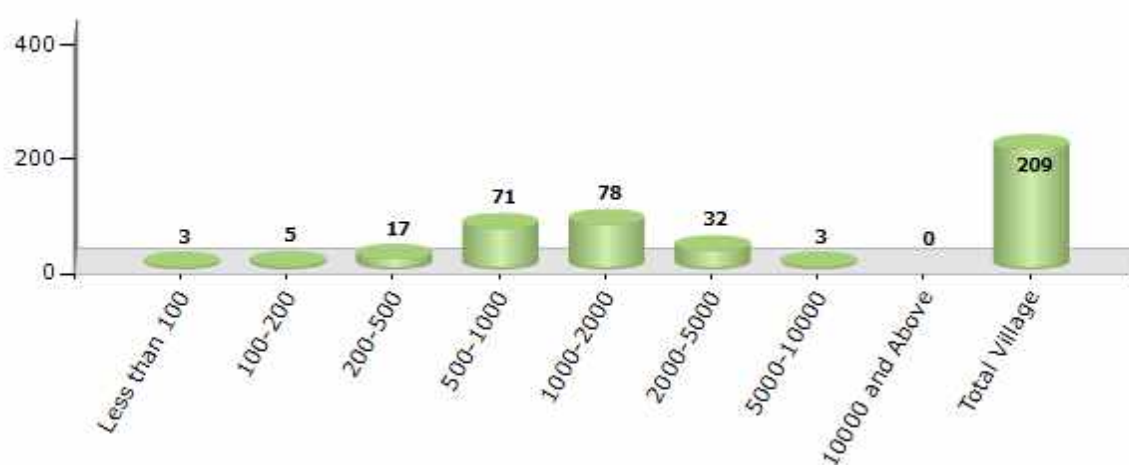
Contd....

Demographic

Number of Villages by Population Size - 2011

Less than 100	100-200	200-500	500-1000	1000-2000	2000-5000	5000-10000	10000 and Above	Total Village
3	5	17	71	78	32	3	0	209

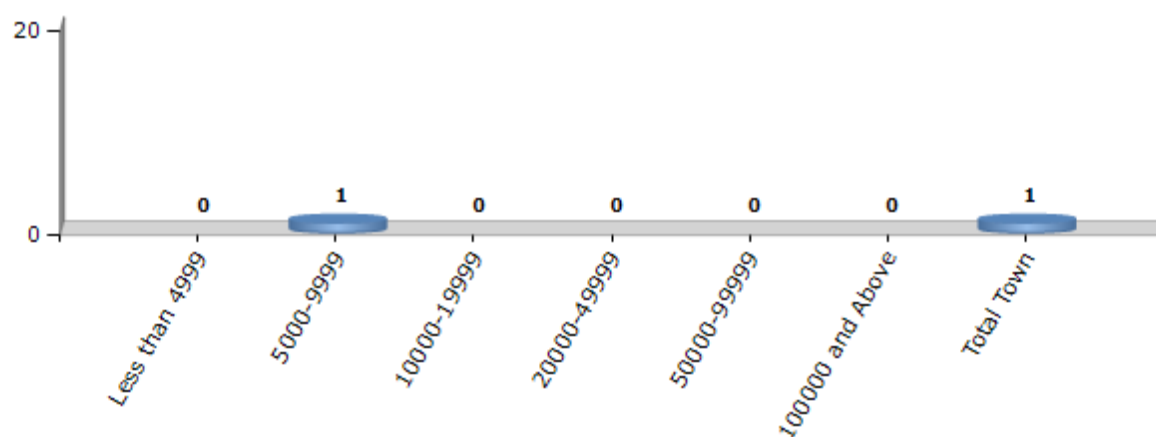
Number of Villages by Population Size - 2011



Number of Towns by Population Size - 2011

Less than 4999	5000-9999	10000-19999	20000-49999	50000-99999	100000 and Above	Total Town
0	1	0	0	0	0	1

Number of Towns by Population Size - 2011



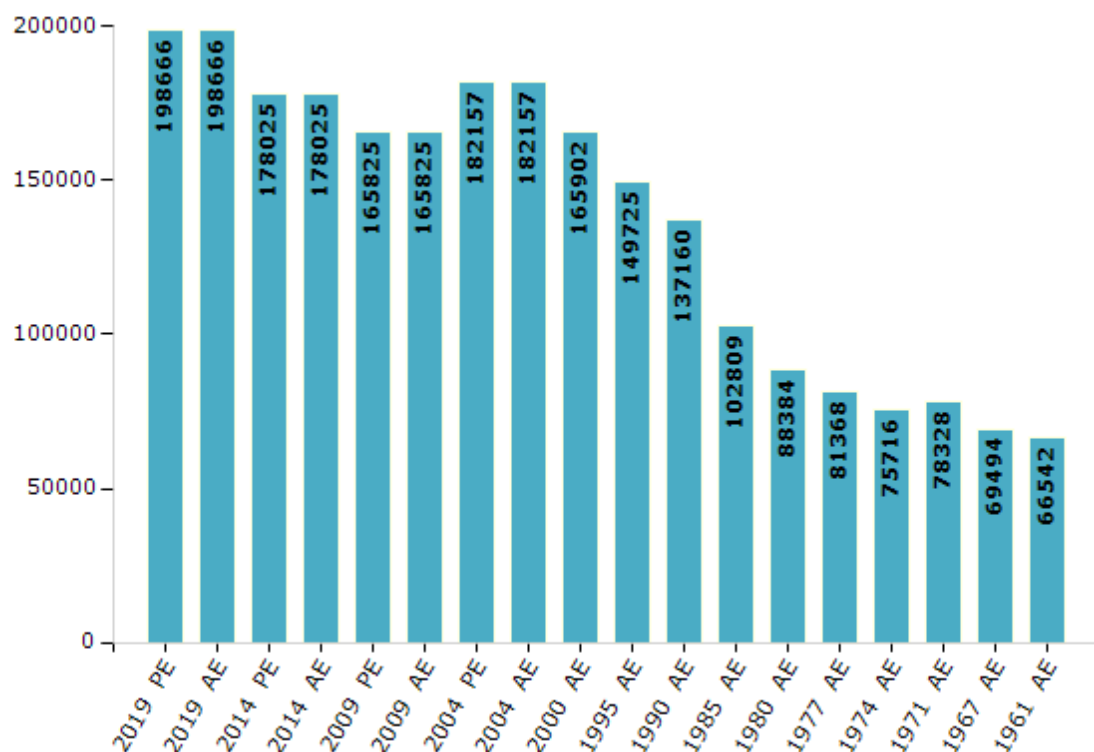
Electoral Features

Electors by Male & Female

Year	Male	Female	Others	Total
2019 PE	97014	101637	15	198666
2019 AE	97014	101637	15	198666
2014 PE	87579	90437	9	178025
2014 AE	87579	90437	9	178025
2009 PE	81575	84250	-	165825
2009 AE	81575	84250	-	165825
2004 PE	89870	92287	-	182157
2004 AE	89870	92287	-	182157
2000 AE	81925	83977	-	165902
1999 PE	-	-	-	-
1995 AE	74492	75233	-	149725

Year	Male	Female	Others	Total
1990 AE	68515	68645	-	137160
1985 AE	51718	51091	-	102809
1980 AE	44017	44367	-	88384
1977 AE	41177	40191	-	81368
1974 AE	37938	37778	-	75716
1971 AE	40753	37575	-	78328
1967 AE	69494	0	-	69494
1961 AE	66542	0	-	66542
1957 AE	-	-	-	-
1952 AE	-	-	-	-

Number of Electors



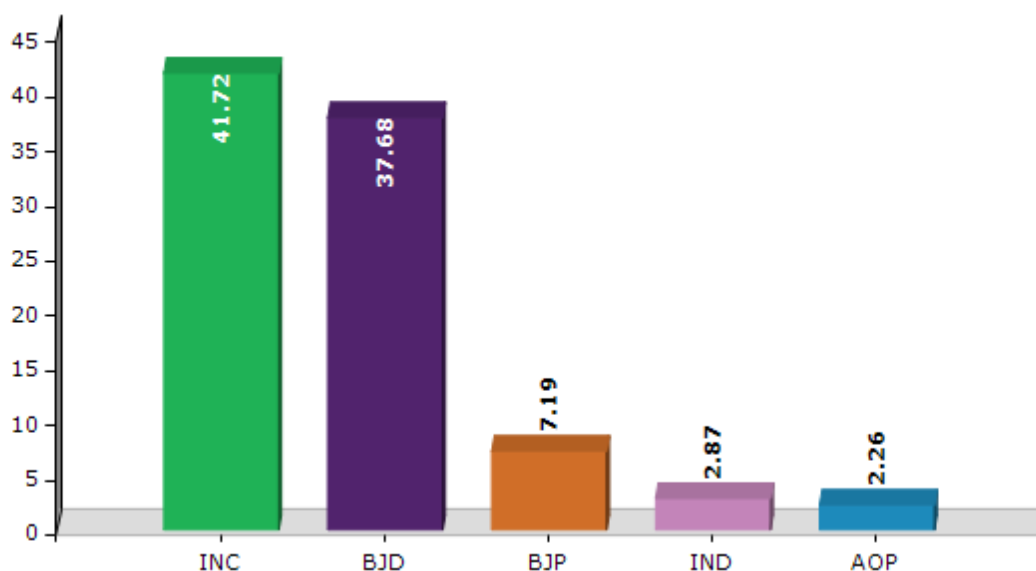
Note : AE : Assembly Election, PE : Assembly Segment of Parliamentary Election

Historical Summary Election Results

Summary Result of Assembly Election - 2014

Candidate Name	Party	Votes	Votes %
Bhujabal Majhi	INC	62957	41.72
Motiram Nayak	BJD	56860	37.68
Sasi Dhar Majhi	BJP	10853	7.19
Kusia Majhi	IND	4335	2.87
Laxmi Dhar Naik	AOP	3413	2.26
Gangadhar Jani	OJM	3097	2.05
Khagapati Nayak	BSP	2554	1.69
Bhagaban Nayak	SAMO	2147	1.42
	NOTA	4696	3.11

Votes Percentage of Top Parties - 2014



Polling Station Level Election Results

Number and Name of Polling Stations (PS) (2019 AE)

Number of Polling Stations	Name of Polling Stations	Number of Polling Stations	Name of Polling Stations
1	Kahakaguda	22	Atigam-2
2	Ghodakhunta-1	23	Dongabeda
3	Ghodakhunta-2	24	Deogam
4	Menjara	25	Pampuni
5	Nandapura	26	Motigan
6	Mendra	27	Jhitakaguda
7	Mendriguda	28	Jhadakondapuri
8	Mundiguda	29	M.Keragam
9	Kurupa	30	Amidiguda
10	Jhadakusumi	31	Sikadaguda
11	Nangaladora	32	Taragam
12	Badakhuna	33	Katagam-1
13	Parajaguda	34	Katagam-2
14	Bankuli	35	Badagumuda
15	Gotibeda	36	Jabaguda
16	Ambagam	37	Phulbhata
17	Borigam	38	Talbeda
18	Khutuguda	39	Junapani
19	Pariabeda	40	Koilari
20	Parsubeda	41	Kamata
21	Atigam-1	42	Rabanaguda

Contd....

Polling Station Level Election Results

Polling Station-wise Votes Secured by Overall Top Five Parties in Dabugam Assembly in Assembly Election (AE) under Nabarangpur Parliamentary Constituency in Odisha (2019)

Number of Polling Station	Winner - Manohar Randhari (BJD)	Runner-up - Bhujabal Majhi (INC)	3rd - Padman Nayak (BJP)	4th - Manohar Randhari (IND)	5th - Damusingh Majhi (BSP)	NOTA	Other	Total Votes Secured
36	306	287	23	13	12	9	0	650
37	261	216	41	11	12	17	0	558
38	390	301	47	24	14	32	0	808
39	268	260	18	18	10	35	0	609
40	454	430	86	25	9	25	0	1029
41	382	143	74	31	7	25	0	662
42	236	439	182	25	31	43	0	956
43	161	171	32	7	3	19	0	393
44	290	205	21	25	8	16	0	565
45	353	390	33	6	1	8	0	791
46	120	155	50	6	4	3	0	338
47	356	410	46	9	8	19	0	848
48	294	146	141	5	4	4	0	594
49	198	272	17	8	0	16	0	511
50	267	174	33	7	6	5	0	492
51	452	362	32	14	17	52	0	929
52	179	176	43	13	2	4	0	417
53	417	262	71	25	13	22	0	810
54	300	251	72	22	10	14	0	669
55	312	275	14	19	6	17	0	643
56	569	115	147	18	36	15	0	900
57	391	377	74	18	9	8	0	877
58	238	455	43	19	10	35	0	800
59	324	248	65	24	13	17	0	691
60	435	255	36	15	9	12	0	762
61	817	177	108	18	30	34	0	1184
62	332	129	83	5	9	9	0	567
63	300	318	27	21	6	12	0	684
64	373	298	96	18	6	24	0	815
65	214	135	43	8	5	11	0	416
66	587	401	55	26	8	18	0	1095
67	152	248	40	2	10	7	0	459
68	185	213	49	7	8	8	0	470
69	459	268	102	6	7	13	0	855
70	277	217	104	3	5	3	0	609

Contd....

Polling Station Level Election Results

Winner, Runner-up and 3rd Party Position & Winning Margin According to Polling Stations in Dabugam Assembly in Assembly Election (AE) under Nabarangpur Parliamentary Constituency in Odisha (2019)

Polling Station Number	Winner Party	Winner Votes (%)	Runner-up Party	Runner-up Votes (%)	Winning Margin Votes (%)	Third Party	Third Party Votes (%)	Other Votes (%)
71	INC	157 (48.01)	BJD	140 (42.81)	17 (5.2)	BJP	19 (5.81)	11 (3.36)
72	BJD	306 (51.34)	INC	251 (42.11)	55 (9.23)	BJP	25 (4.19)	14 (2.35)
73	INC	419 (53.24)	BJD	281 (35.71)	138 (17.53)	BJP	46 (5.84)	41 (5.21)
74	BJP	264 (34.6)	BJD	262 (34.34)	2 (0.26)	INC	206 (27)	31 (4.06)
75	BJD	318 (46.09)	INC	218 (31.59)	100 (14.5)	BJP	120 (17.39)	34 (4.93)
76	BJD	497 (46.19)	INC	378 (35.13)	119 (11.06)	BJP	156 (14.5)	45 (4.18)
77	BJD	192 (38.71)	INC	189 (38.1)	3 (0.61)	BJP	92 (18.55)	23 (4.64)
78	BJD	346 (45.95)	INC	256 (34)	90 (11.95)	BJP	125 (16.6)	26 (3.45)
79	BJD	217 (47.07)	INC	172 (37.31)	45 (9.76)	BJP	36 (7.81)	36 (7.81)
80	BJD	301 (50)	BJP	141 (23.42)	160 (26.58)	INC	140 (23.26)	20 (3.32)
81	BJD	522 (46.15)	INC	452 (39.96)	70 (6.19)	BJP	89 (7.87)	68 (6.01)
82	INC	492 (84.83)	BJD	35 (6.03)	457 (78.8)	IND (MR)	15 (2.59)	38 (6.55)
83	INC	424 (46.39)	BJD	383 (41.9)	41 (4.49)	BJP	51 (5.58)	56 (6.13)
84	BJD	370 (45.07)	INC	349 (42.51)	21 (2.56)	BJP	54 (6.58)	48 (5.85)
85	INC	334 (60.73)	BJD	171 (31.09)	163 (29.64)	BJP	27 (4.91)	18 (3.27)
86	BJD	363 (48.21)	INC	274 (36.39)	89 (11.82)	BJP	90 (11.95)	26 (3.45)
87	BJD	464 (57)	INC	217 (26.66)	247 (30.34)	BJP	97 (11.92)	36 (4.42)
88	INC	165 (49.55)	BJD	109 (32.73)	56 (16.82)	BJP	44 (13.21)	15 (4.5)
89	BJD	385 (50.79)	INC	287 (37.86)	98 (12.93)	BJP	65 (8.58)	21 (2.77)
90	BJD	213 (40.19)	INC	194 (36.6)	19 (3.59)	BJP	93 (17.55)	30 (5.66)
91	INC	315 (46.67)	BJD	243 (36)	72 (10.67)	BJP	87 (12.89)	30 (4.44)
92	INC	337 (40.8)	BJD	321 (38.86)	16 (1.94)	BJP	141 (17.07)	27 (3.27)
93	INC	282 (44.76)	BJD	276 (43.81)	6 (0.95)	BJP	37 (5.87)	35 (5.56)
94	BJD	392 (50.65)	INC	293 (37.86)	99 (12.79)	BJP	67 (8.66)	22 (2.84)
95	BJD	377 (88.08)	INC	12 (2.8)	365 (85.28)	BJP	7 (1.64)	32 (7.48)
96	INC	422 (48.56)	BJD	334 (38.43)	88 (10.13)	BJP	90 (10.36)	23 (2.65)
97	BJD	404 (53.16)	INC	267 (35.13)	137 (18.03)	BJP	44 (5.79)	45 (5.92)
98	BJD	380 (63.87)	INC	95 (15.97)	285 (47.9)	BJP	83 (13.95)	37 (6.22)
99	INC	352 (53.5)	BJD	264 (40.12)	88 (13.38)	BJP	22 (3.34)	20 (3.04)
100	INC	319 (46.77)	BJD	281 (41.2)	38 (5.57)	IND (MR)	22 (3.23)	60 (8.8)
101	INC	488 (57.62)	BJD	270 (31.88)	218 (25.74)	BJP	41 (4.84)	48 (5.67)
102	BJD	288 (51.06)	INC	236 (41.84)	52 (9.22)	IND (MR)	10 (1.77)	30 (5.32)
103	INC	357 (47.1)	BJD	264 (34.83)	93 (12.27)	BJP	58 (7.65)	79 (10.42)
104	INC	98 (44.55)	BJD	64 (29.09)	34 (15.46)	IND (MR)	14 (6.36)	44 (20)
105	INC	245 (50.2)	BJD	202 (41.39)	43 (8.81)	IND (MR)	18 (3.69)	23 (4.71)

Contd....

Socio-Economic Amenities - Rural

Access to Education Facilities

Particulars	Number of Villages (% of Population)				
	Available	Not Available	If Not Available (Distance of Nearest Facility)		
			A	B	C
Govt. Primary School	208 (100)	1 (0)	1 (0)	0 (0)	0 (0)
Private Primary School	12 (10)	197 (90)	0 (0)	0 (0)	0 (0)
Govt. Middle School	143 (78)	66 (22)	29 (10)	36 (11)	0 (0)
Private Middle School	11 (10)	198 (90)	0 (0)	1 (1)	0 (0)
Govt. Secondary School	85 (41)	124 (59)	34 (14)	56 (28)	0 (0)
Private Secondary School	11 (10)	198 (90)	9 (4)	19 (8)	0 (0)
Govt. Senior Secondary School	7 (6)	202 (94)	7 (2)	17 (7)	122 (54)
Private Senior Secondary School	1 (1)	208 (99)	4 (2)	9 (4)	43 (25)
Govt. Arts and Science Degree College	68 (27)	141 (73)	0 (0)	0 (0)	44 (24)
Private Arts and Science Degree College	0 (0)	209 (100)	4 (2)	4 (2)	89 (45)
Govt. Engineering College	0 (0)	209 (100)	0 (0)	0 (0)	0 (0)
Private Engineering College	0 (0)	209 (100)	0 (0)	8 (3)	201 (97)
Govt. Medicine College	1 (0)	208 (100)	0 (0)	0 (0)	208 (100)
Private Medicine College	1 (0)	208 (100)	0 (0)	0 (0)	0 (0)
Govt. Management Institute	0 (0)	209 (100)	0 (0)	0 (0)	37 (16)
Private Management Institute	0 (0)	209 (100)	0 (0)	0 (0)	172 (84)
Govt. Polytechnic	0 (0)	209 (100)	0 (0)	0 (0)	24 (13)
Private Polytechnic	0 (0)	209 (100)	0 (0)	0 (0)	80 (37)
Govt. Vocational Training School/ITI	0 (0)	209 (100)	1 (0)	0 (0)	182 (88)
Private Vocational Training School/ITI	0 (0)	209 (100)	0 (0)	0 (0)	17 (8)
Govt. Non Formal Training Centre	1 (1)	208 (99)	0 (0)	0 (0)	2 (2)
Private Non Formal Training Centre	0 (0)	209 (100)	0 (0)	0 (0)	2 (2)
Govt. School For Disabled	0 (0)	209 (100)	0 (0)	0 (0)	106 (49)
Private School For Disabled	0 (0)	209 (100)	0 (0)	0 (0)	5 (1)
Government Others	2 (1)	207 (99)	0 (0)	0 (0)	1 (1)
Private Others	0 (0)	209 (100)	0 (0)	0 (0)	0 (0)

Note : Distance A : Less than 5 km; B : Between 5-10 km; C : 10+ km.; Source : Data Analysis is based on 2011 Census.

DISCLAIMER

The Terms of Use and Disclaimer of Datanet India Private Limited (hereinafter referred to as "Datanet") for use of this analysis report of **Dabugam Assembly Constituency (Dabugam Vidhan Sabha)** :-

1. **Assembly Factbook™** is a Registered Trade Mark owned by Datanet.
2. All the maps are sketched and graphical representation only and have not been drawn to the scale and also not to represent the actual geographical area or boundary of the unit.
3. The data for the aforesaid analysis is based on authentic sources and has been culled from the various publications of Census, CSO and NSSO for district and block level data, various central and state government departments, Central & State Elections Commissions and the concerned Returning Officers' releases, Electoral Rolls, Election results and allied publications, internal assessment, surveys, estimates and analysis. Therefore, certain adjustment of data at micro level may have been done to arrive closer to the macro data.
4. Data have been provided on an "As Is" and "As AVAILABLE" basis
5. The colours shown in the maps or diagram and charts of a particular party, alliance or AC are indicative and do not represent them.
6. This publication which includes maps, sheets, graphs and data would be the property under copyright of Datanet only. The user may use these for its internal study, analysis and research purposes. It's public display, re-selling or any commercial uses by the user are not allowed.
7. Datanet has taken due care and caution in compilation and processing of data and allied information, but does not guarantee the accuracy, adequacy or completeness of any information/analysis and will be not responsible for any errors or omissions or for the results obtained from the use of such information/analysis.
8. All the contents for the publication have been culled from various authentic sources and Datanet reasonably believes such sources to be reliable, but does not make any representations, express or implied as to the accuracy or fitness of use of such information. The information or contents of the information/analysis do not constitute advice and should not be relied upon in making (or refraining from making) any decision. Any reliance placed upon the information provided by Datanet is the sole responsibility and strictly at the user's risk.
9. In no event will Datanet be liable for any damages (including, without limitation, damages for loss of business projects, or loss of profits) arising in contract, tort or otherwise from the use of or inability to use any of its contents, or from any action taken (or refrained from being taken) as a result of using the analysis or any of its contents. Datanet its directors, owners, editors, officials, employees, distributor and agents or any associate will not be liable for any errors in the information contained or any consequences arising from the use of the contents of the provided information/analysis.
10. If any provision of these terms and conditions is held invalid or illegal or unenforceable for any reason by any court of competent jurisdiction, such provision shall be severed and the remainder of provisions of the terms and conditions shall continue in full force and effect as if the Term of Use had been executed with the invalid, illegal or unenforceable provision eliminated.
11. If there are any discrepancies in the information provided, please bring it to attention of Datanet for suitable rectification measures.

Buy Online This Complete Book At
Datanet India eBooks Store

www.indiastatpublications.com

or go directly at

[http://www.indiastatpublications.com/
Assembly_factbook/Odisha/Nabarangpur/ Dabugam](http://www.indiastatpublications.com/Assembly_factbook/Odisha/Nabarangpur/Dabugam)

 **indiastat**elections

ISBN : 978-93-6219-924-9



9 789362 199249