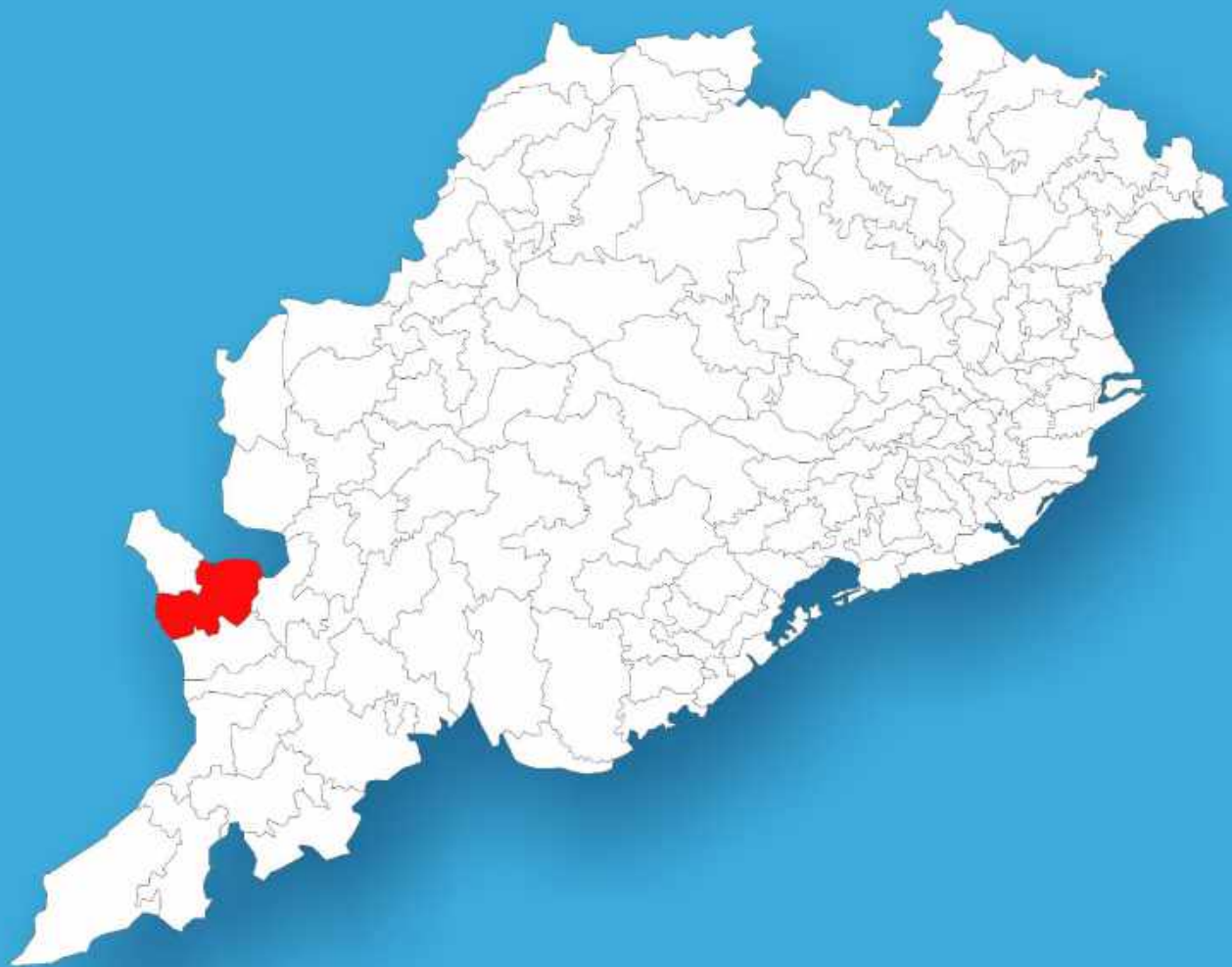




Odisha

# Assembly Factbook™

Jharigam Assembly Constituency



Key Electoral Data of Jharigam  
Assembly Constituency (Vidhan Sabha)

Odisha

# Assembly Factbook™

Jharigam Assembly Constituency



Jharigam Vidhan Sabha

## **Editor & Director**

Dr. R.K. Thukral

## **Research Editor**

Dr. Shafeeq Rahman

## **Compiled, Researched and Published by Datanet India Pvt. Ltd.**

D-100, 1st Floor,

Okhla Industrial Area, Phase-I,

New Delhi- 110020.

Ph.: 91-11- 43580781-84

Email : support@indiastatpublications.com

Website : www.indiastatelections.com

## **Online Book Store :**

www.indiastatpublications.com

**Report No. :** AFB/OD-074-0125

**ISBN :** 978-93-6219-078-9

**First Edition :** January, 2018

**Eighth Updated Edition :** January, 2025

**Price :** Rs.11500/-

US\$ 310

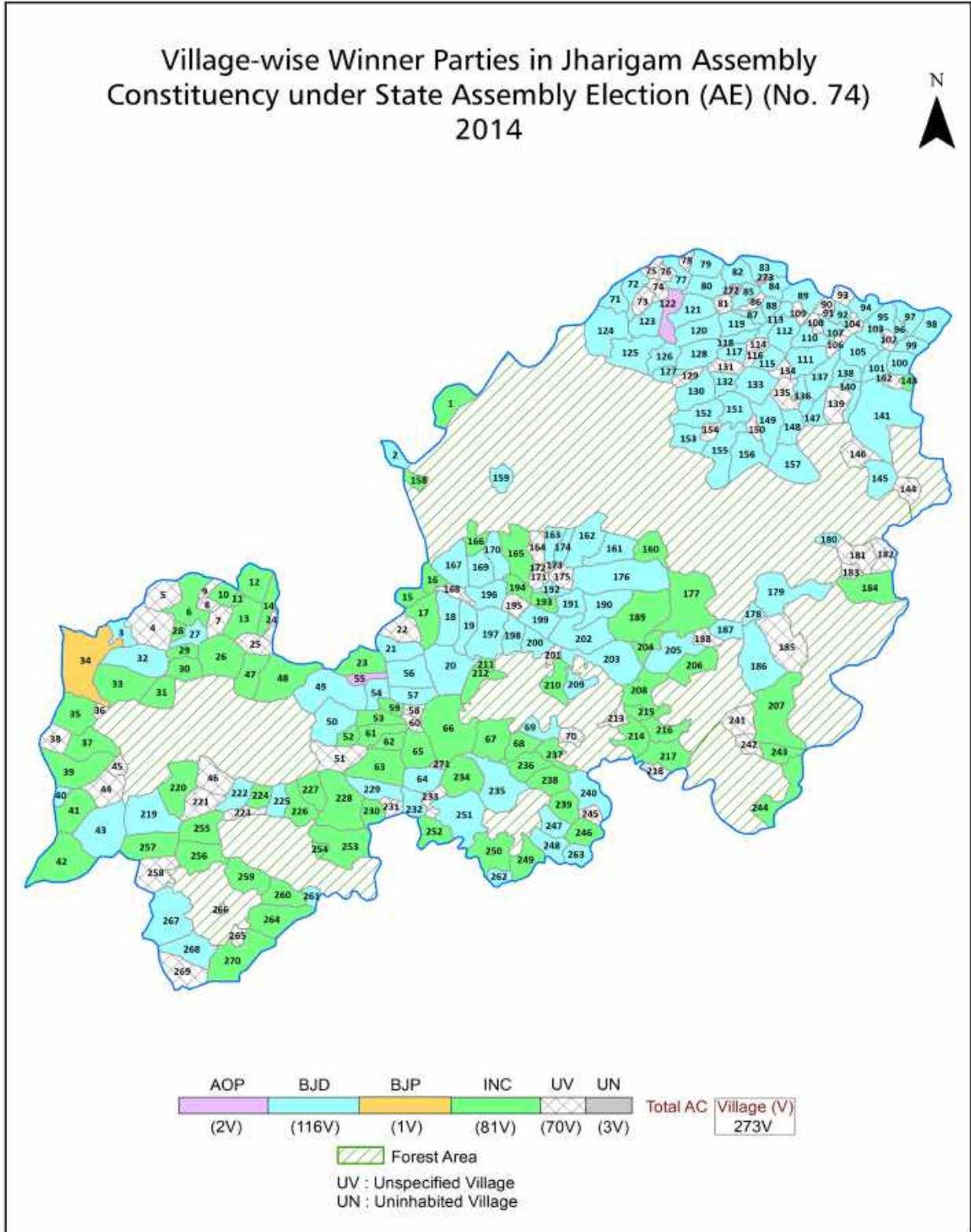
**© Datanet India Pvt. Ltd.**

All rights reserved. No part of this book may be reproduced, stored in a retrieval system or transmitted in any form or by any means, mechanical photocopying, photographing, scanning, recording or otherwise without the prior written permission of the publisher. Please refer to Disclaimer at page no. 198 for the use of this publication.

Printed in India

No.	Particulars	Page No.
	<b>Introduction</b>	
1	Assembly Constituency - (Vidhan Sabha) at a Glance   Features of Assembly as per Delimitation Commission of India (2008)	1-2
	<b>Location and Political Maps</b>	
2	Location Map   Boundaries of Assembly Constituency - (Vidhan Sabha) in District   Boundaries of Assembly Constituency under Parliamentary Constituency - (Lok Sabha)   Village-wise Winner Parties- 2024-PE, 2024-AE, 2019-PE, 2019-AE, 2014-PE, 2014-AE and 2009-AE	3-11
	<b>Administrative Setup (2011)</b>	
3	District   Sub-district   Towns   Villages   Inhabited Villages   Uninhabited Villages   Village Panchayat   Intermediate Panchayat	12-26
	<b>Demographic (2011)</b>	
4	Population   Households   Rural/Urban Population   Villages by Population Size   Sex Ratio (Total & 0-6 Years)   Religious Population   Social Population   Literacy Rate	27-28
	<b>Electoral Features</b>	
5	Important Dates of Last Elections Held   Electors by Gender   Service Electors   Voters   Voters Turnout   Polling Stations & Average Number of Electors per Polling Station   Electors by Age Group   Present Elected Representatives	29-34
	<b>Historical Summary Election Results</b>	
6	Vote Share of Major Parties   Winning Margin (Number & Percentage)   Polarity of Parties   Summary Result of Assembly Segment of Parliamentary Elections 2024, 2019, 2014 and 2009   Summary Result of Assembly Elections 2024, 2019, 2014 and 2009	35-44
	<b>Polling Station Level Election Results</b>	
7	Name and Number of Polling Station 2024-PE, 2024-AE, 2019-PE, 2019-AE, 2014-PE, 2014-AE and 2009-AE   Polling Station-wise Electors, Voters & Voters Turnout 2024-PE, 2024-AE, 2019-PE, 2019-AE, 2014-PE, 2014-AE and 2009-AE   Polling Station wise Elections Results 2024-PE, 2024-AE, 2019-PE, 2019-AE, 2014-PE, 2014-AE and 2009-AE	45-177
	<b>Share of Assembly Constituency</b>	
8	Share of Assembly Constituency - (Vidhan Sabha) in State, District and Parliamentary Constituency - (Lok Sabha)	178
	<b>Socio-Economic Amenities (2011)</b>	
9	Access to Administrative Units   Agricultural, Manufacturing and Industrial Commodities   Demographic Indicators   Education   Health & Manpower   Drinking Water Supply   Sanitation   Entertainment and Recreations Infrastructure   Power   Food Allocation Distribution and Marketing of Agriculture Commodities Infrastructure   Transport and Road Infrastructure   Communication   Banking and Financial Services   Land Use   Irrigation Source	180-194
10	<b>Abbreviation &amp; Sources</b>	195-196
11	<b>Disclaimer</b>	198

Location & Political Map



## Administrative Setup

### List of Village Panchayat & Intermediate Panchayat (Block) Name - 2011

Village Name	Village Panchayat Name	Intermediate Panchayat Name
Adhikariguda	Chikalpodar	Umarkote
Ambaguda	Mohara	Chandahandi
Ankabeda	Anakabeda	Chandahandi
Antipara	Dalbeda	Chandahandi
Arachitguda	Dhamanaguda	Jharigan
Badabharandi	Badabharandi	Umarkote
Badamunda	Mohara	Chandahandi
Badatemara	Badtemera	Jharigan
Badokumari	Badakumari	Umarkote
Baharkarmari	Chakalpadar	Jharigan
Baidipara	Patkhalia	Chandahandi
Baiparibhata	Bhamini	Umarkote
Bakadabeda	Bakadabeda	Jharigan
Bamini	Bhamini	Umarkote
Bamodeibhatta	Bhandariguda	Umarkote
Banamahuli	Dalbeda	Chandahandi
Bandhokona	Patkhalia	Chandahandi
Bandiguda	Jharigaon	Jharigan
Banjiamba	Gurusinga	Jharigan
Banuaguda	Banuaguda	Jharigan
Barahaguda	Phupugam	Jharigan
Barandipada	Jharigaon	Jharigan
Barkona	Bhamini	Umarkote
Basudevaguda	Palia	Jharigan
Batajhar	Phatki	Chandahandi
Batibeda	Bhamini	Umarkote
Baunsobeda	Bhandariguda	Umarkote
Beheramunda	Beheramunda	Chandahandi
Belgan	Bellagan	Jharigan

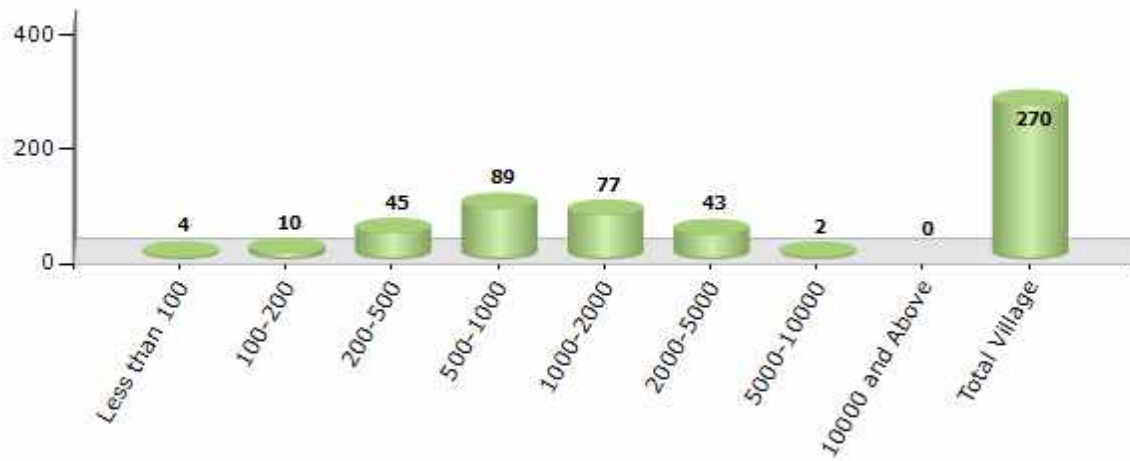
Contd....

Demographic

Number of Villages by Population Size - 2011

Less than 100	100-200	200-500	500-1000	1000-2000	2000-5000	5000-10000	10000 and Above	Total Village
4	10	45	89	77	43	2	0	270

Number of Villages by Population Size - 2011

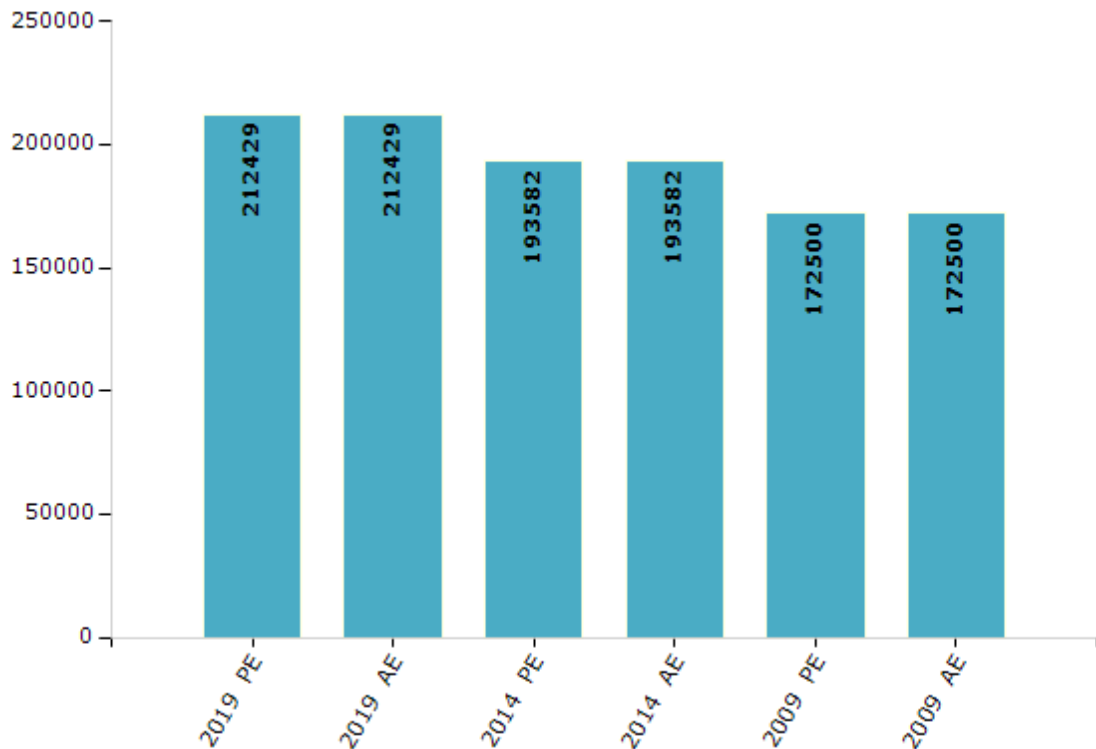


## Electoral Features

### Electors by Male & Female

Year	Male	Female	Others	Total	Year	Male	Female	Others	Total
2019 PE	105207	107215	7	212429	1990 AE	-	-	-	-
2019 AE	105207	107215	7	212429	1985 AE	-	-	-	-
2014 PE	96881	96696	5	193582	1980 AE	-	-	-	-
2014 AE	96881	96696	5	193582	1977 AE	-	-	-	-
2009 PE	85947	86553	-	172500	1974 AE	-	-	-	-
2009 AE	85947	86553	-	172500	1971 AE	-	-	-	-
2004 PE	-	-	-	-	1967 AE	-	-	-	-
2004 AE	-	-	-	-	1961 AE	-	-	-	-
2000 AE	-	-	-	-	1957 AE	-	-	-	-
1999 PE	-	-	-	-	1952 AE	-	-	-	-
1995 AE	-	-	-	-					

Number of Electors



Note : AE : Assembly Election, PE : Assembly Segment of Parliamentary Election

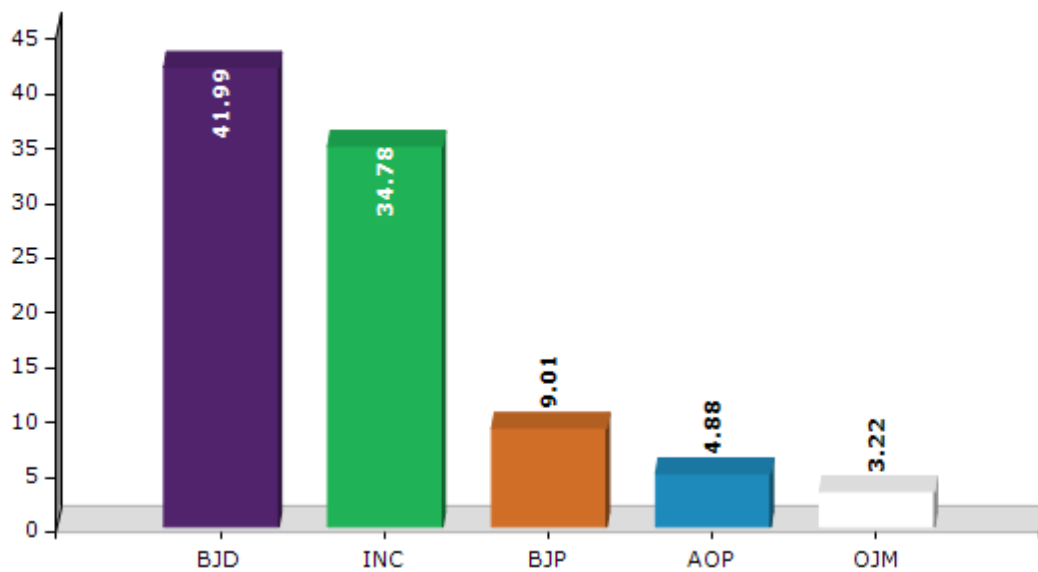


**Historical Summary Election Results**

**Summary Result of Assembly Election - 2014**

Candidate Name	Party	Votes	Votes %
Ramesh Chandra Majhi	BJD	65254	41.99
Uldhar Majhi	INC	54058	34.78
Kumar Pujari	BJP	14010	9.01
Shyam Sundar Majhi	AOP	7591	4.88
Jalandhar Majhi	OJM	5004	3.22
	NOTA	9498	6.11

Votes Percentage of Top Parties - 2014



## Polling Station Level Election Results

### Number and Name of Polling Stations (PS) (2019 AE)

Number of Polling Stations	Name of Polling Stations	Number of Polling Stations	Name of Polling Stations
1	Dandasara	22	Batibeda
2	Mendriguda	23	Birisadi
3	Jamoranda Ac	24	Tilondi
4	Jamoranda-2	25	Nagajhari
5	Jamaranda-3	26	Hirapur
6	Baiparibhatta	27	Saraguda
7	Bhamini	28	Dongriguda
8	Pujariguda	29	Sankarda
9	Dangariguda	30	Sankarda Avd Colony
10	Chikalpadar	31	Silati
11	Adhikariguda-1	32	Silati Adv
12	Adhikariguda-2	33	Benora
13	Pujaribharandi	34	Bodogampara
14	Badakumari	35	Nehura
15	Malabeda	36	Dharli
16	Badakumari U.V.2	37	Telagan
17	Sankumari	38	Rajpur
18	Semiligodara	39	Sindhigam
19	Khanda-1	40	Torenga
20	Khanda-2	41	Bhaunriguda
21	Miriguda	42	Jhaliaguda

Contd....

**Polling Station Level Election Results**

**Polling Station-wise Votes Secured by Overall Top Five Parties in Jharigam Assembly in Assembly Election (AE) under Nabarangpur Parliamentary Constituency in Odisha (2019)**

Number of Polling Station	Winner - Prakash Chandra Majhi (BJD)	Runner-up - Uldhar Majhi (INC)	3rd - Parsuram Majhi (BJP)	4th - Sunita Banjara (IND)	5th - NA (NA)	NOTA	Other	Total Votes Secured
36	191	477	36	24	0	49	0	777
37	412	280	32	12	0	33	0	769
38	418	286	158	29	0	29	0	920
39	260	446	94	26	0	52	0	878
40	459	264	69	34	0	35	0	861
41	115	140	25	11	0	24	0	315
42	400	352	94	30	0	39	0	915
43	427	522	40	25	0	29	0	1043
44	332	517	152	31	0	46	0	1078
45	162	472	93	14	0	34	0	775
46	372	479	56	21	0	21	0	949
47	288	323	78	18	0	31	0	738
48	184	545	70	24	0	29	0	852
49	265	183	183	47	0	34	0	712
50	455	129	209	48	0	29	0	870
51	129	174	209	18	0	28	0	558
52	90	192	173	16	0	12	0	483
53	161	271	67	18	0	22	0	539
54	220	159	145	28	0	33	0	585
55	485	236	290	33	0	28	0	1072
56	132	47	447	10	0	3	0	639
57	331	148	241	13	0	7	0	740
58	287	191	275	27	0	31	0	811
59	165	23	706	5	0	8	0	907
60	69	167	49	12	0	19	0	316
61	178	92	340	22	0	9	0	641
62	150	84	318	22	0	5	0	579
63	133	293	171	7	0	13	0	617
64	99	51	507	7	0	1	0	665
65	236	301	264	32	0	22	0	855
66	467	151	239	22	0	22	0	901
67	432	242	311	45	0	61	0	1091
68	152	202	262	31	0	19	0	666
69	116	319	545	38	0	44	0	1062
70	427	197	172	39	0	58	0	893

Contd....

## Polling Station Level Election Results

### Winner, Runner-up and 3rd Party Position & Winning Margin According to Polling Stations in Jharigam Assembly in Assembly Election (AE) under Nabarangpur Parliamentary Constituency in Odisha (2019)

Polling Station Number	Winner Party	Winner Votes (%)	Runner-up Party	Runner-up Votes (%)	Winning Margin Votes (%)	Third Party	Third Party Votes (%)	Other Votes (%)
71	INC	408 (37.78)	BJD	312 (28.89)	96 (8.89)	BJP	225 (20.83)	135 (12.5)
72	INC	162 (39.42)	BJP	103 (25.06)	59 (14.36)	BJD	98 (23.84)	48 (11.68)
73	BJD	244 (58.65)	INC	85 (20.43)	159 (38.22)	BJP	34 (8.17)	53 (12.74)
74	INC	341 (60.25)	BJD	80 (14.13)	261 (46.12)	BJP	74 (13.07)	71 (12.54)
75	BJD	145 (39.19)	INC	133 (35.95)	12 (3.24)	BJP	62 (16.76)	30 (8.11)
76	BJD	261 (38.16)	INC	258 (37.72)	3 (0.44)	BJP	53 (7.75)	112 (16.37)
77	INC	328 (64.31)	BJD	69 (13.53)	259 (50.78)	BJP	49 (9.61)	64 (12.55)
78	BJD	393 (50)	BJP	296 (37.66)	97 (12.34)	INC	59 (7.51)	38 (4.83)
79	BJP	339 (44.66)	BJD	221 (29.12)	118 (15.54)	INC	159 (20.95)	40 (5.27)
80	BJD	400 (59.44)	BJP	163 (24.22)	237 (35.22)	INC	57 (8.47)	53 (7.88)
81	BJD	433 (67.55)	INC	87 (13.57)	346 (53.98)	BJP	82 (12.79)	39 (6.08)
82	BJD	697 (75.6)	BJP	116 (12.58)	581 (63.02)	INC	79 (8.57)	30 (3.25)
83	BJD	367 (59.58)	BJP	120 (19.48)	247 (40.1)	INC	108 (17.53)	21 (3.41)
84	BJD	665 (66.63)	BJP	214 (21.44)	451 (45.19)	INC	71 (7.11)	48 (4.81)
85	BJD	422 (73.39)	INC	94 (16.35)	328 (57.04)	BJP	29 (5.04)	30 (5.22)
86	BJD	281 (71.14)	INC	76 (19.24)	205 (51.9)	BJP	22 (5.57)	16 (4.05)
87	BJD	379 (56.15)	INC	139 (20.59)	240 (35.56)	BJP	135 (20)	22 (3.26)
88	BJD	518 (69.53)	BJP	158 (21.21)	360 (48.32)	INC	31 (4.16)	38 (5.1)
89	BJD	296 (81.77)	BJP	60 (16.57)	236 (65.2)	IND (SB)	5 (1.38)	1 (0.28)
90	BJD	211 (73.26)	BJP	35 (12.15)	176 (61.11)	INC	30 (10.42)	12 (4.17)
91	BJD	483 (85.79)	BJP	58 (10.3)	425 (75.49)	INC	8 (1.42)	14 (2.49)
92	BJD	569 (73.32)	BJP	131 (16.88)	438 (56.44)	INC	54 (6.96)	22 (2.84)
93	BJD	459 (54)	BJP	196 (23.06)	263 (30.94)	INC	180 (21.18)	15 (1.76)
94	BJD	183 (51.99)	INC	84 (23.86)	99 (28.13)	BJP	72 (20.45)	13 (3.69)
95	BJD	335 (69.36)	BJP	123 (25.47)	212 (43.89)	IND (SB)	11 (2.28)	14 (2.9)
96	BJD	366 (56.39)	BJP	131 (20.18)	235 (36.21)	INC	124 (19.11)	28 (4.31)
97	BJD	417 (65.98)	INC	118 (18.67)	299 (47.31)	BJP	73 (11.55)	24 (3.8)
98	BJD	405 (75)	BJP	96 (17.78)	309 (57.22)	INC	29 (5.37)	10 (1.85)
99	BJD	478 (74.92)	BJP	111 (17.4)	367 (57.52)	INC	35 (5.49)	14 (2.19)
100	BJD	367 (72.82)	BJP	68 (13.49)	299 (59.33)	INC	41 (8.13)	28 (5.56)
101	BJD	315 (58.55)	BJP	128 (23.79)	187 (34.76)	INC	79 (14.68)	16 (2.97)
102	BJD	386 (68.32)	INC	94 (16.64)	292 (51.68)	BJP	68 (12.04)	17 (3.01)
103	BJD	423 (74.47)	BJP	93 (16.37)	330 (58.1)	INC	26 (4.58)	26 (4.58)
104	BJD	286 (76.06)	BJP	58 (15.43)	228 (60.63)	INC	25 (6.65)	7 (1.86)
105	BJD	254 (56.7)	BJP	98 (21.88)	156 (34.82)	INC	75 (16.74)	21 (4.69)

Contd....

## Socio-Economic Amenities - Rural

### Access to Education Facilities

Particulars	Number of Villages (% of Population)				
	Available	Not Available	If Not Available (Distance of Nearest Facility)		
			A	B	C
Govt. Primary School	264 (100)	6 (0)	5 (0)	0 (0)	0 (0)
Private Primary School	14 (6)	256 (94)	0 (0)	0 (0)	0 (0)
Govt. Middle School	163 (75)	107 (25)	67 (14)	33 (7)	2 (2)
Private Middle School	11 (4)	259 (96)	2 (1)	1 (1)	0 (0)
Govt. Secondary School	69 (34)	201 (66)	73 (23)	90 (28)	0 (0)
Private Secondary School	10 (4)	260 (96)	16 (7)	13 (5)	0 (0)
Govt. Senior Secondary School	6 (6)	264 (94)	18 (7)	46 (16)	150 (57)
Private Senior Secondary School	1 (1)	269 (99)	8 (1)	24 (8)	18 (6)
Govt. Arts and Science Degree College	29 (11)	241 (89)	6 (3)	35 (16)	40 (14)
Private Arts and Science Degree College	2 (3)	268 (97)	19 (5)	55 (19)	84 (30)
Govt. Engineering College	0 (0)	270 (100)	0 (0)	0 (0)	0 (0)
Private Engineering College	1 (0)	269 (100)	1 (0)	16 (5)	252 (95)
Govt. Medicine College	0 (0)	270 (100)	0 (0)	0 (0)	270 (100)
Private Medicine College	0 (0)	270 (100)	0 (0)	0 (0)	0 (0)
Govt. Management Institute	0 (0)	270 (100)	0 (0)	0 (0)	7 (2)
Private Management Institute	0 (0)	270 (100)	0 (0)	0 (0)	263 (98)
Govt. Polytechnic	0 (0)	270 (100)	0 (0)	0 (0)	42 (19)
Private Polytechnic	0 (0)	270 (100)	0 (0)	0 (0)	13 (4)
Govt. Vocational Training School/ITI	0 (0)	270 (100)	2 (1)	17 (8)	119 (38)
Private Vocational Training School/ITI	0 (0)	270 (100)	1 (0)	0 (0)	10 (2)
Govt. Non Formal Training Centre	0 (0)	270 (100)	0 (0)	0 (0)	1 (0)
Private Non Formal Training Centre	0 (0)	270 (100)	2 (1)	18 (9)	21 (9)
Govt. School For Disabled	0 (0)	270 (100)	0 (0)	0 (0)	63 (25)
Private School For Disabled	0 (0)	270 (100)	0 (0)	0 (0)	0 (0)
Government Others	0 (0)	270 (100)	0 (0)	0 (0)	0 (0)
Private Others	0 (0)	270 (100)	0 (0)	0 (0)	0 (0)

Note : Distance A : Less than 5 km; B : Between 5-10 km; C : 10+ km.; Source : Data Analysis is based on 2011 Census.

## DISCLAIMER

The Terms of Use and Disclaimer of Datanet India Private Limited (hereinafter referred to as "Datanet") for use of this analysis report of **Jharigam Assembly Constituency (Jharigam Vidhan Sabha)** :-

1. **Assembly Factbook™** is a Registered Trade Mark owned by Datanet.
2. All the maps are sketched and graphical representation only and have not been drawn to the scale and also not to represent the actual geographical area or boundary of the unit.
3. The data for the aforesaid analysis is based on authentic sources and has been culled from the various publications of Census, CSO and NSSO for district and block level data, various central and state government departments, Central & State Elections Commissions and the concerned Returning Officers' releases, Electoral Rolls, Election results and allied publications, internal assessment, surveys, estimates and analysis. Therefore, certain adjustment of data at micro level may have been done to arrive closer to the macro data.
4. Data have been provided on an "As Is" and "As AVAILABLE" basis
5. The colours shown in the maps or diagram and charts of a particular party, alliance or AC are indicative and do not represent them.
6. This publication which includes maps, sheets, graphs and data would be the property under copyright of Datanet only. The user may use these for its internal study, analysis and research purposes. It's public display, re-selling or any commercial uses by the user are not allowed.
7. Datanet has taken due care and caution in compilation and processing of data and allied information, but does not guarantee the accuracy, adequacy or completeness of any information/analysis and will be not responsible for any errors or omissions or for the results obtained from the use of such information/analysis.
8. All the contents for the publication have been culled from various authentic sources and Datanet reasonably believes such sources to be reliable, but does not make any representations, express or implied as to the accuracy or fitness of use of such information. The information or contents of the information/analysis do not constitute advice and should not be relied upon in making (or refraining from making) any decision. Any reliance placed upon the information provided by Datanet is the sole responsibility and strictly at the user's risk.
9. In no event will Datanet be liable for any damages (including, without limitation, damages for loss of business projects, or loss of profits) arising in contract, tort or otherwise from the use of or inability to use any of its contents, or from any action taken (or refrained from being taken) as a result of using the analysis or any of its contents. Datanet its directors, owners, editors, officials, employees, distributor and agents or any associate will not be liable for any errors in the information contained or any consequences arising from the use of the contents of the provided information/analysis.
10. If any provision of these terms and conditions is held invalid or illegal or unenforceable for any reason by any court of competent jurisdiction, such provision shall be severed and the remainder of provisions of the terms and conditions shall continue in full force and effect as if the Term of Use had been executed with the invalid, illegal or unenforceable provision eliminated.
11. If there are any discrepancies in the information provided, please bring it to attention of Datanet for suitable rectification measures.

**Buy Online This Complete Book At**  
**Datanet India eBooks Store**

[www.indiastatpublications.com](http://www.indiastatpublications.com)

or go directly at

[http://www.indiastatpublications.com/  
Assembly\\_factbook/Odisha/Nabarangpur/Jharigam](http://www.indiastatpublications.com/Assembly_factbook/Odisha/Nabarangpur/Jharigam)

 **indiastat**elections

ISBN : 978-93-6219-078-9



9 789362 190789