



Odisha

Assembly Factbook™

Kotpad Assembly Constituency



Key Electoral Data of Kotpad
Assembly Constituency (Vidhan Sabha)

Odisha

Assembly Factbook™

Kotpad Assembly Constituency



Kotpad Vidhan Sabha

Editor & Director

Dr. R.K. Thukral

Research Editor

Dr. Shafeeq Rahman

Compiled, Researched and Published by Datanet India Pvt. Ltd.

D-100, 1st Floor,

Okhla Industrial Area, Phase-I,
New Delhi- 110020.

Ph.: 91-11- 43580781-84

Email : support@indiastatpublications.com

Website : www.indiastatelections.com

Online Book Store :

www.indiastatpublications.com

Report No. : AFB/OD-142-0624

ISBN : 978-93-5313-261-3

First Edition : January, 2018

Seventh Updated Edition : June, 2024

Price : Rs. 11500/-

US\$ 310

© Datanet India Pvt. Ltd.

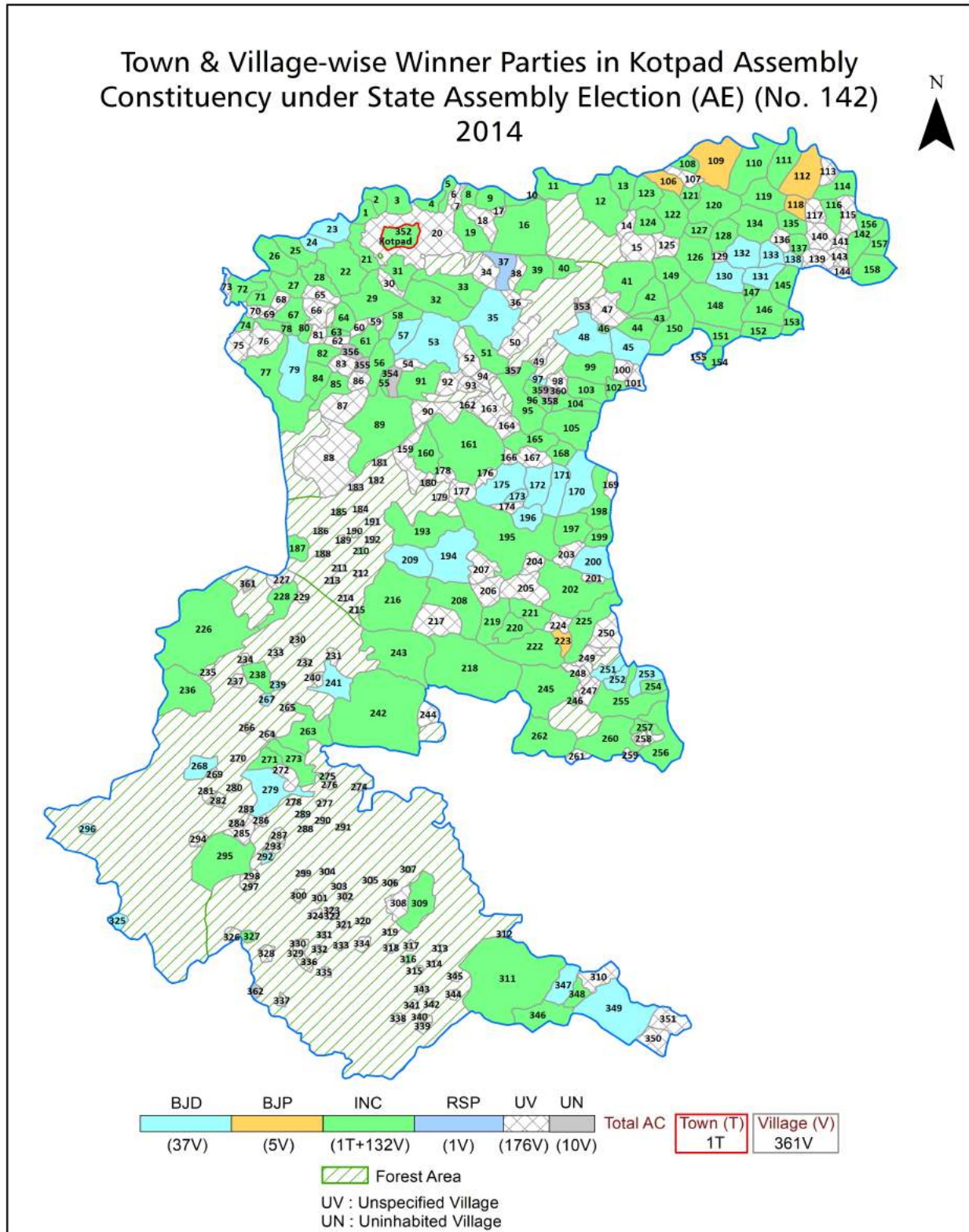
All rights reserved. No part of this book may be reproduced, stored in a retrieval system or transmitted in any form or by any means, mechanical photocopying, photographing, scanning, recording or otherwise without the prior written permission of the publisher. Please refer to Disclaimer at page no. 220 for the use of this publication.

Printed in India

Contents

No.	Particulars	Page No.
	Introduction	
1	Assembly Constituency - (Vidhan Sabha) at a Glance Features of Assembly as per Delimitation Commission of India (2008)	1-2
	Location and Political Maps	
2	Location Map Boundaries of Assembly Constituency - (Vidhan Sabha in District Boundaries of Assembly Constituency under Parliamentary Constituency - (Lok Sabha) Town & Village-wise Winner Parties- 2024-PE, 2024-AE, 2019-PE, 2019-AE, 2014-PE, 2014-AE, 2009-PE and 2009-AE	3-11
	Administrative Setup (2011)	
3	District Sub-district Towns Villages Inhabited Villages Uninhabited Villages Village Panchayat Intermediate Panchayat	12-30
	Demographics (2011)	
4	Population Households Rural/Urban Population Towns and Villages by Population Size Sex Ratio (Total & 0-6 Years) Religious Population Social Population Literacy Rate	31-32
	Electoral Features	
5	Important Dates of Last Elections Held Electors by Gender Service Electors Voters Voters Turnout Polling Stations & Average Number of Electors per Polling Station Electors by Age Group Present Elected Representatives	33-38
	Historical Summary Election Results	
6	Vote Share of Major Parties Winning Margin (Number & Percentage Polarity of Parties Summary Result of Assembly Segment of Parliamentary Elections 2024, 2019, 2014, 2009, 2004 and 1999 Summary Result of Assembly Elections 2024, 2019, 2014, 2009, 2004, 2000, 1995, 1990, 1985, 1980, 1977, 1974, 1971, 1967 and 1961	39-61
	Polling Station Level Election Results	
7	Name and Number of Polling Station 2024-PE, 2024-AE, 2019-PE, 2019-AE, 2014-PE, 2014-AE, 2009-PE and 2009-AE Polling Station-wise Electors, Voters & Voters Turnout 2024-PE, 2024-AE, 2019-PE, 2019-AE, 2014-PE, 2014-AE, 2009-PE and 2009-AE Polling Station wise Elections Results 2024-PE, 2024-AE, 2019-PE, 2019-AE, 2014-PE, 2014-AE, 2009-PE and 2009-AE	62-199
	Share of Assembly Constituency	
8	Share of Assembly Constituency - (Vidhan Sabha) in State, District and Parliamentary Constituency - (Lok Sabha)	200
	Socio-Economic Amenities (2011)	
9	Access to Administrative Units Agricultural, Manufacturing and Industrial Commodities Demographic Indicators Education Health & Manpower Drinking Water Supply Sanitation Entertainment and Recreations Infrastructure Power Food Allocation Distribution and Marketing of Agriculture Commodities Infrastructure Transport and Road Infrastructure Communication Banking and Financial Services Land Use Irrigation Source	202-216
10	Abbreviation & Sources	217-218
11	Disclaimer	220

Location & Political Map



Administrative Setup

List of Village Panchayat & Intermediate Panchayat (Block) Name - 2011

Village Name	Village Panchayat Name	Intermediate Panchayat Name
Alupadar	Gumuda	Kotpad
Ambabelli	S.B.Nuagam	Kotpad
Ambogam	Murtahandi	Kotpad
Amta (Amata)	Sanaparia	Boriguma
Anchala	Anchala	Boriguma
Anchalaguda	Girila	Kotpad
Andiramunda	Sarigiguda	Kotpad
Andori	Kenduguda	Boipariguda
Andriguda	Majhiguda	Boipariguda
Ankula	Girila	Kotpad
Anlabhata	Ghumar	Kotpad
Asana	Asana	Kundura
Asna (Asana)	Guali	Kotpad
Atalguda	Baligam	Boipariguda
Atigam	Raniguda	Kundura
Aunli	Aunli	Boriguma
Badaatal	Baligam	Boipariguda
Badalibeda	Gupteswar	Boipariguda
Badaparia	Dengapadar	Boriguma
Badiniput	Dandabali	Boipariguda
Bagchuan	Chitra	Kotpad
Bagderi	Bagderi	Kundura
Bagkadara	Kathapada	Boipariguda
Bairagipadar	Sosahandi	Boriguma
Bajinikanadi	Sanaparia	Boriguma
Bakuli	Majhiguda	Boipariguda
Bakulijodi	Dandabali	Boipariguda
Balibhata	Majhiguda	Boipariguda
Baligan	Baligam	Boipariguda

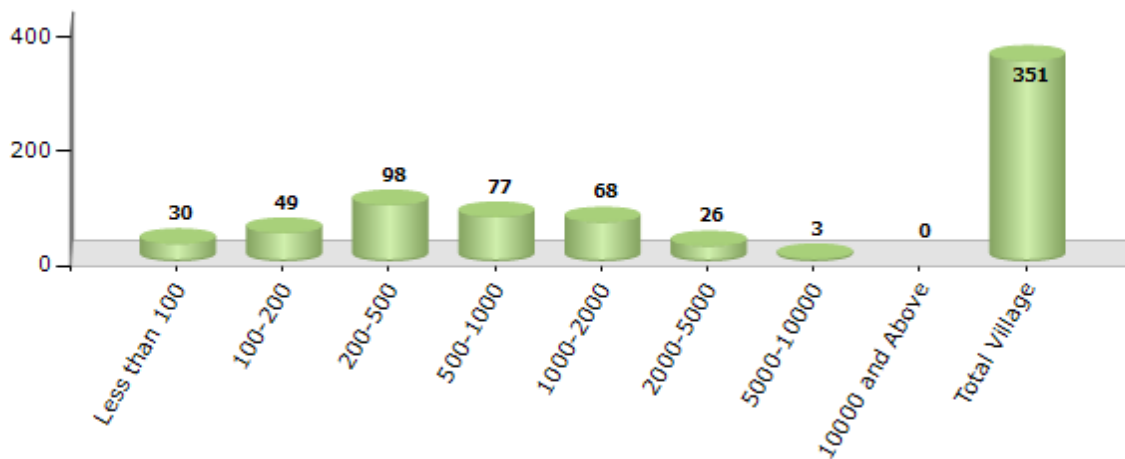
Contd....

Demographic

Number of Villages by Population Size - 2011

Less than 100	100-200	200-500	500-1000	1000-2000	2000-5000	5000-10000	10000 and Above	Total Village
30	49	98	77	68	26	3	0	351

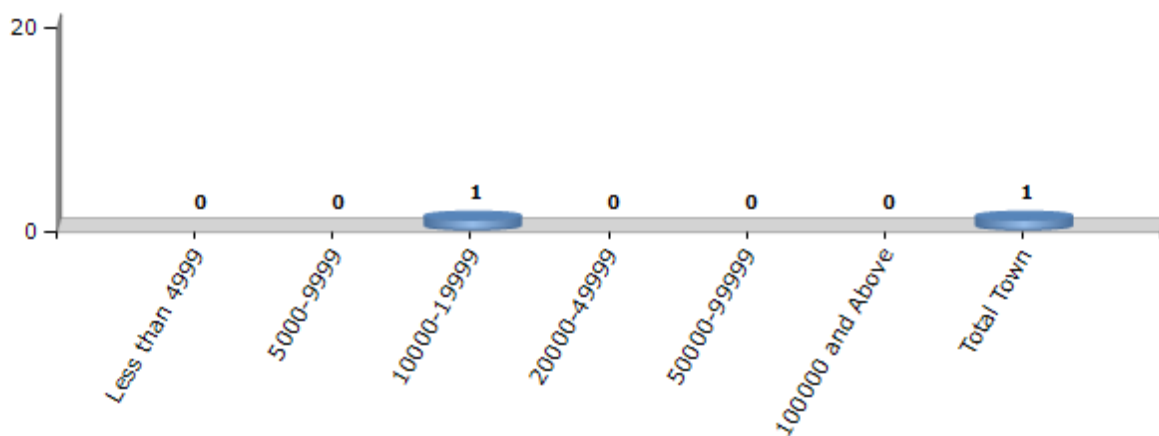
Number of Villages by Population Size - 2011



Number of Towns by Population Size - 2011

Less than 4999	5000-9999	10000-19999	20000-49999	50000-99999	100000 and Above	Total Town
0	0	1	0	0	0	1

Number of Towns by Population Size - 2011

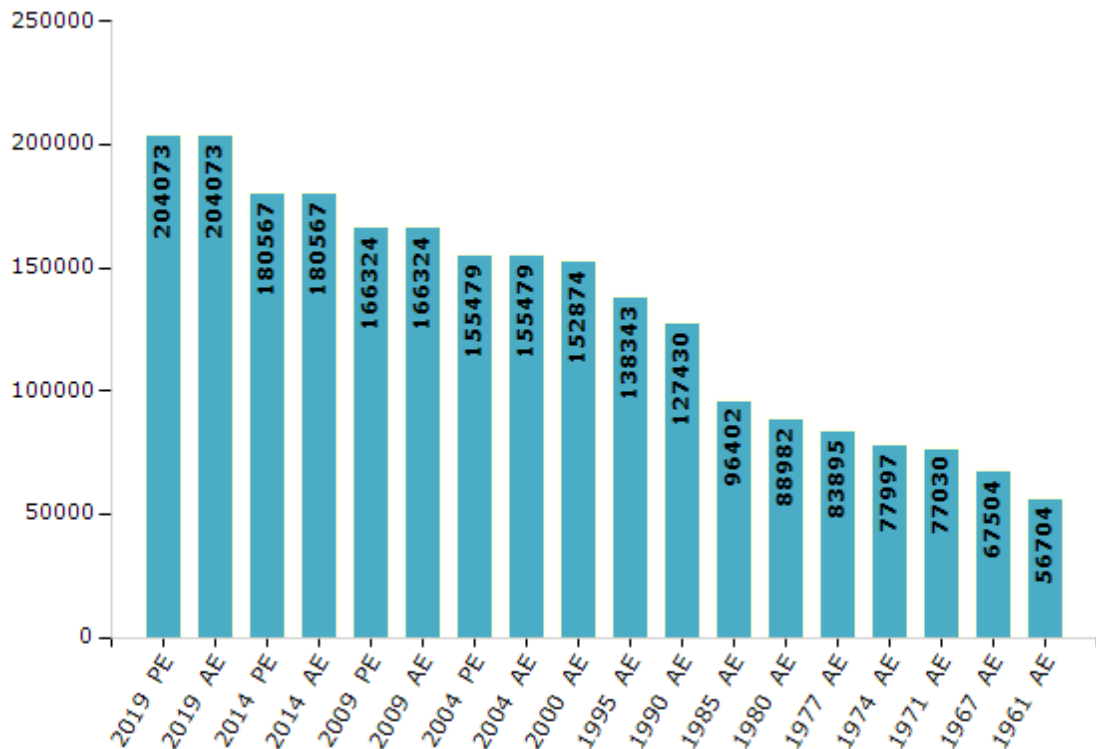


Electoral Features

Electors by Male & Female

Year	Male	Female	Others	Total	Year	Male	Female	Others	Total
2019 PE	98923	105134	16	204073	1990 AE	64366	63064	-	127430
2019 AE	98923	105134	16	204073	1985 AE	48041	48361	-	96402
2014 PE	88694	91870	3	180567	1980 AE	45268	43714	-	88982
2014 AE	88694	91870	3	180567	1977 AE	43424	40471	-	83895
2009 PE	81465	84859	-	166324	1974 AE	39554	38443	-	77997
2009 AE	81465	84859	-	166324	1971 AE	40368	36662	-	77030
2004 PE	75822	79657	-	155479	1967 AE	67504	0	-	67504
2004 AE	75822	79657	-	155479	1961 AE	56704	0	-	56704
2000 AE	75644	77230	-	152874	1957 AE	-	-	-	-
1999 PE	-	-	-	-	1952 AE	-	-	-	-
1995 AE	70263	68080	-	138343					

Number of Electors



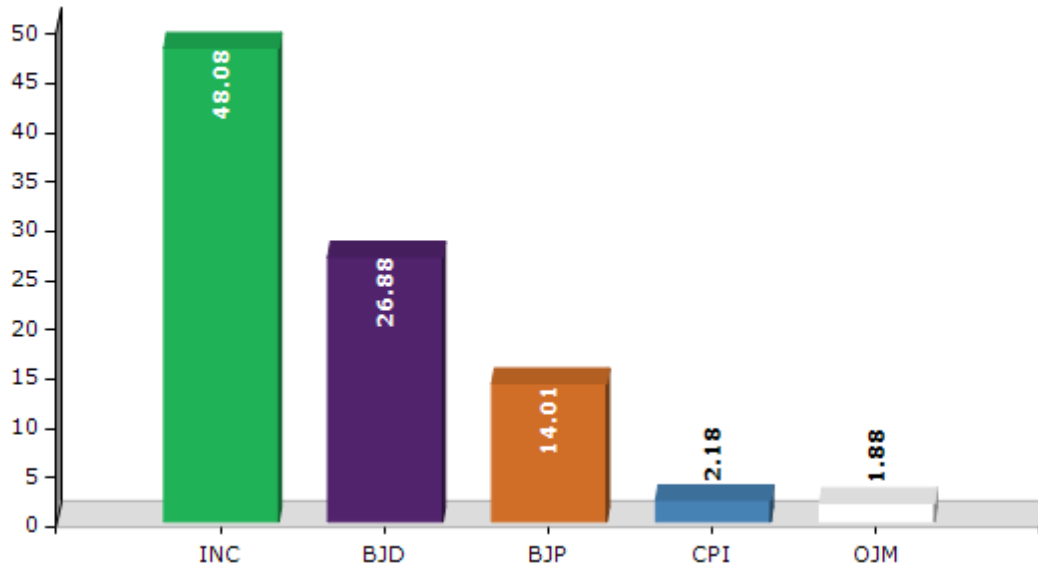
Note : AE : Assembly Election, PE : Assembly Segment of Parliamentary Election

Historical Summary Election Results

Summary Result of Assembly Election - 2014

Candidate Name	Party	Votes	Votes %
Chandra Sekhar Majhi	INC	71018	48.08
Ashok Kumar Pangi	BJD	39697	26.88
Padmanav Majhi	BJP	20699	14.01
Surjyamani Nayak	CPI	3214	2.18
Golok Bihari Majhi	OJM	2777	1.88
Trilochan Disari	RSP	2727	1.85
Basu Nayak	BSP	2703	1.83
	NOTA	4863	3.29

Votes Percentage of Top Parties - 2014



Polling Station Level Election Results

Number and Name of Polling Stations (PS) (2019 AE)

Number of Polling Stations	Name of Polling Stations	Number of Polling Stations	Name of Polling Stations
1	Belgam	22	Badatargia
2	Sirisi	23	Sanparia
3	Borondi	24	Dengapadar
4	Sadaranga	25	Badaparia
5	Dhamanahandi	26	Patigam
6	Dhamanahandi-Ii	27	Porsola
7	Kuhudigan	28	Pakhanaguda
8	Kuhudigan-Ii	29	Aunli
9	Bania	30	Borogam
10	Guali	31	Khandiguda
11	Asana	32	Bandaliguda
12	Basuli	33	Ladijodi
13	Gumuda	34	Jujhari
14	Ankula	35	Majhia
15	Girila	36	Champia
16	Girila	37	Kerkenda
17	Potroguda	38	Chatarla
18	A.Ghatarla	39	Chatarla
19	A.Ghatarla	40	Colony No.5
20	Amta	41	Batasana
21	Randhariguda	42	Chitagam

Contd....

Polling Station Level Election Results

Polling Station-wise Votes Secured by Overall Top Five Parties in Kotpad Assembly in Assembly Election (AE) under Nabarangpur Parliamentary Constituency in Odisha (2019)

Number of Polling Station	Winner - Padmini Dian (BJD)	Runner-up - Chandra Sekhar Majhi (INC)	3rd - Khageswar Pujari (BJP)	4th - Mangalsai Majhi (BSP)	5th - Neelakantha Pujari (IND)	NOTA	Other	Total Votes Secured
36	196	364	336	11	8	17	0	932
37	205	219	250	22	16	17	0	729
38	178	344	282	20	19	11	0	854
39	85	204	110	12	8	1	0	420
40	343	336	117	17	19	16	0	848
41	423	412	159	14	7	4	0	1019
42	392	449	232	6	20	6	0	1105
43	484	301	255	28	16	16	0	1100
44	177	228	371	9	10	3	0	798
45	136	158	158	5	4	11	0	472
46	173	172	225	9	7	2	0	588
47	207	323	416	7	16	8	0	977
48	98	137	233	4	1	1	0	474
49	161	208	209	7	2	4	0	591
50	107	165	205	11	15	8	0	511
51	218	477	114	2	2	6	0	819
52	183	403	223	4	6	2	0	821
53	186	203	173	5	3	8	0	578
54	388	382	132	12	8	18	0	940
55	238	234	299	5	6	8	0	790
56	262	370	154	4	0	4	0	794
57	191	249	56	6	10	4	0	516
58	367	271	257	13	12	8	0	928
59	219	178	175	14	6	6	0	598
60	141	244	263	14	20	15	0	697
61	377	276	389	39	19	19	0	1119
62	201	360	370	12	13	15	0	971
63	172	314	330	30	11	5	0	862
64	218	260	162	9	7	7	0	663
65	148	254	33	6	5	4	0	450
66	394	327	187	20	21	15	0	964
67	NV	NV	NV	NV	NV	NV	NV	NV
68	322	361	223	21	15	12	0	954
69	249	160	80	9	8	10	0	516
70	621	78	163	20	11	21	0	914

Contd....

Polling Station Level Election Results

Winner, Runner-up and 3rd Party Position & Winning Margin According to Polling Stations in Kotpad Assembly in Assembly Election (AE) under Nabarangpur Parliamentary Constituency in Odisha (2019)

Polling Station Number	Winner Party	Winner Votes (%)	Runner-up Party	Runner-up Votes (%)	Winning Margin Votes (%)	Third Party	Third Party Votes (%)	Other Votes (%)
71	BJD	322 (55.9)	INC	188 (32.64)	134 (23.26)	BJP	53 (9.2)	13 (2.26)
72	INC	283 (40.96)	BJD	259 (37.48)	24 (3.48)	BJP	113 (16.35)	36 (5.21)
73	INC	355 (43.08)	BJD	226 (27.43)	129 (15.65)	BJP	216 (26.21)	27 (3.28)
74	INC	343 (56.51)	BJD	162 (26.69)	181 (29.82)	BJP	80 (13.18)	22 (3.62)
75	BJP	297 (36.26)	BJD	286 (34.92)	11 (1.34)	INC	193 (23.57)	43 (5.25)
76	INC	371 (53.92)	BJP	151 (21.95)	220 (31.97)	BJD	128 (18.6)	38 (5.52)
77	INC	301 (49.43)	BJP	211 (34.65)	90 (14.78)	BJD	73 (11.99)	24 (3.94)
78	INC	199 (53.21)	BJD	87 (23.26)	112 (29.95)	BJP	69 (18.45)	19 (5.08)
79	BJD	347 (42.84)	BJP	230 (28.4)	117 (14.44)	INC	193 (23.83)	40 (4.94)
80	BJP	265 (34.15)	BJD	239 (30.8)	26 (3.35)	INC	227 (29.25)	45 (5.8)
81	BJD	188 (42.15)	BJP	134 (30.04)	54 (12.11)	INC	104 (23.32)	20 (4.48)
82	BJP	200 (45.77)	BJD	156 (35.7)	44 (10.07)	INC	71 (16.25)	10 (2.29)
83	BJP	139 (36.39)	BJD	119 (31.15)	20 (5.24)	INC	89 (23.3)	35 (9.16)
84	BJP	250 (41.67)	INC	186 (31)	64 (10.67)	BJD	136 (22.67)	28 (4.67)
85	BJD	374 (44.63)	INC	307 (36.63)	67 (8)	BJP	104 (12.41)	53 (6.32)
86	BJD	225 (46.3)	INC	158 (32.51)	67 (13.79)	BJP	56 (11.52)	47 (9.67)
87	BJD	325 (49.85)	INC	146 (22.39)	179 (27.46)	BJP	125 (19.17)	56 (8.59)
88	BJD	283 (56.15)	BJP	95 (18.85)	188 (37.3)	INC	93 (18.45)	33 (6.55)
89	BJD	184 (48.17)	INC	106 (27.75)	78 (20.42)	BJP	79 (20.68)	13 (3.4)
90	INC	257 (49.14)	BJD	135 (25.81)	122 (23.33)	BJP	96 (18.36)	35 (6.69)
91	INC	264 (41.31)	BJD	233 (36.46)	31 (4.85)	BJP	95 (14.87)	47 (7.36)
92	BJP	277 (42.62)	BJD	167 (25.69)	110 (16.93)	INC	157 (24.15)	49 (7.54)
93	INC	247 (42.51)	BJD	179 (30.81)	68 (11.7)	BJP	126 (21.69)	29 (4.99)
94	INC	448 (47.31)	BJD	254 (26.82)	194 (20.49)	BJP	193 (20.38)	52 (5.49)
95	BJP	182 (37.22)	INC	174 (35.58)	8 (1.64)	BJD	119 (24.34)	14 (2.86)
96	BJD	303 (44.89)	INC	247 (36.59)	56 (8.3)	BJP	110 (16.3)	15 (2.22)
97	BJD	536 (52.86)	INC	234 (23.08)	302 (29.78)	BJP	193 (19.03)	51 (5.03)
98	BJD	531 (61.1)	BJP	149 (17.15)	382 (43.95)	INC	136 (15.65)	53 (6.1)
99	BJD	250 (51.76)	INC	96 (19.88)	154 (31.88)	BJP	88 (18.22)	49 (10.14)
100	BJD	377 (44.46)	INC	273 (32.19)	104 (12.27)	BJP	162 (19.1)	36 (4.25)
101	INC	301 (54.83)	BJD	132 (24.04)	169 (30.79)	BJP	93 (16.94)	23 (4.19)
102	BJP	328 (41.15)	BJD	217 (27.23)	111 (13.92)	INC	196 (24.59)	56 (7.03)
103	BJD	222 (41.73)	BJP	158 (29.7)	64 (12.03)	INC	142 (26.69)	10 (1.88)
104	BJD	349 (42.87)	INC	257 (31.57)	92 (11.3)	BJP	137 (16.83)	71 (8.72)
105	INC	156 (50.65)	BJD	81 (26.3)	75 (24.35)	BJP	60 (19.48)	11 (3.57)

Contd....

Socio-Economic Amenities - Rural

Access to Education Facilities

Particulars	Number of Villages (% of Population)				
	Available	Not Available	If Not Available (Distance of Nearest Facility)		
			A	B	C
Govt. Primary School	294 (95)	57 (5)	39 (2)	10 (1)	6 (1)
Private Primary School	22 (8)	329 (92)	0 (0)	0 (0)	0 (0)
Govt. Middle School	113 (46)	238 (54)	106 (24)	101 (26)	26 (3)
Private Middle School	17 (5)	334 (95)	0 (0)	0 (0)	0 (0)
Govt. Secondary School	40 (18)	311 (82)	80 (21)	137 (37)	0 (0)
Private Secondary School	13 (4)	338 (96)	52 (12)	39 (10)	0 (0)
Govt. Senior Secondary School	10 (2)	341 (98)	12 (5)	42 (13)	120 (42)
Private Senior Secondary School	6 (2)	345 (98)	6 (2)	30 (9)	129 (25)
Govt. Arts and Science Degree College	2 (1)	349 (99)	7 (4)	27 (9)	191 (46)
Private Arts and Science Degree College	23 (7)	328 (93)	2 (1)	40 (15)	59 (17)
Govt. Engineering College	0 (0)	351 (100)	0 (0)	0 (0)	0 (0)
Private Engineering College	0 (0)	351 (100)	3 (1)	2 (1)	346 (99)
Govt. Medicine College	0 (0)	351 (100)	0 (0)	0 (0)	350 (100)
Private Medicine College	0 (0)	351 (100)	0 (0)	0 (0)	0 (0)
Govt. Management Institute	0 (0)	351 (100)	0 (0)	0 (0)	17 (4)
Private Management Institute	0 (0)	351 (100)	0 (0)	0 (0)	334 (96)
Govt. Polytechnic	1 (0)	350 (100)	0 (0)	1 (1)	29 (11)
Private Polytechnic	1 (0)	350 (100)	0 (0)	0 (0)	167 (33)
Govt. Vocational Training School/ITI	5 (2)	346 (98)	2 (1)	0 (0)	266 (72)
Private Vocational Training School/ITI	3 (1)	348 (99)	5 (2)	10 (4)	38 (12)
Govt. Non Formal Training Centre	0 (0)	351 (100)	0 (0)	4 (3)	175 (41)
Private Non Formal Training Centre	0 (0)	351 (100)	1 (0)	0 (0)	17 (5)
Govt. School For Disabled	0 (0)	351 (100)	0 (0)	0 (0)	177 (43)
Private School For Disabled	0 (0)	351 (100)	0 (0)	0 (0)	12 (4)
Government Others	0 (0)	351 (100)	0 (0)	0 (0)	11 (4)
Private Others	0 (0)	351 (100)	0 (0)	0 (0)	15 (4)

Note : Distance A : Less than 5 km; B : Between 5-10 km; C : 10+ km.; Source : Data Analysis is based on 2011 Census.

DISCLAIMER

The Terms of Use and Disclaimer of Datanet India Private Limited (hereinafter referred to as "Datanet") for use of this analysis report of **Kotpad Assembly Constituency (Kotpad Vidhan Sabha)** :-

1. **Assembly Factbook™** is a Registered Trade Mark owned by Datanet.
2. All the maps are sketched and graphical representation only and have not been drawn to the scale and also not to represent the actual geographical area or boundary of the unit.
3. The data for the aforesaid analysis is based on authentic sources and has been culled from the various publications of Census, CSO and NSSO for district and block level data, various central and state government departments, Central & State Elections Commissions and the concerned Returning Officers' releases, Electoral Rolls, Election results and allied publications, internal assessment, surveys, estimates and analysis. Therefore, certain adjustment of data at micro level may have been done to arrive closer to the macro data.
4. Data have been provided on an "As Is" and "As AVAILABLE" basis
5. The colours shown in the maps or diagram and charts of a particular party, alliance or AC are indicative and do not represent them.
6. This publication which includes maps, sheets, graphs and data would be the property under copyright of Datanet only. The user may use these for its internal study, analysis and research purposes. It's public display, re-selling or any commercial uses by the user are not allowed.
7. Datanet has taken due care and caution in compilation and processing of data and allied information, but does not guarantee the accuracy, adequacy or completeness of any information/analysis and will be not responsible for any errors or omissions or for the results obtained from the use of such information/analysis.
8. All the contents for the publication have been culled from various authentic sources and Datanet reasonably believes such sources to be reliable, but does not make any representations, express or implied as to the accuracy or fitness of use of such information. The information or contents of the information/analysis do not constitute advice and should not be relied upon in making (or refraining from making) any decision. Any reliance placed upon the information provided by Datanet is the sole responsibility and strictly at the user's risk.
9. In no event will Datanet be liable for any damages (including, without limitation, damages for loss of business projects, or loss of profits) arising in contract, tort or otherwise from the use of or inability to use any of its contents, or from any action taken (or refrained from being taken) as a result of using the analysis or any of its contents. Datanet its directors, owners, editors, officials, employees, distributor and agents or any associate will not be liable for any errors in the information contained or any consequences arising from the use of the contents of the provided information/analysis.
10. If any provision of these terms and conditions is held invalid or illegal or unenforceable for any reason by any court of competent jurisdiction, such provision shall be severed and the remainder of provisions of the terms and conditions shall continue in full force and effect as if the Term of Use had been executed with the invalid, illegal or unenforceable provision eliminated.
11. If there are any discrepancies in the information provided, please bring it to attention of Datanet for suitable rectification measures.

**Buy Online This Complete Book At
Datanet India eBooks Store**

www.indiastatpublications.com

or go directly at

[http://www.indiastatpublications.com/
Assembly_factbook/Odisha/Nabarangpur/ Kotpad](http://www.indiastatpublications.com/Assembly_factbook/Odisha/Nabarangpur/Kotpad)

 **india**stat**elections**

ISBN : 978-93-5313-261-3

