



Odisha

Assembly Factbook™

Bramhagiri Assembly Constituency

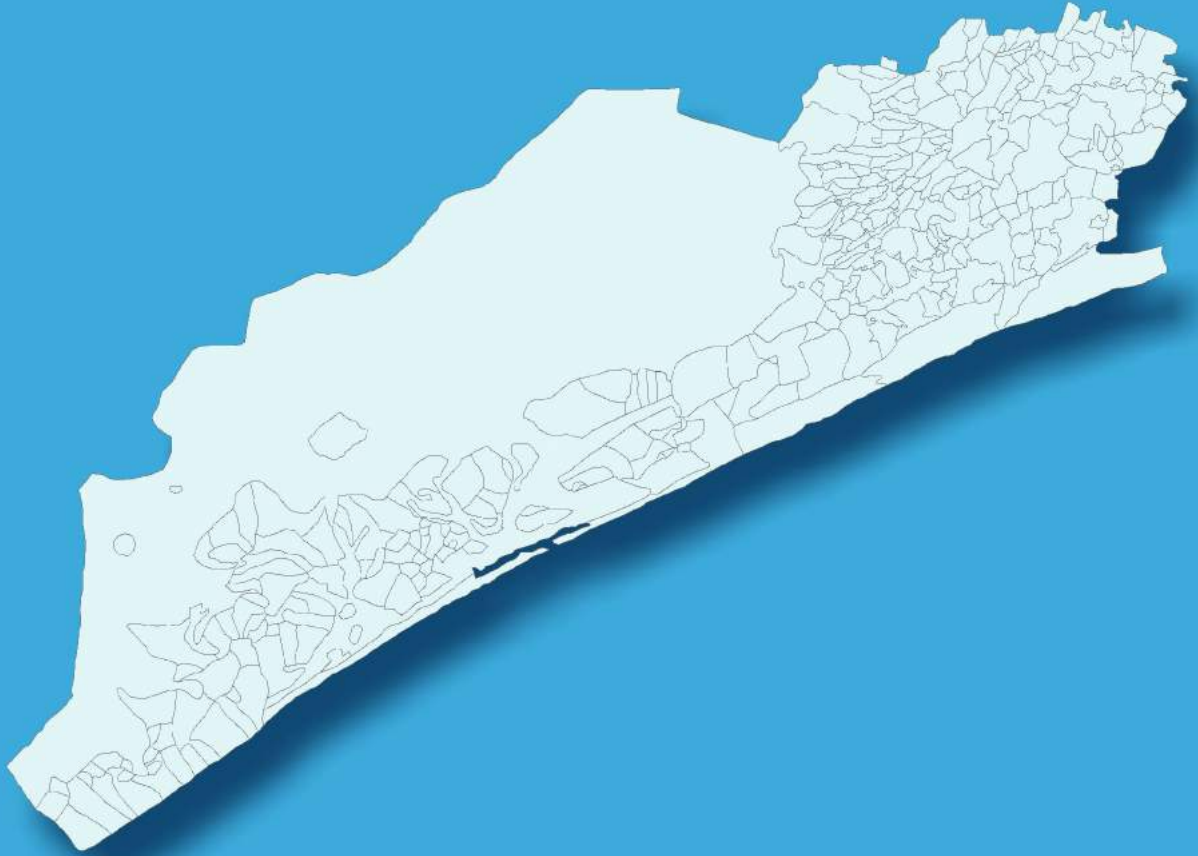


Key Electoral Data of Bramhagiri
Assembly Constituency (Vidhan Sabha)

Odisha

Assembly Factbook™

Bramhagiri Assembly Constituency



Bramhagiri Vidhan Sabha

Editor & Director

Dr. R.K. Thukral

Research Editor

Dr. Shafeeq Rahman

Compiled, Researched and Published by Datanet India Pvt. Ltd.

D-100, 1st Floor,

Okhla Industrial Area, Phase-I,
New Delhi- 110020.

Ph.: 91-11- 43580781-84

Email : support@indiastatpublications.com

Website : www.indiastatelections.com

Online Book Store :

www.indiastatpublications.com

Report No. : AFB/OD-108-0123

ISBN : 978-93-5313-227-9

First Edition : January, 2018

Sixth Updated Edition : January, 2023

Price : Rs. 11500/-

US\$ 310

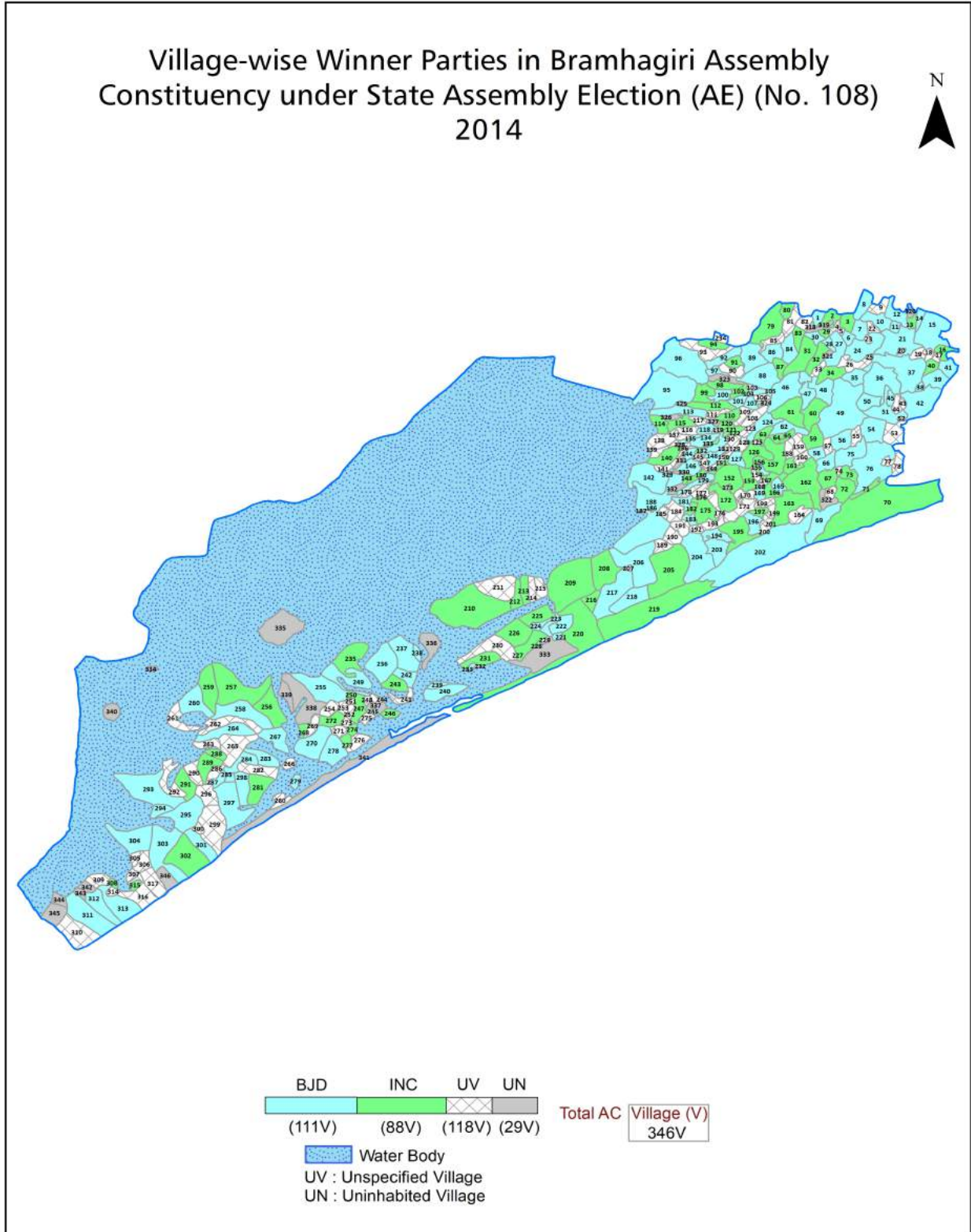
© Datanet India Pvt. Ltd.

All rights reserved. No part of this book may be reproduced, stored in a retrieval system or transmitted in any form or by any means, mechanical photocopying, photographing, scanning, recording or otherwise without the prior written permission of the publisher. Please refer to Disclaimer at page no. 241 for the use of this publication.

Printed in India

No.	Particulars	Page No.
	Introduction	
1	Assembly Constituency - (Vidhan Sabha) at a Glance Features of Assembly as per Delimitation Commission of India (2008)	1-2
	Location and Political Maps	
2	Location Map Boundaries of Assembly Constituency - (Vidhan Sabha) in District Boundaries of Assembly Constituency under Parliamentary Constituency - (Lok Sabha) Village-wise Winner Parties- 2019-PE, 2019-AE, 2014-PE, 2014-AE, 2009-PE and 2009-AE	3-11
	Administrative Setup (2011)	
3	District Sub-district Towns Villages Inhabited Villages Uninhabited Villages Village Panchayat Intermediate Panchayat	12-27
	Demographics (2011)	
4	Population Households Rural/Urban Population Villages by Population Size Sex Ratio (Total & 0-6 Years) Religious Population Social Population Literacy Rate	28-29
	Electoral Features	
5	Important Dates of Last Elections Held Electors by Gender Service Electors Voters Voters Turnout Polling Stations & Average Number of Electors per Polling Station Electors by Age Group Present Elected Representatives	30-35
	Historical Summary Election Results	
6	Vote Share of Major Parties Winning Margin (Number & Percentage) Polarity of Parties Summary Result of Assembly Segment of Parliamentary Elections 2019, 2014, 2009, 2004 and 1999 Summary Result of Assembly Elections 2019, 2014, 2009, 2004, 2000, 1995, 1990, 1985, 1980, 1977, 1974, 1971, 1967, 1961, 1957 and 1952	36-60
	Polling Station Level Election Results	
7	Name and Number of Polling Station 2019-PE, 2019-AE, 2014-PE, 2014-AE, 2009-PE and 2009-AE Polling Station-wise Electors, Voters & Voters Turnout 2019-PE, 2019-AE, 2014-PE, 2014-AE, 2009-PE and 2009-AE Polling Station wise Elections Results 2019-PE, 2019-AE, 2014-PE, 2014-AE, 2009-PE and 2009-AE	61-220
	Share of Assembly Constituency	
8	Share of Assembly Constituency - (Vidhan Sabha) in State, District and Parliamentary Constituency - (Lok Sabha)	221
	Socio-Economic Amenities (2011)	
9	Access to Administrative Units Agricultural, Manufacturing and Industrial Commodities Demographic Indicators Education Health & Manpower Drinking Water Supply Sanitation Entertainment and Recreations Infrastructure Power Food Allocation Distribution and Marketing of Agriculture Commodities Infrastructure Transport and Road Infrastructure Communication Banking and Financial Services Land Use Irrigation Source	223-237
10	Abbreviation & Sources	238-239
11	Disclaimer	241

Location & Political Map



Administrative Setup

List of Village Panchayat & Intermediate Panchayat (Block) Name - 2011

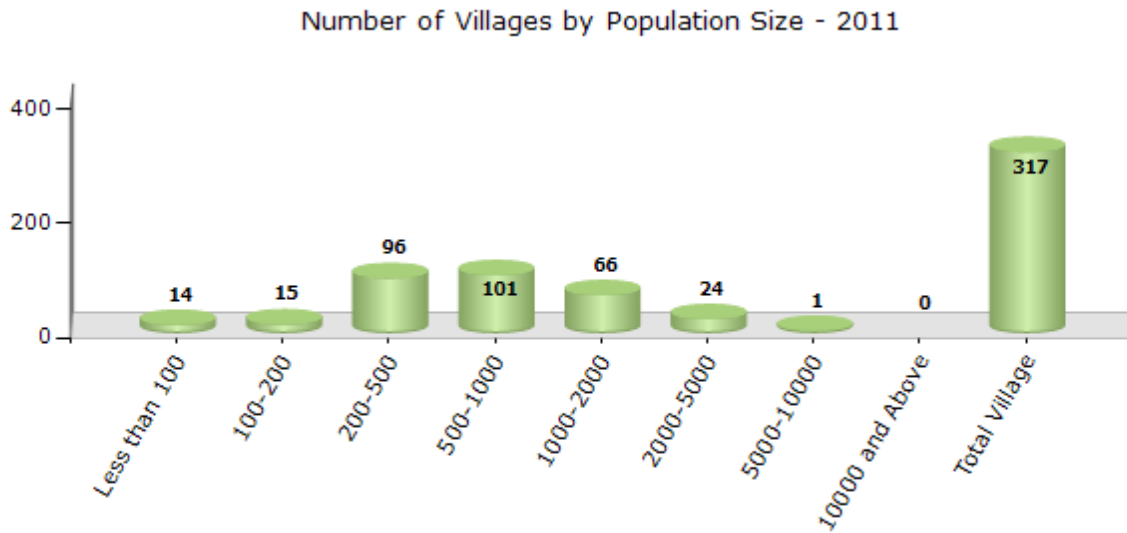
Village Name	Village Panchayat Name	Intermediate Panchayat Name
Adalabad	Malud	Krushnaprasad
Adhaghai	Kusubenti	Brahmagiri
Alanda	Alanda	Krushnaprasad
Alandapatna	Alanda	Krushnaprasad
Alarpur	Brahmagiri	Brahmagiri
Alipada	Gorual	Brahmagiri
Alupatna	Satapada	Krushnaprasad
Ambapada	Ambapada	Brahmagiri
Anandapur	Panasapada	Krushnaprasad
Anatrisa	Kusubenti	Brahmagiri
Ankia	Pratapramchandrapur	Puri Sadar
Anlakuda	Nuapada	Krushnaprasad
Antikera	Bhailpur	Puri Sadar
Anua	Siandi	Krushnaprasad
Apithi	Raibidhar	Brahmagiri
Arada	Rebananuagoan	Brahmagiri
Arakhakuda	Arakhakuda	Krushnaprasad
Arihan	Bhailpur	Puri Sadar
Arolapattana	Pratapramchandrapur	Puri Sadar
Aruagobindpur	Manpada	Brahmagiri
Atharpa	Goudakera	Puri Sadar
Badaanla	Badaanla	Krushnaprasad
Badabali	Talamala	Brahmagiri
Badabandhakera	Brahmagiri	Brahmagiri
Badabenakudi	Badabenakudi	Brahmagiri
Badadanda	Badaanla	Krushnaprasad
Badajhada	Badajhada	Krushnaprasad
Baghamunda	Satapada	Krushnaprasad
Bajrakote	Bajrakot	Krushnaprasad

Contd....

Demographic

Number of Villages by Population Size - 2011

Less than 100	100-200	200-500	500-1000	1000-2000	2000-5000	5000-10000	10000 and Above	Total Village
14	15	96	101	66	24	1	0	317



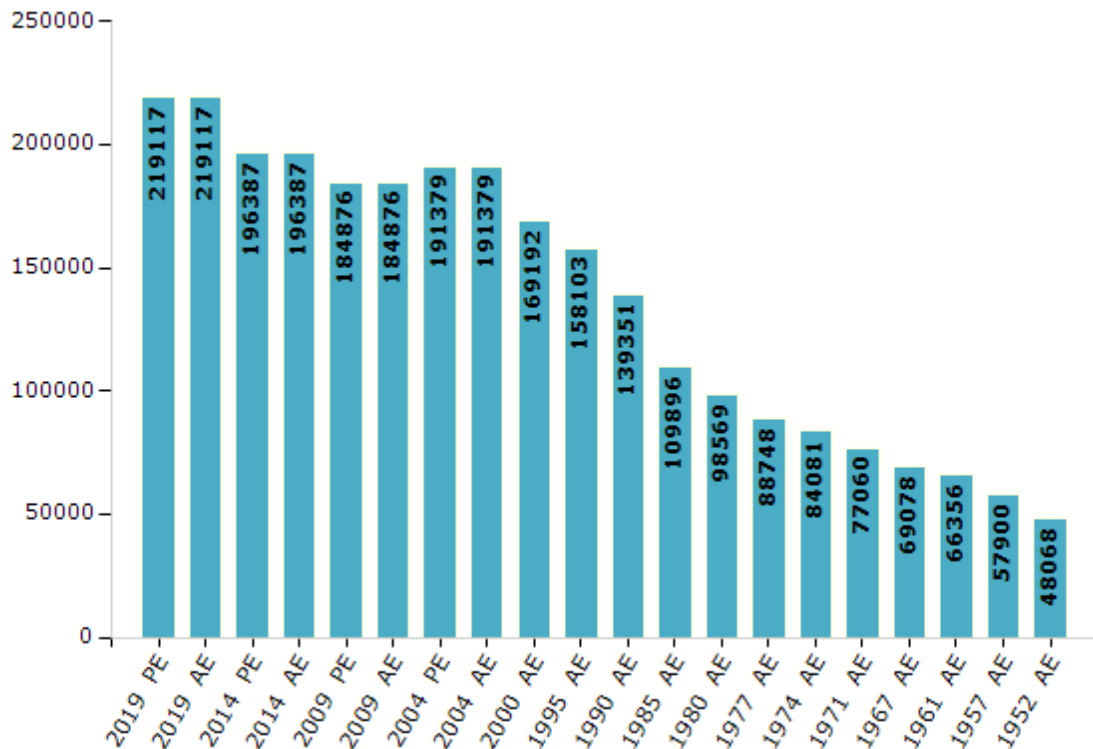
Electoral Features

Electors by Male & Female

Year	Male	Female	Others	Total
2019 PE	113020	106085	12	219117
2019 AE	113020	106085	12	219117
2014 PE	101930	94446	11	196387
2014 AE	101930	94446	11	196387
2009 PE	94590	90286	-	184876
2009 AE	94590	90286	-	184876
2004 PE	96987	94392	-	191379
2004 AE	96987	94392	-	191379
2000 AE	85661	83531	-	169192
1999 PE	-	-	-	-
1995 AE	81439	76664	-	158103

Year	Male	Female	Others	Total
1990 AE	72715	66636	-	139351
1985 AE	58852	51044	-	109896
1980 AE	51420	47149	-	98569
1977 AE	46117	42631	-	88748
1974 AE	43287	40794	-	84081
1971 AE	39219	37841	-	77060
1967 AE	69078	0	-	69078
1961 AE	66356	0	-	66356
1957 AE	57900	0	-	57900
1952 AE	-	-	-	48068

Number of Electors



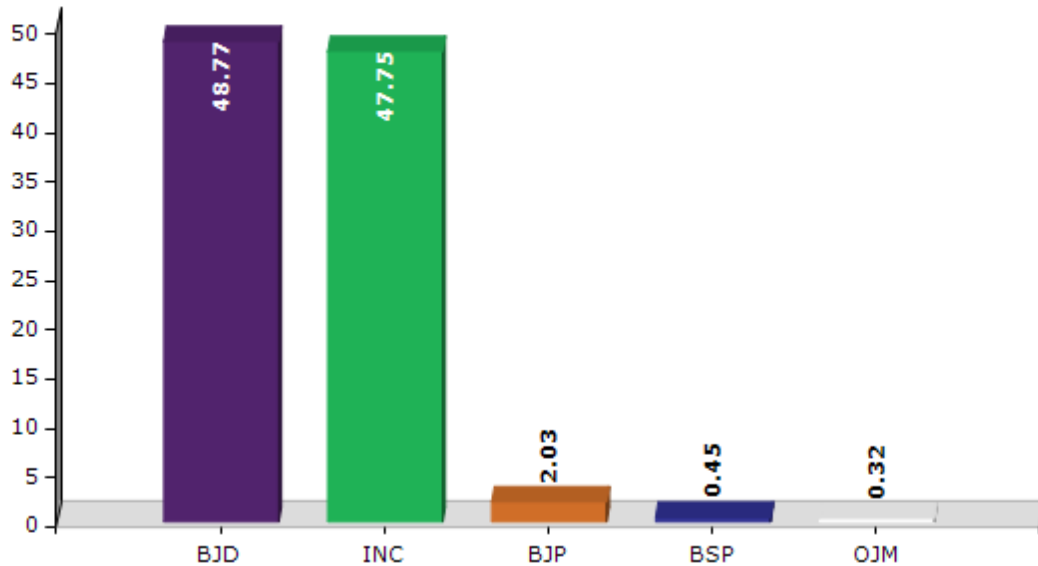
Note : AE : Assembly Election, PE : Assembly Segment of Parliamentary Election

Historical Summary Election Results

Summary Result of Assembly Election - 2014

Candidate Name	Party	Votes	Votes %
Sanjay Kumar Das Burma	BJD	78982	48.77
Lalatendu Bidyadhar Mohapatra	INC	77334	47.75
Debendranath Tarei	BJP	3286	2.03
Mangaraj Das	BSP	735	0.45
Subhashree Biswal	OJM	511	0.32
Sanjay Das	IND	315	0.19
Susanta Kumar Das	IND	249	0.15
	NOTA	546	0.34

Votes Percentage of Top Parties - 2014



Polling Station Level Election Results

Number and Name of Polling Stations (PS) (2019 AE)

Number of Polling Stations	Name of Polling Stations	Number of Polling Stations	Name of Polling Stations
1	Ramalenka	22	Goplpur
2	Nandala	23	Ora
3	Brahmandeo	24	Morada
4	Kumarpur	25	Badaanla
5	Balipatapur	26	Jagirikuda
6	Talatala	27	Badadanda
7	Bajrakot	28	Khatiakudi
8	Rasidgaon	29	Krushnaprasad
9	Udayagiri	30	Krushnaprasad
10	Nuagaon	31	Krushnaprasad
11	Fatepur	32	Alanda
12	Malud	33	Jamuna
13	Malud	34	Tichhini
14	Malud	35	Titipa
15	Budhibar	36	Chadheya
16	Diankuda	37	Nuagaon
17	Patharganja	38	Deulapada
18	Sial	39	Kamalasingh
19	Kanheipur	40	Gomundia
20	Gilinasi	41	Badajhada
21	Siandi	42	Sipia

Contd....

Polling Station Level Election Results

Polling Station-wise Votes Secured by Overall Top Five Parties in Bramhagiri Assembly in Assembly Election (AE) under Puri Parliamentary Constituency in Odisha (2019)

Number of Polling Station	Winner - Lalitendu Bidyadhar Mohapatra (BJP)	Runner-up - Sanjay Kumar Das Burma (BJD)	3rd - Umakanta Baral (INC)	4th - Bihari Bandhu Palai (BSP)	5th - ()	NOTA	Other	Total Votes Secured
36	210	177	2	1		0	0	390
37	243	318	2	0		5	0	568
38	183	116	6	0		0	0	305
39	423	380	6	2		0	0	811
40	641	524	5	2		5	0	1177
41	448	537	7	5		4	0	1001
42	252	257	3	0		1	0	513
43	103	254	0	1		0	0	358
44	178	133	14	2		1	0	328
45	175	344	1	0		0	0	520
46	245	316	12	0		0	0	573
47	474	23	4	0		0	0	501
48	99	397	0	0		2	0	498
49	466	324	5	0		4	0	799
50	283	384	11	0		12	0	690
51	118	212	3	1		3	0	337
52	418	272	10	8		1	0	709
53	272	281	39	2		1	0	595
54	357	246	34	1		1	0	639
55	355	276	25	0		2	0	658
56	10	612	5	5		4	0	636
57	536	438	10	5		3	0	992
58	371	271	6	4		6	0	658
59	391	295	5	1		4	0	696
60	515	492	10	6		1	0	1024
61	565	393	7	6		6	0	977
62	323	356	5	1		2	0	687
63	424	46	2	1		3	0	476
64	131	257	1	1		0	0	390
65	314	162	6	0		3	0	485
66	285	301	5	1		5	0	597
67	287	140	1	1		1	0	430
68	234	146	2	0		0	0	382
69	504	288	4	3		2	0	801
70	172	228	1	0		4	0	405

Contd....

Polling Station Level Election Results

Winner, Runner-up and 3rd Party Position & Winning Margin According to Polling Stations in Bramhagiri Assembly in Assembly Election (AE) under Puri Parliamentary Constituency in Odisha (2019)

Polling Station Number	Winner Party	Winner Votes (%)	Runner-up Party	Runner-up Votes (%)	Winning Margin Votes (%)	Third Party	Third Party Votes (%)	Other Votes (%)
71	BJP	573 (56.18)	BJD	443 (43.43)	130 (12.75)	INC	4 (0.39)	0 (0)
72	BJP	189 (65.63)	BJD	94 (32.64)	95 (32.99)	INC	5 (1.74)	0 (0)
73	BJD	404 (58.81)	BJP	280 (40.76)	124 (18.05)	INC	1 (0.15)	2 (0.29)
74	BJD	262 (57.21)	BJP	194 (42.36)	68 (14.85)	BSP	1 (0.22)	1 (0.22)
75	BJD	210 (42.94)	BJP	198 (40.49)	12 (2.45)	INC	73 (14.93)	8 (1.64)
76	BJP	338 (60.04)	BJD	215 (38.19)	123 (21.85)	BSP	5 (0.89)	5 (0.89)
77	BJP	325 (52.5)	BJD	211 (34.09)	114 (18.41)	INC	80 (12.92)	3 (0.48)
78	BJP	211 (50.36)	BJD	206 (49.16)	5 (1.2)	INC	0 (0)	2 (0.48)
79	BJP	522 (65.33)	BJD	270 (33.79)	252 (31.54)	INC	3 (0.38)	4 (0.5)
80	BJP	449 (52.95)	BJD	393 (46.34)	56 (6.61)	BSP	4 (0.47)	2 (0.24)
81	BJD	497 (48.54)	BJP	494 (48.24)	3 (0.3)	INC	13 (1.27)	20 (1.95)
82	BJD	420 (48.95)	BJP	415 (48.37)	5 (0.58)	INC	8 (0.93)	15 (1.75)
83	BJP	447 (60.65)	BJD	273 (37.04)	174 (23.61)	BSP	6 (0.81)	11 (1.49)
84	BJD	399 (55.34)	BJP	307 (42.58)	92 (12.76)	INC	11 (1.53)	4 (0.55)
85	BJP	629 (61.97)	BJD	368 (36.26)	261 (25.71)	BSP	8 (0.79)	10 (0.99)
86	BJP	445 (69.64)	BJD	174 (27.23)	271 (42.41)	INC	14 (2.19)	6 (0.94)
87	BJP	477 (54.64)	BJD	377 (43.18)	100 (11.46)	INC	8 (0.92)	11 (1.26)
88	BJD	553 (57.01)	BJP	407 (41.96)	146 (15.05)	INC	6 (0.62)	4 (0.41)
89	BJD	500 (53.76)	BJP	416 (44.73)	84 (9.03)	INC	8 (0.86)	6 (0.65)
90	BJP	472 (70.45)	BJD	189 (28.21)	283 (42.24)	INC	8 (1.19)	1 (0.15)
91	BJP	235 (53.41)	BJD	203 (46.14)	32 (7.27)	INC	1 (0.23)	1 (0.23)
92	BJD	373 (51.95)	BJP	341 (47.49)	32 (4.46)	INC	3 (0.42)	1 (0.14)
93	BJD	149 (52.28)	BJP	134 (47.02)	15 (5.26)	INC	1 (0.35)	1 (0.35)
94	BJP	391 (54.99)	BJD	315 (44.3)	76 (10.69)	BSP	3 (0.42)	2 (0.28)
95	BJD	577 (57.07)	BJP	406 (40.16)	171 (16.91)	INC	17 (1.68)	11 (1.09)
96	BJP	202 (50.88)	BJD	184 (46.35)	18 (4.53)	INC	7 (1.76)	4 (1.01)
97	BJP	282 (52.42)	BJD	241 (44.8)	41 (7.62)	INC	12 (2.23)	3 (0.56)
98	BJD	232 (58.29)	BJP	157 (39.45)	75 (18.84)	INC	6 (1.51)	3 (0.75)
99	BJD	454 (59.5)	BJP	279 (36.57)	175 (22.93)	BSP	16 (2.1)	14 (1.83)
100	BJD	364 (59.97)	BJP	233 (38.39)	131 (21.58)	INC	6 (0.99)	4 (0.66)
101	BJD	391 (50.91)	BJP	361 (47.01)	30 (3.9)	INC	8 (1.04)	8 (1.04)
102	BJD	544 (56.37)	BJP	393 (40.73)	151 (15.64)	BSP	13 (1.35)	15 (1.55)
103	BJD	325 (49.69)	BJP	293 (44.8)	32 (4.89)	INC	28 (4.28)	8 (1.22)
104	BJP	295 (68.76)	BJD	126 (29.37)	169 (39.39)	INC	3 (0.7)	5 (1.17)
105	BJD	278 (68.98)	BJP	120 (29.78)	158 (39.2)	INC	4 (0.99)	1 (0.25)

Contd....

Socio-Economic Amenities - Rural

Access to Education Facilities

Particulars	Number of Villages (% of Population)				
	Available	Not Available	If Not Available (Distance of Nearest Facility)		
			A	B	C
Govt. Primary School	279 (97)	38 (3)	37 (3)	1 (0)	0 (0)
Private Primary School	8 (5)	309 (95)	0 (0)	0 (0)	0 (0)
Govt. Middle School	186 (79)	131 (21)	96 (15)	31 (5)	1 (0)
Private Middle School	5 (4)	312 (96)	2 (0)	0 (0)	0 (0)
Govt. Secondary School	70 (39)	247 (61)	162 (39)	37 (11)	0 (0)
Private Secondary School	4 (4)	313 (96)	44 (10)	1 (0)	0 (0)
Govt. Senior Secondary School	8 (9)	309 (91)	53 (17)	72 (22)	47 (15)
Private Senior Secondary School	3 (1)	314 (99)	42 (12)	52 (15)	40 (9)
Govt. Arts and Science Degree College	8 (9)	309 (91)	50 (15)	104 (31)	56 (21)
Private Arts and Science Degree College	1 (1)	316 (99)	15 (5)	45 (11)	38 (8)
Govt. Engineering College	1 (0)	316 (100)	0 (0)	0 (0)	0 (0)
Private Engineering College	1 (0)	316 (100)	2 (1)	8 (3)	306 (96)
Govt. Medicine College	0 (0)	317 (100)	0 (0)	1 (0)	316 (100)
Private Medicine College	0 (0)	317 (100)	0 (0)	0 (0)	0 (0)
Govt. Management Institute	0 (0)	317 (100)	1 (0)	5 (2)	286 (83)
Private Management Institute	0 (0)	317 (100)	0 (0)	0 (0)	25 (15)
Govt. Polytechnic	0 (0)	317 (100)	0 (0)	1 (1)	67 (22)
Private Polytechnic	0 (0)	317 (100)	1 (0)	1 (1)	88 (23)
Govt. Vocational Training School/ITI	0 (0)	317 (100)	2 (1)	6 (3)	115 (37)
Private Vocational Training School/ITI	0 (0)	317 (100)	41 (11)	83 (24)	42 (15)
Govt. Non Formal Training Centre	0 (0)	317 (100)	0 (0)	2 (1)	30 (10)
Private Non Formal Training Centre	0 (0)	317 (100)	2 (0)	3 (2)	9 (2)
Govt. School For Disabled	0 (0)	317 (100)	0 (0)	0 (0)	58 (17)
Private School For Disabled	0 (0)	317 (100)	1 (0)	3 (1)	22 (11)
Government Others	0 (0)	317 (100)	0 (0)	0 (0)	1 (0)
Private Others	0 (0)	317 (100)	0 (0)	0 (0)	2 (1)

Note : Distance A : Less than 5 km; B : Between 5-10 km; C : 10+ km.; Source : Data Analysis is based on 2011 Census.

DISCLAIMER

The Terms of Use and Disclaimer of Datanet India Private Limited (hereinafter referred to as "Datanet") for use of this analysis report of **Bramhagiri Assembly Constituency (Bramhagiri Vidhan Sabha)** :-

1. **Assembly Factbook™** is a Registered Trade Mark owned by Datanet.
2. All the maps are sketched and graphical representation only and have not been drawn to the scale and also not to represent the actual geographical area or boundary of the unit.
3. The data for the aforesaid analysis is based on authentic sources and has been culled from the various publications of Census, CSO and NSSO for district and block level data, various central and state government departments, Central & State Elections Commissions and the concerned Returning Officers' releases, Electoral Rolls, Election results and allied publications, internal assessment, surveys, estimates and analysis. Therefore, certain adjustment of data at micro level may have been done to arrive closer to the macro data.
4. Data have been provided on an "As Is" and "As AVAILABLE" basis
5. The colours shown in the maps or diagram and charts of a particular party, alliance or AC are indicative and do not represent them.
6. This publication which includes maps, sheets, graphs and data would be the property under copyright of Datanet only. The user may use these for its internal study, analysis and research purposes. It's public display, re-selling or any commercial uses by the user are not allowed.
7. Datanet has taken due care and caution in compilation and processing of data and allied information, but does not guarantee the accuracy, adequacy or completeness of any information/analysis and will be not responsible for any errors or omissions or for the results obtained from the use of such information/analysis.
8. All the contents for the publication have been culled from various authentic sources and Datanet reasonably believes such sources to be reliable, but does not make any representations, express or implied as to the accuracy or fitness of use of such information. The information or contents of the information/analysis do not constitute advice and should not be relied upon in making (or refraining from making) any decision. Any reliance placed upon the information provided by Datanet is the sole responsibility and strictly at the user's risk.
9. In no event will Datanet be liable for any damages (including, without limitation, damages for loss of business projects, or loss of profits) arising in contract, tort or otherwise from the use of or inability to use any of its contents, or from any action taken (or refrained from being taken) as a result of using the analysis or any of its contents. Datanet its directors, owners, editors, officials, employees, distributor and agents or any associate will not be liable for any errors in the information contained or any consequences arising from the use of the contents of the provided information/analysis.
10. If any provision of these terms and conditions is held invalid or illegal or unenforceable for any reason by any court of competent jurisdiction, such provision shall be severed and the remainder of provisions of the terms and conditions shall continue in full force and effect as if the Term of Use had been executed with the invalid, illegal or unenforceable provision eliminated.
11. If there are any discrepancies in the information provided, please bring it to attention of Datanet for suitable rectification measures.

Buy Online This Complete Book At
Datanet India eBooks Store

www.indiastatpublications.com

or go directly at

[http://www.indiastatpublications.com/
Assembly_factbook/Odisha/Puri/ Bramhagiri](http://www.indiastatpublications.com/Assembly_factbook/Odisha/Puri/Bramhagiri)

 **india**stat**elections**

ISBN : 978-93-5313-227-9



9 789353 132279