



Odisha

Assembly Factbook™

Chilika Assembly Constituency

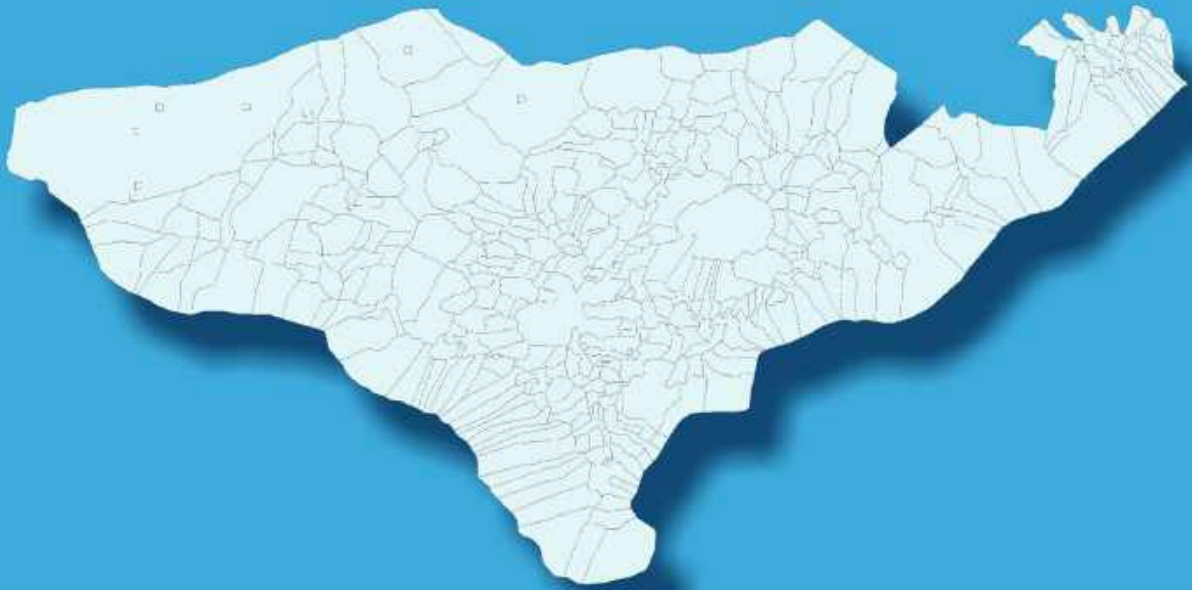


Key Electoral Data of Chilika
Assembly Constituency (Vidhan Sabha)

Odisha

Assembly Factbook™

Chilika Assembly Constituency



Chilika Vidhan Sabha

Editor & Director

Dr. R.K. Thukral

Research Editor

Dr. Shafeeq Rahman

**Compiled, Researched and Published by
Datanet India Pvt. Ltd.**

D-100, 1st Floor,

Okhla Industrial Area, Phase-I,

New Delhi- 110020.

Ph.: 91-11- 43580781-84

Email : support@indiastatpublications.com

Website : www.indiastatelections.com

Online Book Store :

www.indiastatpublications.com

Report No. : AFB/OD-118-0125

ISBN : 978-93-6219-687-3

First Edition : January, 2018

Eighth Updated Edition : January, 2025

Price : Rs.11500/-

US\$ 310

© **Datanet India Pvt. Ltd.**

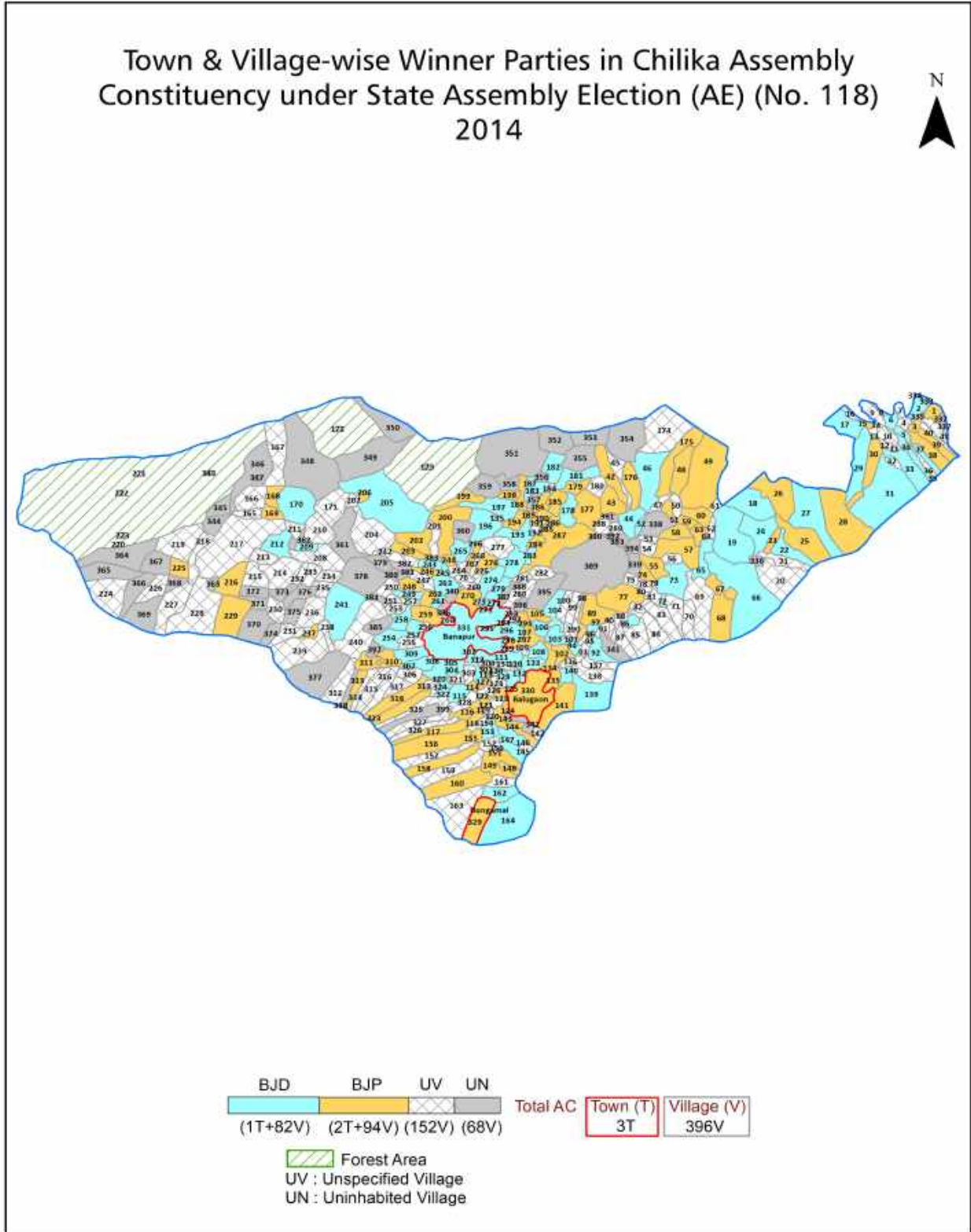
All rights reserved. No part of this book may be reproduced, stored in a retrieval system or transmitted in any form or by any means, mechanical photocopying, photographing, scanning, recording or otherwise without the prior written permission of the publisher. Please refer to Disclaimer at page no. 220 for the use of this publication.

Printed in India

Contents

No.	Particulars	Page No.
	Introduction	
1	Assembly Constituency - (Vidhan Sabha) at a Glance Features of Assembly as per Delimitation Commission of India (2008)	1-2
	Location and Political Maps	
2	Location Map Boundaries of Assembly Constituency - (Vidhan Sabha) in District Boundaries of Assembly Constituency under Parliamentary Constituency - (Lok Sabha) Town & Village-wise Winner Parties- 2024-PE, 2024-AE, 2019-PE, 2019-AE, 2014-PE, 2014-AE, 2009-PE and 2009-AE	3-11
	Administrative Setup (2011)	
3	District Sub-district Towns Villages Inhabited Villages Uninhabited Villages Village Panchayat Intermediate Panchayat	12-28
	Demographic (2011)	
4	Population Households Rural/Urban Population Towns and Villages by Population Size Sex Ratio (Total & 0-6 Years) Religious Population Social Population Literacy Rate	29-30
	Electoral Features	
5	Important Dates of Last Elections Held Electors by Gender Service Electors Voters Voters Turnout Polling Stations & Average Number of Electors per Polling Station Electors by Age Group Present Elected Representatives	31-36
	Historical Summary Election Results	
6	Vote Share of Major Parties Winning Margin (Number & Percentage) Polarity of Parties Summary Result of Assembly Segment of Parliamentary Elections 2024, 2019, 2014, 2009, 2004 and 1999 Summary Result of Assembly Elections 2024, 2019, 2014, 2009, 2004, 2000, 1995, 1990, 1985, 1980 and 1977	37-55
	Polling Station Level Election Results	
7	Name and Number of Polling Station 2024-PE, 2024-AE, 2019-PE, 2019-AE, 2014-PE, 2014-AE, 2009-PE and 2009-AE Polling Station-wise Electors, Voters & Voters Turnout 2024-PE, 2024-AE, 2019-PE, 2019-AE, 2014-PE, 2014-AE, 2009-PE and 2009-AE Polling Station wise Elections Results 2024-PE, 2024-AE, 2019-PE, 2019-AE, 2014-PE, 2014-AE, 2009-PE and 2009-AE	56-199
	Share of Assembly Constituency	
8	Share of Assembly Constituency - (Vidhan Sabha) in State, District and Parliamentary Constituency - (Lok Sabha)	200
	Socio-Economic Amenities (2011)	
9	Access to Administrative Units Agricultural, Manufacturing and Industrial Commodities Demographic Indicators Education Health & Manpower Drinking Water Supply Sanitation Entertainment and Recreations Infrastructure Power Food Allocation Distribution and Marketing of Agriculture Commodities Infrastructure Transport and Road Infrastructure Communication Banking and Financial Services Land Use Irrigation Source	202-216
10	Abbreviation & Sources	217-218
11	Disclaimer	220

Location & Political Map



Administrative Setup

List of Village Panchayat & Intermediate Panchayat (Block) Name - 2011

Village Name	Village Panchayat Name	Intermediate Panchayat Name
Akhumundapatna	Galua	Banapur
Akhupokhara	Barkul	Chilika
Aleidiapatana	Nandapur	Banapur
Amaraoli	Haripur	Chilika
Ambapada	Singeswar	Chilika
Ankula	Ankula	Chilika
Ankula	Nimikheta	Chilika
Ankulapadar	Narendrapur	Banapur
Anladihi	Chandeswar	Chilika
Arakhadihi	Narendrapur	Banapur
Aranga	Niladriprasad	Banapur
Ashwari	Ankula	Chilika
Aswaripatana	Barkul	Chilika
Atharbatia	Nimikheta	Chilika
Ayatapur	Deogaon	Banapur
Badakusumi	Chandeswar	Chilika
Badanairi	Sananairi	Chilika
Badapadar	Nachuni	Banapur
Badapokhariapatna	Chandeswar	Chilika
Badasireipurdorabada	Narendrapur	Banapur
Badasireipurorabada	Narendrapur	Banapur
Badasula	Damiabarabara	Banapur
Baguda	Damiabarabara	Banapur
Bahadakhola	Tumuraputsasan	Banapur
Baledihi	Deogaon	Banapur
Baledihi	Tumuraputsasan	Banapur
Balia	Haripur	Chilika
Balikania	Damiabarabara	Banapur
Balinasi	Kalakaleswar	Chilika

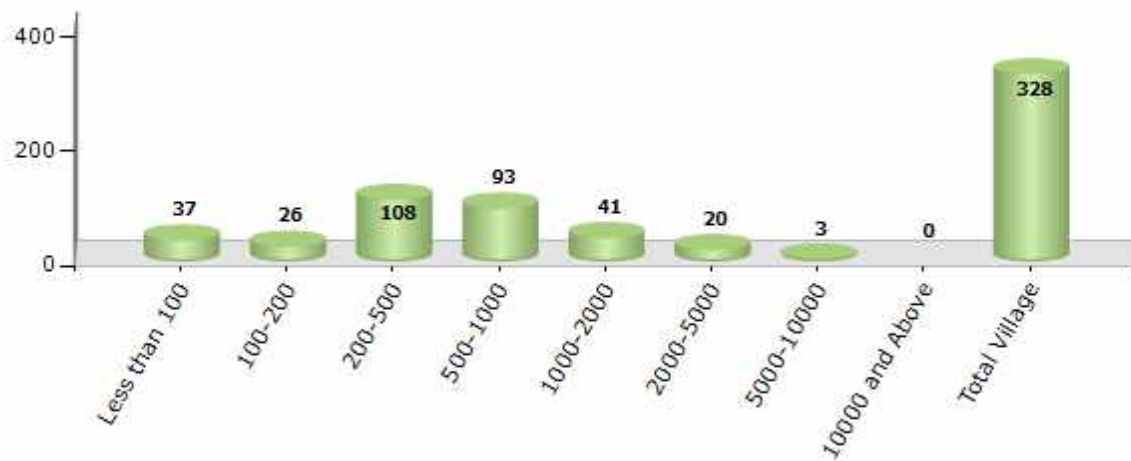
Contd....

Demographic

Number of Villages by Population Size - 2011

Less than 100	100-200	200-500	500-1000	1000-2000	2000-5000	5000-10000	10000 and Above	Total Village
37	26	108	93	41	20	3	0	328

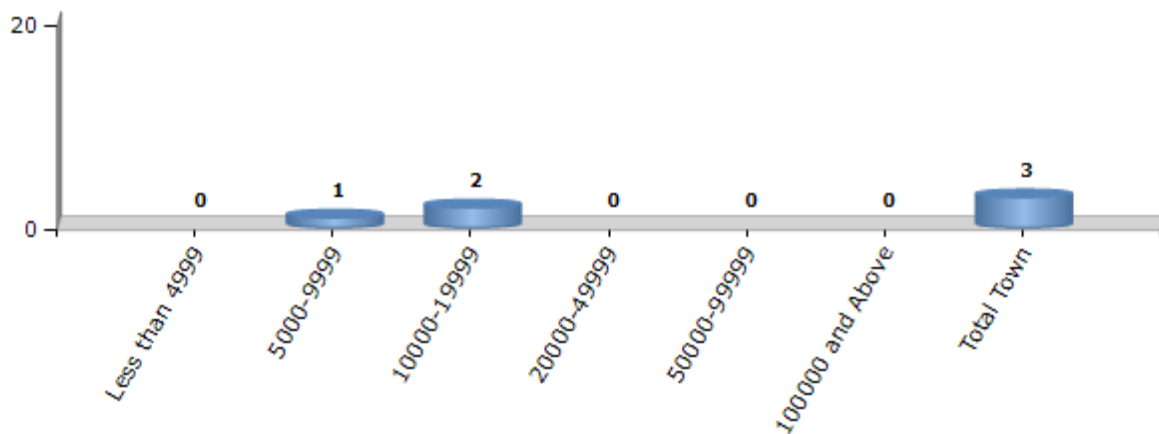
Number of Villages by Population Size - 2011



Number of Towns by Population Size - 2011

Less than 4999	5000-9999	10000-19999	20000-49999	50000-99999	100000 and Above	Total Town
0	1	2	0	0	0	3

Number of Towns by Population Size - 2011



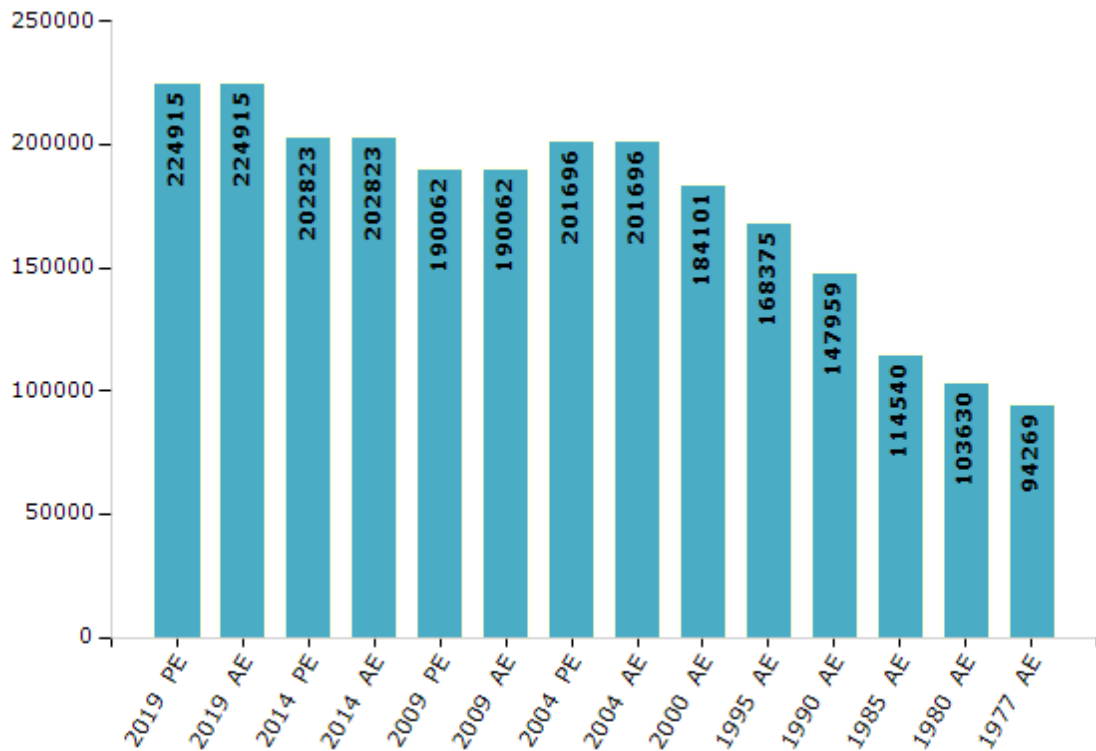
Electoral Features

Electors by Male & Female

Year	Male	Female	Others	Total
2019 PE	118994	105913	8	224915
2019 AE	118994	105913	8	224915
2014 PE	108640	94176	7	202823
2014 AE	108640	94176	7	202823
2009 PE	101522	88540	-	190062
2009 AE	101522	88540	-	190062
2004 PE	106254	95442	-	201696
2004 AE	106254	95442	-	201696
2000 AE	97049	87052	-	184101
1999 PE	-	-	-	-
1995 AE	88615	79760	-	168375

Year	Male	Female	Others	Total
1990 AE	79674	68285	-	147959
1985 AE	61968	52572	-	114540
1980 AE	54320	49310	-	103630
1977 AE	49106	45163	-	94269
1974 AE	-	-	-	-
1971 AE	-	-	-	-
1967 AE	-	-	-	-
1961 AE	-	-	-	-
1957 AE	-	-	-	-
1952 AE	-	-	-	-

Number of Electors



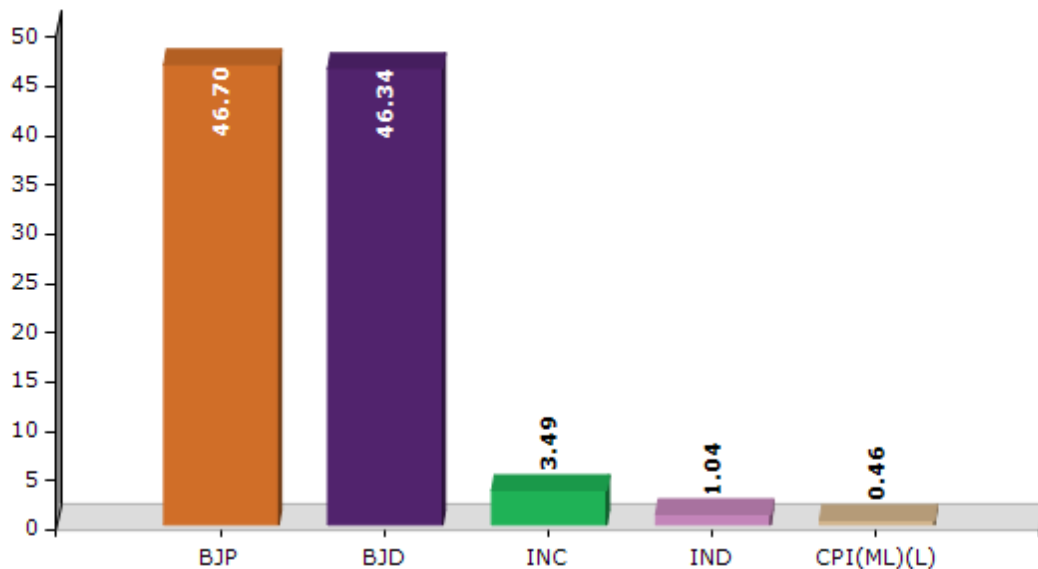
Note : AE : Assembly Election, PE : Assembly Segment of Parliamentary Election

Historical Summary Election Results

Summary Result of Assembly Election - 2014

Candidate Name	Party	Votes	Votes %
Bibhutibhusan Harichandan	BJP	69433	46.7
Raghunath Sahu	BJD	68892	46.34
Manasi Pradhan	INC	5182	3.49
Pradip Kumar Swain	IND	1553	1.04
Narayan Behera	CPI(ML)(L)	691	0.46
Binod Panda	AAP	661	0.44
Subrat Kumar Habadasingh	AOP	542	0.36
Muralidhar Ghadei	IND	407	0.27
	NOTA	1310	0.88

Votes Percentage of Top Parties - 2014



Polling Station Level Election Results

Number and Name of Polling Stations (PS) (2019 AE)

Number of Polling Stations	Name of Polling Stations	Number of Polling Stations	Name of Polling Stations
1	Mahulia	22	Binjhala
2	Katurikata	23	Gotapalli
3	Niladriprasad	24	Dinabandhupur
4	Brahmapada	25	Kulei
5	Bhaliapada	26	Salapadiha-1
6	Aranga	27	Salapadiha-2
7	Badasireipur	28	Salapadiha-2
8	Ayatapur	29	Jagabandhupur
9	Ayatapur-2	30	Goradajhari
10	Gopinathprasad	31	Goradajhari
11	Tota	32	Nayakote
12	Beladiha	33	Nachuni -1
13	Pankala	34	Nachuni-3
14	Ghasidiha-1	35	Nachuni -2
15	Ghasidiha-2	36	Haripur
16	Khajuria	37	Haripur
17	Godijhara	38	Parabal
18	Karadapalli	39	Begunia
19	Harichandanapur -1	40	Kayathapalla
20	Harichandanapur -2	41	Kayathapalla
21	Harichandanapur -2	42	Chhakadipur

Contd....

Polling Station Level Election Results

Polling Station-wise Votes Secured by Overall Top Five Parties in Chilika Assembly in Assembly Election (AE) under Puri Parliamentary Constituency in Odisha (2019)

Number of Polling Station	Winner - Prasanta Kumar Jagadev (BJD)	Runner-up - Prithviraj Harichandan (BJP)	3rd - Pradip Kumar Swain (INC)	4th - Lalatendu Satapathy (IND)	5th - Basanta Behera (BSP)	NOTA	Other	Total Votes Secured
36	369	343	23	11	3	7	8	764
37	446	314	18	6	3	3	4	794
38	273	321	32	1	2	3	3	635
39	200	284	25	1	0	3	2	515
40	314	332	21	2	6	3	10	688
41	265	352	21	3	3	2	10	656
42	417	295	60	2	4	3	6	787
43	318	239	34	9	4	3	7	614
44	408	281	61	0	3	1	7	761
45	491	205	21	4	2	9	5	737
46	338	397	25	2	3	3	5	773
47	274	385	10	2	2	0	2	675
48	515	302	13	31	4	5	0	870
49	474	344	12	14	5	10	6	865
50	466	265	20	17	2	14	5	789
51	479	380	17	16	2	4	3	901
52	311	472	29	1	4	0	5	822
53	385	359	27	5	10	8	15	809
54	412	302	19	24	3	6	10	776
55	394	368	12	4	5	4	10	797
56	394	264	61	3	2	5	9	738
57	390	315	19	12	5	6	14	761
58	176	163	8	3	2	1	2	355
59	397	224	6	1	3	3	6	640
60	325	170	9	1	4	0	2	511
61	352	302	22	0	3	4	7	690
62	513	384	34	2	3	3	7	946
63	410	364	13	1	2	3	5	798
64	417	326	5	3	1	4	2	758
65	386	335	21	5	5	1	4	757
66	308	404	7	4	3	1	0	727
67	450	383	15	2	8	4	7	869
68	458	292	29	5	4	8	14	810
69	447	332	14	6	4	2	7	812
70	436	368	30	5	3	0	3	845

Contd....

Polling Station Level Election Results

Winner, Runner-up and 3rd Party Position & Winning Margin According to Polling Stations in Chilika Assembly in Assembly Election (AE) under Puri Parliamentary Constituency in Odisha (2019)

Polling Station Number	Winner Party	Winner Votes (%)	Runner-up Party	Runner-up Votes (%)	Winning Margin Votes (%)	Third Party	Third Party Votes (%)	Other Votes (%)
71	BJD	533 (57.19)	BJP	361 (38.73)	172 (18.46)	INC	15 (1.61)	23 (2.47)
72	BJD	401 (50.63)	BJP	332 (41.92)	69 (8.71)	INC	24 (3.03)	35 (4.42)
73	BJP	360 (47.24)	BJD	357 (46.85)	3 (0.39)	INC	38 (4.99)	7 (0.92)
74	BJD	288 (55.17)	BJP	222 (42.53)	66 (12.64)	INC	5 (0.96)	7 (1.34)
75	BJD	254 (58.93)	BJP	150 (34.8)	104 (24.13)	INC	13 (3.02)	14 (3.25)
76	BJD	186 (60.98)	BJP	115 (37.7)	71 (23.28)	INC	3 (0.98)	1 (0.33)
77	BJD	605 (51.62)	BJP	526 (44.88)	79 (6.74)	INC	26 (2.22)	15 (1.28)
78	BJD	355 (51.67)	BJP	295 (42.94)	60 (8.73)	INC	27 (3.93)	10 (1.46)
79	BJD	428 (48.42)	BJP	418 (47.29)	10 (1.13)	INC	18 (2.04)	20 (2.26)
80	BJD	383 (51.48)	BJP	295 (39.65)	88 (11.83)	INC	37 (4.97)	29 (3.9)
81	BJP	546 (56.17)	BJD	374 (38.48)	172 (17.69)	INC	26 (2.67)	26 (2.67)
82	BJP	339 (60.86)	BJD	193 (34.65)	146 (26.21)	INC	15 (2.69)	10 (1.8)
83	BJD	385 (51.06)	BJP	319 (42.31)	66 (8.75)	INC	31 (4.11)	19 (2.52)
84	BJP	404 (47.7)	BJD	383 (45.22)	21 (2.48)	INC	31 (3.66)	29 (3.42)
85	BJD	228 (54.03)	BJP	183 (43.36)	45 (10.67)	INC	8 (1.9)	3 (0.71)
86	BJD	378 (56.93)	BJP	171 (25.75)	207 (31.18)	INC	102 (15.36)	13 (1.96)
87	BJD	301 (51.19)	BJP	260 (44.22)	41 (6.97)	INC	19 (3.23)	8 (1.36)
88	BJP	379 (52.49)	BJD	217 (30.06)	162 (22.43)	IND (SSM)	59 (8.17)	67 (9.28)
89	BJP	485 (54.68)	BJD	279 (31.45)	206 (23.23)	INC	79 (8.91)	44 (4.96)
90	BJP	372 (59.52)	BJD	229 (36.64)	143 (22.88)	INC	17 (2.72)	7 (1.12)
91	BJD	302 (51.71)	BJP	211 (36.13)	91 (15.58)	INC	58 (9.93)	13 (2.23)
92	BJD	339 (61.19)	BJP	175 (31.59)	164 (29.6)	INC	32 (5.78)	8 (1.44)
93	BJD	488 (73.49)	BJP	142 (21.39)	346 (52.1)	INC	8 (1.2)	26 (3.92)
94	BJD	452 (69.54)	BJP	169 (26)	283 (43.54)	INC	16 (2.46)	13 (2)
95	BJP	172 (52.92)	BJD	139 (42.77)	33 (10.15)	INC	12 (3.69)	2 (0.62)
96	BJP	513 (62.56)	BJD	283 (34.51)	230 (28.05)	INC	8 (0.98)	16 (1.95)
97	BJP	415 (59.63)	BJD	249 (35.78)	166 (23.85)	INC	11 (1.58)	21 (3.02)
98	BJD	457 (78.66)	BJP	52 (8.95)	405 (69.71)	INC	12 (2.07)	60 (10.33)
99	BJD	262 (67.7)	BJP	93 (24.03)	169 (43.67)	INC	11 (2.84)	21 (5.43)
100	BJD	378 (56.5)	BJP	236 (35.28)	142 (21.22)	INC	26 (3.89)	29 (4.33)
101	BJD	167 (59.64)	BJP	76 (27.14)	91 (32.5)	INC	12 (4.29)	25 (8.93)
102	BJD	296 (68.84)	BJP	95 (22.09)	201 (46.75)	INC	13 (3.02)	26 (6.05)
103	BJD	174 (51.03)	BJP	140 (41.06)	34 (9.97)	INC	11 (3.23)	16 (4.69)
104	BJD	341 (52.22)	BJP	254 (38.9)	87 (13.32)	INC	21 (3.22)	37 (5.67)
105	BJD	441 (49.44)	BJP	395 (44.28)	46 (5.16)	INC	31 (3.48)	25 (2.8)

Contd....

Socio-Economic Amenities - Rural

Access to Education Facilities

Particulars	Number of Villages (% of Population)				
	Available	Not Available	If Not Available (Distance of Nearest Facility)		
			A	B	C
Govt. Primary School	228 (90)	100 (10)	97 (10)	3 (0)	0 (0)
Private Primary School	8 (6)	320 (94)	0 (0)	0 (0)	0 (0)
Govt. Middle School	113 (61)	215 (39)	91 (19)	101 (16)	21 (3)
Private Middle School	5 (5)	323 (95)	0 (0)	1 (0)	0 (0)
Govt. Secondary School	45 (31)	283 (69)	188 (51)	83 (15)	0 (0)
Private Secondary School	3 (5)	325 (95)	9 (2)	2 (1)	0 (0)
Govt. Senior Secondary School	5 (2)	323 (98)	64 (29)	90 (28)	134 (28)
Private Senior Secondary School	1 (0)	327 (100)	27 (10)	6 (2)	1 (0)
Govt. Arts and Science Degree College	1 (0)	327 (100)	68 (31)	141 (42)	73 (14)
Private Arts and Science Degree College	5 (3)	323 (97)	7 (2)	7 (4)	26 (4)
Govt. Engineering College	1 (0)	327 (100)	1 (1)	22 (12)	304 (88)
Private Engineering College	1 (0)	327 (100)	0 (0)	0 (0)	0 (0)
Govt. Medicine College	0 (0)	328 (100)	0 (0)	0 (0)	231 (64)
Private Medicine College	0 (0)	328 (100)	2 (0)	8 (2)	87 (34)
Govt. Management Institute	0 (0)	328 (100)	2 (0)	0 (0)	321 (97)
Private Management Institute	0 (0)	328 (100)	0 (0)	0 (0)	5 (3)
Govt. Polytechnic	0 (0)	328 (100)	1 (0)	1 (0)	81 (25)
Private Polytechnic	0 (0)	328 (100)	0 (0)	0 (0)	72 (25)
Govt. Vocational Training School/ITI	0 (0)	328 (100)	2 (0)	3 (1)	56 (15)
Private Vocational Training School/ITI	1 (1)	327 (99)	4 (1)	41 (11)	50 (22)
Govt. Non Formal Training Centre	0 (0)	328 (100)	0 (0)	13 (3)	51 (19)
Private Non Formal Training Centre	0 (0)	328 (100)	7 (2)	12 (5)	14 (3)
Govt. School For Disabled	0 (0)	328 (100)	0 (0)	9 (3)	76 (23)
Private School For Disabled	0 (0)	328 (100)	7 (3)	13 (4)	24 (7)
Government Others	0 (0)	328 (100)	0 (0)	0 (0)	0 (0)
Private Others	0 (0)	328 (100)	0 (0)	0 (0)	0 (0)

Note : Distance A : Less than 5 km; B : Between 5-10 km; C : 10+ km.; Source : Data Analysis is based on 2011 Census.

DISCLAIMER

The Terms of Use and Disclaimer of Datanet India Private Limited (hereinafter referred to as "Datanet") for use of this analysis report of **Chilika Assembly Constituency (Chilika Vidhan Sabha)** :-

1. **Assembly Factbook™** is a Registered Trade Mark owned by Datanet.
2. All the maps are sketched and graphical representation only and have not been drawn to the scale and also not to represent the actual geographical area or boundary of the unit.
3. The data for the aforesaid analysis is based on authentic sources and has been culled from the various publications of Census, CSO and NSSO for district and block level data, various central and state government departments, Central & State Elections Commissions and the concerned Returning Officers' releases, Electoral Rolls, Election results and allied publications, internal assessment, surveys, estimates and analysis. Therefore, certain adjustment of data at micro level may have been done to arrive closer to the macro data.
4. Data have been provided on an "As Is" and "As AVAILABLE" basis
5. The colours shown in the maps or diagram and charts of a particular party, alliance or AC are indicative and do not represent them.
6. This publication which includes maps, sheets, graphs and data would be the property under copyright of Datanet only. The user may use these for its internal study, analysis and research purposes. It's public display, re-selling or any commercial uses by the user are not allowed.
7. Datanet has taken due care and caution in compilation and processing of data and allied information, but does not guarantee the accuracy, adequacy or completeness of any information/analysis and will be not responsible for any errors or omissions or for the results obtained from the use of such information/analysis.
8. All the contents for the publication have been culled from various authentic sources and Datanet reasonably believes such sources to be reliable, but does not make any representations, express or implied as to the accuracy or fitness of use of such information. The information or contents of the information/analysis do not constitute advice and should not be relied upon in making (or refraining from making) any decision. Any reliance placed upon the information provided by Datanet is the sole responsibility and strictly at the user's risk.
9. In no event will Datanet be liable for any damages (including, without limitation, damages for loss of business projects, or loss of profits) arising in contract, tort or otherwise from the use of or inability to use any of its contents, or from any action taken (or refrained from being taken) as a result of using the analysis or any of its contents. Datanet its directors, owners, editors, officials, employees, distributor and agents or any associate will not be liable for any errors in the information contained or any consequences arising from the use of the contents of the provided information/analysis.
10. If any provision of these terms and conditions is held invalid or illegal or unenforceable for any reason by any court of competent jurisdiction, such provision shall be severed and the remainder of provisions of the terms and conditions shall continue in full force and effect as if the Term of Use had been executed with the invalid, illegal or unenforceable provision eliminated.
11. If there are any discrepancies in the information provided, please bring it to attention of Datanet for suitable rectification measures.

Buy Online This Complete Book At
Datanet India eBooks Store

www.indiastatpublications.com

or go directly at

[http://www.indiastatpublications.com/
Assembly_factbook/Odisha/Puri/Chilika](http://www.indiastatpublications.com/Assembly_factbook/Odisha/Puri/Chilika)

 **indiastat**elections

ISBN : 978-93-6219-687-3



9 789362 196873