



Odisha

Assembly Factbook™

Nayagarh Assembly Constituency



Key Electoral Data of Nayagarh
Assembly Constituency (Vidhan Sabha)

Odisha

Assembly Factbook™

Nayagarh Assembly Constituency



Nayagarh Vidhan Sabha

Editor & Director

Dr. R.K. Thukral

Research Editor

Dr. Shafeeq Rahman

Compiled, Researched and Published by Datanet India Pvt. Ltd.

D-100, 1st Floor,

Okhla Industrial Area, Phase-I,
New Delhi- 110020.

Ph.: 91-11- 43580781-84

Email : support@indiastatpublications.com

Website : www.indiastatelections.com

Online Book Store :

www.indiastatpublications.com

Report No. : AFB/OD-122-0125

ISBN : 978-93-5313-269-9

First Edition : January, 2018

Eighth Updated Edition : January, 2025

Price : Rs. 11500/-

US\$ 310

© Datanet India Pvt. Ltd.

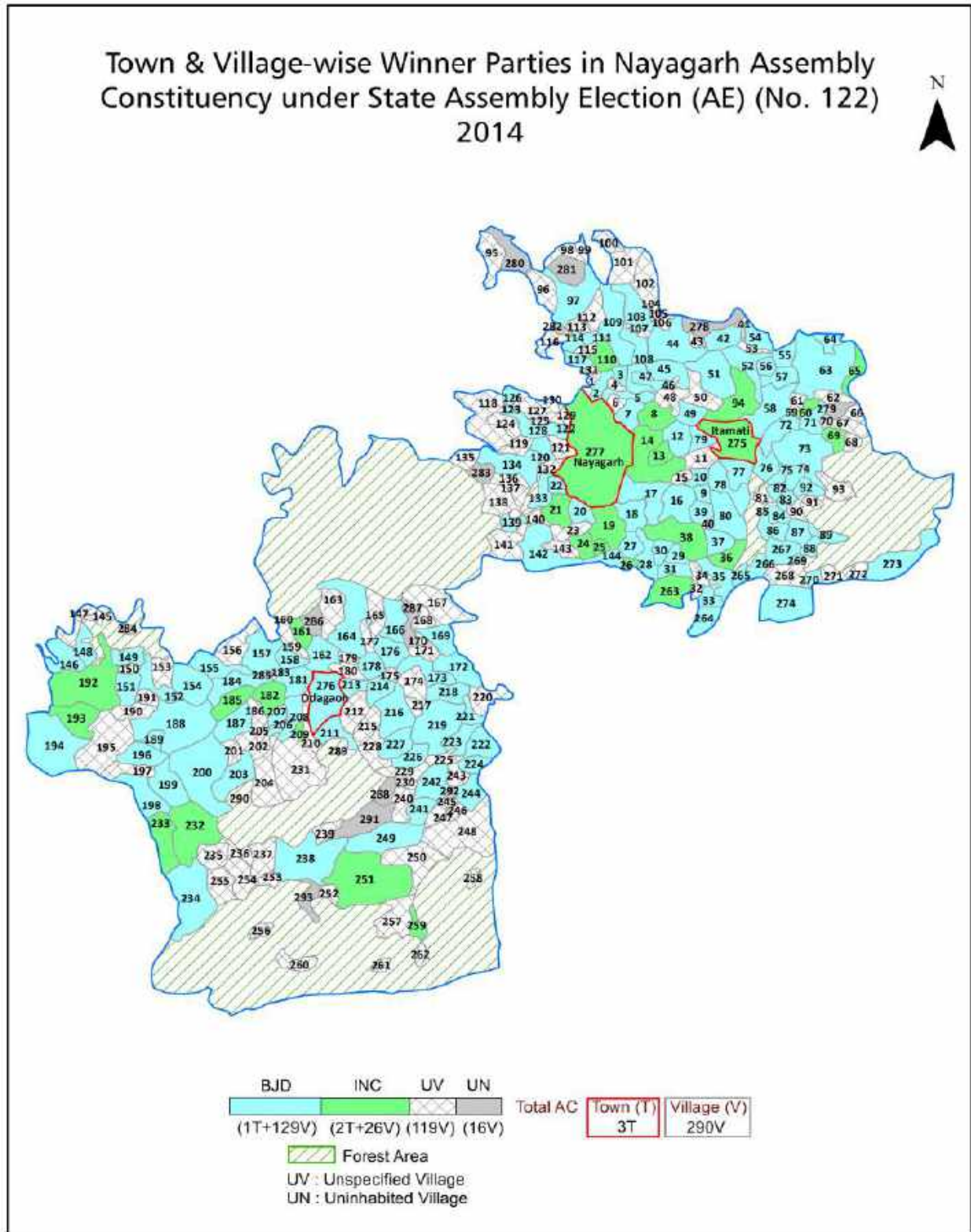
All rights reserved. No part of this book may be reproduced, stored in a retrieval system or transmitted in any form or by any means, mechanical photocopying, photographing, scanning, recording or otherwise without the prior written permission of the publisher. Please refer to Disclaimer at page no. 222 for the use of this publication.

Printed in India

Contents

No.	Particulars	Page No.
	Introduction	
1	Assembly Constituency - (Vidhan Sabha) at a Glance Features of Assembly as per Delimitation Commission of India (2008)	1-2
	Location and Political Maps	
2	Location Map Boundaries of Assembly Constituency - (Vidhan Sabha in District Boundaries of Assembly Constituency under Parliamentary Constituency - (Lok Sabha) Town & Village-wise Winner Parties- 2024-PE, 2024-AE, 2019-PE, 2019-AE, 2014-PE, 2014-AE, 2009-PE and 2009-AE	3-11
	Administrative Setup (2011)	
3	District Sub-district Towns Villages Inhabited Villages Uninhabited Villages Village Panchayat Intermediate Panchayat	12-26
	Demographics (2011)	
4	Population Households Rural/Urban Population Towns and Villages by Population Size Sex Ratio (Total & 0-6 Years) Religious Population Social Population Literacy Rate	27-28
	Electoral Features	
5	Important Dates of Last Elections Held Electors by Gender Service Electors Voters Voters Turnout Polling Stations & Average Number of Electors per Polling Station Electors by Age Group Present Elected Representatives	29-34
	Historical Summary Election Results	
6	Vote Share of Major Parties Winning Margin (Number & Percentage Polarity of Parties Summary Result of Assembly Segment of Parliamentary Elections 2024, 2019, 2014, 2009, 2004 and 1999 Summary Result of Assembly Elections 2024, 2019, 2014, 2009, 2004, 2000, 1995, 1990, 1985, 1980, 1977, 1974, 1971, 1967, 1961, 1957 and 1952	35-59
	Polling Station Level Election Results	
7	Name and Number of Polling Station 2024-PE, 2024-AE, 2019-PE, 2019-AE, 2014-PE, 2014-AE, 2009-PE and 2009-AE Polling Station-wise Electors, Voters & Voters Turnout 2024-PE, 2024-AE, 2019-PE, 2019-AE, 2014-PE, 2014-AE, 2009-PE and 2009-AE Polling Station wise Elections Results 2024-PE, 2024-AE, 2019-PE, 2019-AE, 2014-PE, 2014-AE, 2009-PE and 2009-AE	60-201
	Share of Assembly Constituency	
8	Share of Assembly Constituency - (Vidhan Sabha) in State, District and Parliamentary Constituency - (Lok Sabha)	202
	Socio-Economic Amenities (2011)	
9	Access to Administrative Units Agricultural, Manufacturing and Industrial Commodities Demographic Indicators Education Health & Manpower Drinking Water Supply Sanitation Entertainment and Recreations Infrastructure Power Food Allocation Distribution and Marketing of Agriculture Commodities Infrastructure Transport and Road Infrastructure Communication Banking and Financial Services Land Use Irrigation Source	204-218
10	Abbreviation & Sources	219-220
11	Disclaimer	222

Location & Political Map



Administrative Setup

List of Village Panchayat & Intermediate Panchayat (Block) Name - 2011

Village Name	Village Panchayat Name	Intermediate Panchayat Name
Adabandh	Ikiri	Nayagarh
Adacher	Kalikaprasad	Nayagarh
Akharia	Goudaput	Odagaon
Akhupadar	Odagaon	Odagaon
Amarapur	Saradhapur	Odagaon
Anandapali	Kendudhipi	Nayagarh
Arada	Nandighara	Odagaon
Badapada	Lakhmiprasad	Nayagarh
Badapandusar	Badapandusar	Nayagarh
Baghara	Biruda	Nayagarh
Baghua	Komanda	Odagaon
Bahadapitha	Ranganipatna	Odagaon
Balabhadrapur	Rabigadia	Odagaon
Balabhadrapur	Nandighara	Odagaon
Baliachatara	Sakiri	Odagaon
Balikudia	Gadadharprasad	Nayagarh
Balisinsa	Sunamuhin	Odagaon
Ballabhapur	Bhatasahi	Nayagarh
Balugaon	Balugaon	Nayagarh
Banamalipur	Sarankul	Nayagarh
Bandhasahi	Goudaput	Odagaon
Banthapur	Banthapur	Odagaon
Baradwar	Bhatasahi	Nayagarh
Barapalla	Bhatasahi	Nayagarh
Barapallisasan	Lakhmiprasad	Nayagarh
Barapurikia	Pantikhari	Odagaon
Barbati	Lakhmiprasad	Nayagarh
Baulasahi	Notar	Nayagarh
Baunsagadia	Saradhapur	Odagaon

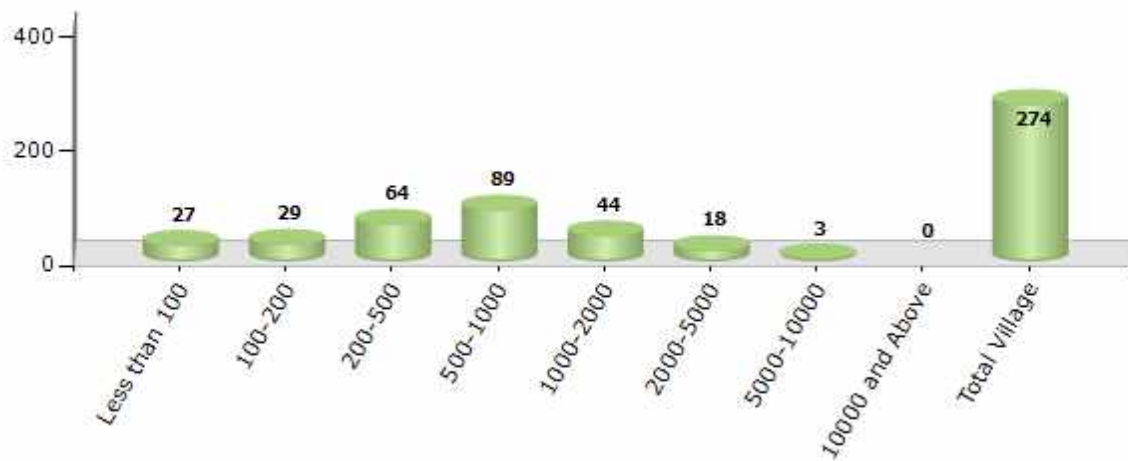
Contd....

Demographic

Number of Villages by Population Size - 2011

Less than 100	100-200	200-500	500-1000	1000-2000	2000-5000	5000-10000	10000 and Above	Total Village
27	29	64	89	44	18	3	0	274

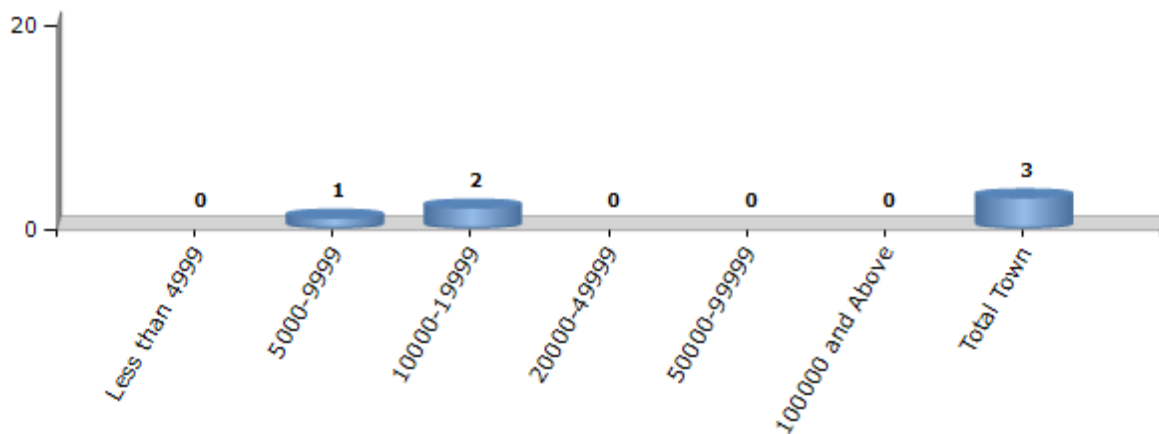
Number of Villages by Population Size - 2011



Number of Towns by Population Size - 2011

Less than 4999	5000-9999	10000-19999	20000-49999	50000-99999	100000 and Above	Total Town
0	1	2	0	0	0	3

Number of Towns by Population Size - 2011



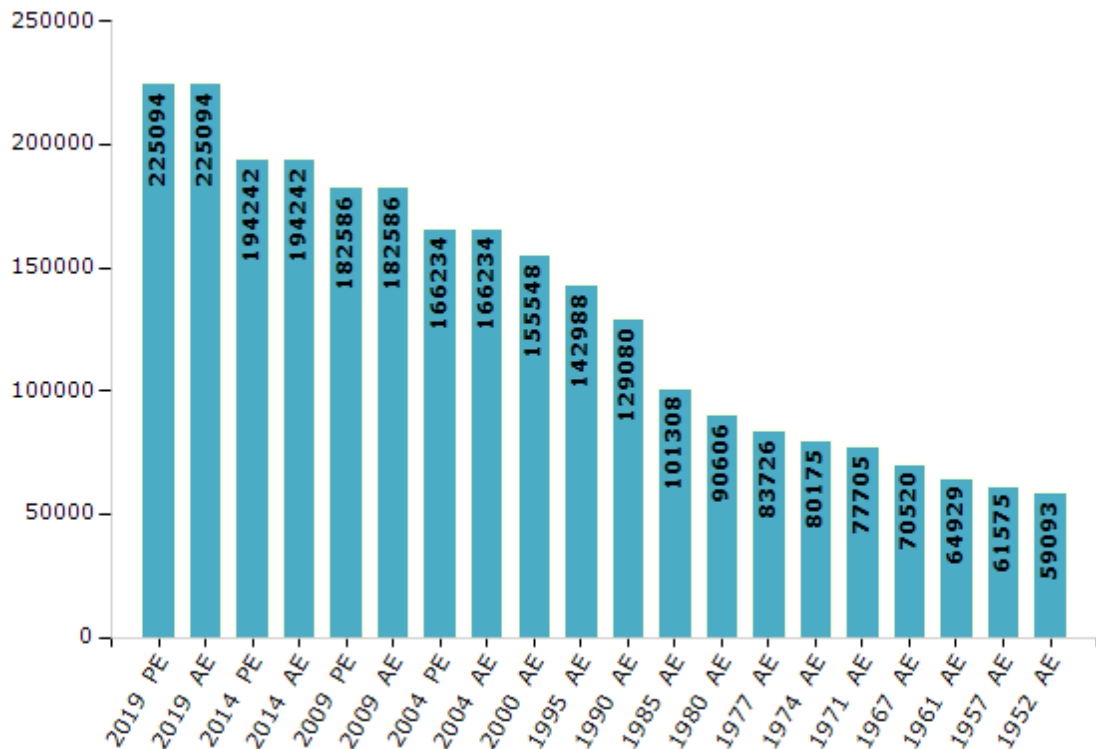
Electoral Features

Electors by Male & Female

Year	Male	Female	Others	Total
2019 PE	119181	105904	9	225094
2019 AE	119181	105904	9	225094
2014 PE	104724	89517	1	194242
2014 AE	104724	89517	1	194242
2009 PE	98588	83998	-	182586
2009 AE	98588	83998	-	182586
2004 PE	89607	76627	-	166234
2004 AE	89607	76627	-	166234
2000 AE	83723	71825	-	155548
1999 PE	-	-	-	-
1995 AE	77370	65618	-	142988

Year	Male	Female	Others	Total
1990 AE	70701	58379	-	129080
1985 AE	54013	47295	-	101308
1980 AE	48056	42550	-	90606
1977 AE	42845	40881	-	83726
1974 AE	41683	38492	-	80175
1971 AE	40367	37338	-	77705
1967 AE	70520	0	-	70520
1961 AE	64929	0	-	64929
1957 AE	61575	0	-	61575
1952 AE	-	-	-	59093

Number of Electors



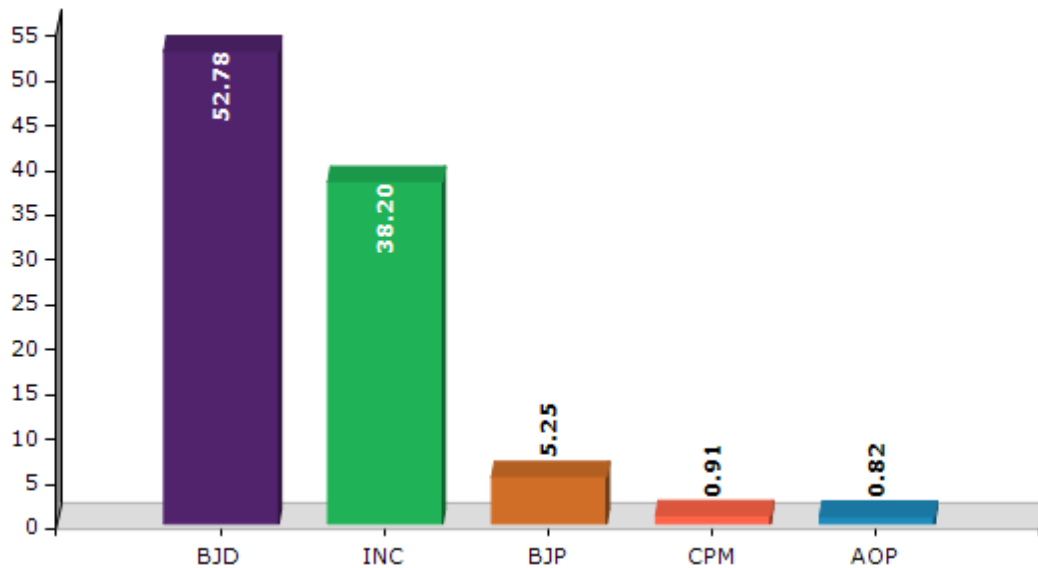
Note : AE : Assembly Election, PE : Assembly Segment of Parliamentary Election

Historical Summary Election Results

Summary Result of Assembly Election - 2014

Candidate Name	Party	Votes	Votes %
Arun Kumar Sahoo	BJD	75538	52.78
Lala Manoj Kumar Ray	INC	54671	38.2
Pradeepta Jena	BJP	7521	5.25
Biswanath Mahapatra	CPM	1297	0.91
Purna Chandra Sahoo	AOP	1171	0.82
Kamal Kumari Patasani	BSP	997	0.7
Manas Kumar Mishra	AAP	442	0.31
Susanta Kumar Dash	IND	309	0.22
Saroj Kumar Behera	SKD	294	0.21
	NOTA	883	0.62

Votes Percentage of Top Parties - 2014



Polling Station Level Election Results

Number and Name of Polling Stations (PS) (2019 AE)

Number of Polling Stations	Name of Polling Stations	Number of Polling Stations	Name of Polling Stations
1	Kosaka	22	Champatipur-3
2	Kridaspur	23	Sanapandusar-1
3	Dimiripatana	24	Sanapandusar-2
4	Kantabania	25	Baunsiapada-1
5	Balugaon-1	26	Baunsiapada-2
6	Balugaon-2	27	Patachandiprasad
7	Balugaon-3	28	Baunsiapada-3
8	Khedapada	29	Bijipur
9	Kadua	30	Jahnipada
10	Saradhapur-1	31	Jahnipada
11	Saradhapur-2	32	Biruda-1
12	Saradhapur-3	33	Biruda-2
13	Melamba	34	Biruda
14	Natugaon	35	Biruda
15	Natugaon	36	Purusottampur
16	Sajanapada	37	Harekrushnapur
17	Sajanapada	38	Harekrushnapur-2
18	Khedabarana	39	Badapandusar-1
19	Saluni	40	Badapandusar-2
20	Champatipur-1	41	Badapandusar-3
21	Champatipur-2	42	Sarapada

Contd....

Polling Station Level Election Results

Polling Station-wise Votes Secured by Overall Top Five Parties in Nayagarh Assembly in Assembly Election (AE) under Puri Parliamentary Constituency in Odisha (2019)

Number of Polling Station	Winner - Aruna Sahoo (BJD)	Runner-up - Irani Ray (BJP)	3rd - Manoj Kumar Sahoo (INC)	4th - Subhalaxmi Dash (ANC)	5th - Balaram Sahoo (IND)	NOTA	Other	Total Votes Secured
36	590	345	24	1	2	5	5	972
37	386	281	16	2	0	5	2	692
38	309	356	22	1	1	4	1	694
39	460	460	15	2	0	2	7	946
40	338	605	30	4	2	9	5	993
41	191	240	6	1	0	0	2	440
42	293	213	6	3	2	1	2	520
43	267	375	26	1	1	1	0	671
44	243	332	26	0	1	2	3	607
45	144	171	20	0	1	1	2	339
46	330	448	40	2	2	3	2	827
47	248	497	66	3	3	2	1	820
48	194	428	58	1	1	0	2	684
49	324	498	55	1	1	3	1	883
50	149	205	22	2	1	0	1	380
51	366	325	76	2	1	3	4	777
52	377	368	20	1	1	3	1	771
53	438	409	19	2	2	4	4	878
54	407	266	14	2	1	3	2	695
55	364	426	25	5	2	2	7	831
56	329	324	16	2	1	0	6	678
57	536	102	3	3	1	3	3	651
58	820	26	2	0	0	0	1	849
59	297	271	20	0	1	3	5	597
60	403	175	3	1	1	2	0	585
61	469	355	13	9	2	9	12	869
62	402	177	2	3	0	0	2	586
63	512	236	14	7	4	6	7	786
64	225	167	4	0	0	1	1	398
65	153	110	8	3	1	0	7	282
66	530	171	15	2	3	1	6	728
67	243	249	4	1	2	3	0	502
68	492	469	20	5	2	7	9	1004
69	230	201	19	1	2	4	8	465
70	254	257	39	4	1	2	4	561

Contd....

Polling Station Level Election Results

Winner, Runner-up and 3rd Party Position & Winning Margin According to Polling Stations in Nayagarh Assembly in Assembly Election (AE) under Puri Parliamentary Constituency in Odisha (2019)

Polling Station Number	Winner Party	Winner Votes (%)	Runner-up Party	Runner-up Votes (%)	Winning Margin Votes (%)	Third Party	Third Party Votes (%)	Other Votes (%)
71	BJD	437 (56.17)	BJP	295 (37.92)	142 (18.25)	INC	19 (2.44)	27 (3.47)
72	BJD	170 (55.56)	BJP	121 (39.54)	49 (16.02)	INC	5 (1.63)	10 (3.27)
73	BJD	465 (55.23)	BJP	344 (40.86)	121 (14.37)	INC	11 (1.31)	22 (2.61)
74	BJD	721 (73.2)	BJP	237 (24.06)	484 (49.14)	INC	16 (1.62)	11 (1.12)
75	BJD	421 (77.11)	BJP	114 (20.88)	307 (56.23)	INC	10 (1.83)	1 (0.18)
76	BJP	496 (50.82)	BJD	446 (45.7)	50 (5.12)	INC	8 (0.82)	26 (2.66)
77	BJP	231 (53.23)	BJD	189 (43.55)	42 (9.68)	INC	10 (2.3)	4 (0.92)
78	BJP	241 (56.18)	BJD	164 (38.23)	77 (17.95)	INC	16 (3.73)	8 (1.86)
79	BJP	325 (49.39)	BJD	313 (47.57)	12 (1.82)	INC	15 (2.28)	5 (0.76)
80	BJP	342 (67.06)	BJD	150 (29.41)	192 (37.65)	INC	9 (1.76)	9 (1.76)
81	BJP	290 (51.42)	BJD	249 (44.15)	41 (7.27)	INC	13 (2.3)	12 (2.13)
82	BJP	391 (49.75)	BJD	365 (46.44)	26 (3.31)	INC	20 (2.54)	10 (1.27)
83	BJP	376 (57.14)	BJD	260 (39.51)	116 (17.63)	INC	12 (1.82)	10 (1.52)
84	BJP	323 (51.93)	BJD	276 (44.37)	47 (7.56)	INC	9 (1.45)	14 (2.25)
85	BJP	374 (54.05)	BJD	280 (40.46)	94 (13.59)	INC	15 (2.17)	23 (3.32)
86	BJP	322 (52.7)	BJD	267 (43.7)	55 (9)	INC	13 (2.13)	9 (1.47)
87	BJP	341 (61.22)	BJD	200 (35.91)	141 (25.31)	INC	12 (2.15)	4 (0.72)
88	BJP	248 (66.49)	BJD	101 (27.08)	147 (39.41)	INC	20 (5.36)	4 (1.07)
89	NV	NV (NV)	NV	NV (NV)	NV (NV)	NV	NV (NV)	NV (NV)
90	BJP	292 (64.18)	BJD	141 (30.99)	151 (33.19)	INC	14 (3.08)	8 (1.76)
91	BJP	313 (54.25)	BJD	227 (39.34)	86 (14.91)	INC	24 (4.16)	13 (2.25)
92	BJP	280 (54.69)	BJD	215 (41.99)	65 (12.7)	INC	15 (2.93)	2 (0.39)
93	BJD	295 (44.16)	BJP	249 (37.28)	46 (6.88)	INC	112 (16.77)	12 (1.8)
94	BJD	330 (46.94)	BJP	321 (45.66)	9 (1.28)	INC	45 (6.4)	7 (1)
95	BJD	356 (49.44)	BJP	305 (42.36)	51 (7.08)	INC	45 (6.25)	14 (1.94)
96	BJP	376 (50.27)	BJD	308 (41.18)	68 (9.09)	INC	31 (4.14)	33 (4.41)
97	BJD	345 (62.16)	BJP	200 (36.04)	145 (26.12)	INC	4 (0.72)	6 (1.08)
98	BJP	461 (50.94)	BJD	402 (44.42)	59 (6.52)	INC	22 (2.43)	20 (2.21)
99	BJD	291 (58.08)	BJP	196 (39.12)	95 (18.96)	INC	9 (1.8)	5 (1)
100	BJD	284 (55.47)	BJP	219 (42.77)	65 (12.7)	INC	4 (0.78)	5 (0.98)
101	BJD	468 (55.78)	BJP	359 (42.79)	109 (12.99)	INC	6 (0.72)	6 (0.72)
102	BJD	210 (63.83)	BJP	106 (32.22)	104 (31.61)	INC	4 (1.22)	9 (2.74)
103	BJD	398 (69.34)	BJP	162 (28.22)	236 (41.12)	INC	9 (1.57)	5 (0.87)
104	BJD	384 (69.82)	BJP	159 (28.91)	225 (40.91)	INC	4 (0.73)	3 (0.55)
105	BJD	297 (63.46)	BJP	154 (32.91)	143 (30.55)	INC	12 (2.56)	5 (1.07)

Contd....

Socio-Economic Amenities - Rural

Access to Education Facilities

Particulars	Number of Villages (% of Population)				
	Available	Not Available	If Not Available (Distance of Nearest Facility)		
			A	B	C
Govt. Primary School	205 (94)	69 (6)	60 (6)	7 (1)	2 (0)
Private Primary School	6 (4)	268 (96)	0 (0)	0 (0)	0 (0)
Govt. Middle School	121 (75)	153 (25)	66 (11)	84 (14)	2 (0)
Private Middle School	6 (6)	268 (94)	0 (0)	0 (0)	0 (0)
Govt. Secondary School	47 (43)	227 (57)	157 (40)	50 (9)	0 (0)
Private Secondary School	5 (4)	269 (96)	13 (5)	3 (1)	0 (0)
Govt. Senior Secondary School	12 (9)	262 (91)	41 (16)	75 (28)	102 (34)
Private Senior Secondary School	1 (0)	273 (100)	7 (3)	25 (6)	11 (3)
Govt. Arts and Science Degree College	3 (4)	271 (96)	27 (15)	128 (50)	80 (21)
Private Arts and Science Degree College	2 (2)	272 (98)	7 (3)	21 (6)	7 (1)
Govt. Engineering College	3 (0)	271 (100)	0 (0)	0 (0)	0 (0)
Private Engineering College	4 (0)	270 (100)	5 (2)	30 (12)	235 (85)
Govt. Medicine College	2 (2)	272 (98)	0 (0)	0 (0)	155 (61)
Private Medicine College	0 (0)	274 (100)	0 (0)	0 (0)	108 (36)
Govt. Management Institute	11 (3)	263 (97)	0 (0)	0 (0)	238 (79)
Private Management Institute	1 (0)	273 (100)	0 (0)	4 (4)	18 (13)
Govt. Polytechnic	4 (2)	270 (98)	0 (0)	1 (0)	35 (9)
Private Polytechnic	0 (0)	274 (100)	13 (6)	37 (14)	94 (29)
Govt. Vocational Training School/ITI	4 (2)	270 (98)	1 (0)	18 (6)	6 (2)
Private Vocational Training School/ITI	0 (0)	274 (100)	26 (14)	71 (28)	59 (12)
Govt. Non Formal Training Centre	0 (0)	274 (100)	3 (1)	14 (3)	21 (8)
Private Non Formal Training Centre	0 (0)	274 (100)	3 (1)	11 (3)	12 (7)
Govt. School For Disabled	0 (0)	274 (100)	5 (1)	6 (1)	12 (6)
Private School For Disabled	0 (0)	274 (100)	16 (8)	46 (15)	69 (19)
Government Others	1 (0)	273 (100)	0 (0)	0 (0)	0 (0)
Private Others	0 (0)	274 (100)	1 (1)	2 (1)	0 (0)

Note : Distance A : Less than 5 km; B : Between 5-10 km; C : 10+ km.; Source : Data Analysis is based on 2011 Census.

DISCLAIMER

The Terms of Use and Disclaimer of Datanet India Private Limited (hereinafter referred to as "Datanet") for use of this analysis report of **Nayagarh Assembly Constituency (Nayagarh Vidhan Sabha) :-**

1. **Assembly Factbook™** is a Registered Trade Mark owned by Datanet.
2. All the maps are sketched and graphical representation only and have not been drawn to the scale and also not to represent the actual geographical area or boundary of the unit.
3. The data for the aforesaid analysis is based on authentic sources and has been culled from the various publications of Census, CSO and NSSO for district and block level data, various central and state government departments, Central & State Elections Commissions and the concerned Returning Officers' releases, Electoral Rolls, Election results and allied publications, internal assessment, surveys, estimates and analysis. Therefore, certain adjustment of data at micro level may have been done to arrive closer to the macro data.
4. Data have been provided on an "As Is" and "As AVAILABLE" basis
5. The colours shown in the maps or diagram and charts of a particular party, alliance or AC are indicative and do not represent them.
6. This publication which includes maps, sheets, graphs and data would be the property under copyright of Datanet only. The user may use these for its internal study, analysis and research purposes. It's public display, re-selling or any commercial uses by the user are not allowed.
7. Datanet has taken due care and caution in compilation and processing of data and allied information, but does not guarantee the accuracy, adequacy or completeness of any information/analysis and will be not responsible for any errors or omissions or for the results obtained from the use of such information/analysis.
8. All the contents for the publication have been culled from various authentic sources and Datanet reasonably believes such sources to be reliable, but does not make any representations, express or implied as to the accuracy or fitness of use of such information. The information or contents of the information/analysis do not constitute advice and should not be relied upon in making (or refraining from making) any decision. Any reliance placed upon the information provided by Datanet is the sole responsibility and strictly at the user's risk.
9. In no event will Datanet be liable for any damages (including, without limitation, damages for loss of business projects, or loss of profits) arising in contract, tort or otherwise from the use of or inability to use any of its contents, or from any action taken (or refrained from being taken) as a result of using the analysis or any of its contents. Datanet its directors, owners, editors, officials, employees, distributor and agents or any associate will not be liable for any errors in the information contained or any consequences arising from the use of the contents of the provided information/analysis.
10. If any provision of these terms and conditions is held invalid or illegal or unenforceable for any reason by any court of competent jurisdiction, such provision shall be severed and the remainder of provisions of the terms and conditions shall continue in full force and effect as if the Term of Use had been executed with the invalid, illegal or unenforceable provision eliminated.
11. If there are any discrepancies in the information provided, please bring it to attention of Datanet for suitable rectification measures.

**Buy Online This Complete Book At
Datanet India eBooks Store**

www.indiastatpublications.com

or go directly at

[http://www.indiastatpublications.com/
Assembly_factbook/Odisha/Puri/ Nayagarh](http://www.indiastatpublications.com/Assembly_factbook/Odisha/Puri/Nayagarh)

 **india**stat**elections**

ISBN : 978-93-5313-269-0



9 789353 132699