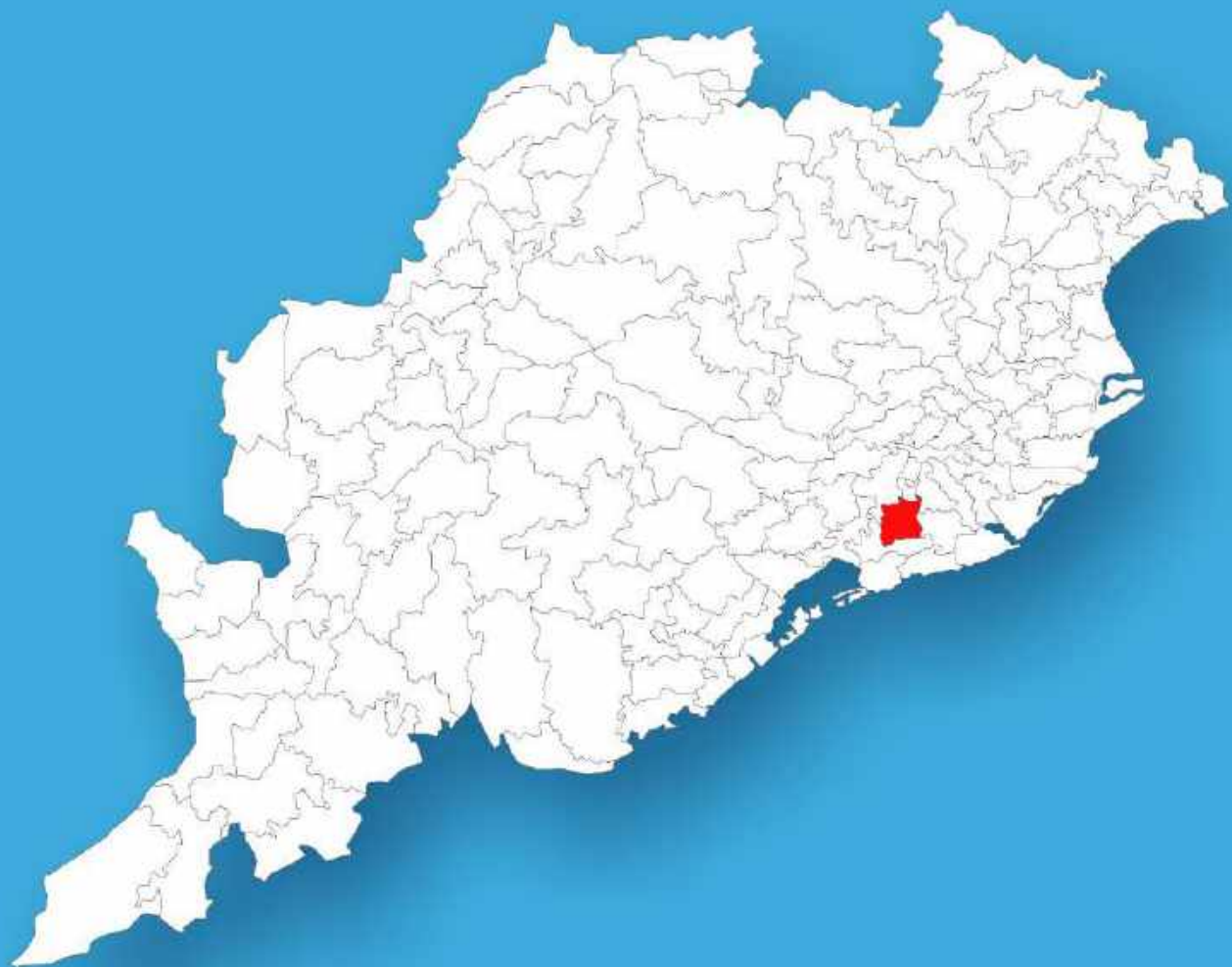




Odisha

Assembly Factbook™

Pipili Assembly Constituency



Key Electoral Data of Pipili
Assembly Constituency (Vidhan Sabha)

Odisha

Assembly Factbook™

Pipili Assembly Constituency



Pipili Vidhan Sabha

Editor & Director

Dr. R.K. Thukral

Research Editor

Dr. Shafeeq Rahman

**Compiled, Researched and Published by
Datanet India Pvt. Ltd.**

D-100, 1st Floor,

Okhla Industrial Area, Phase-I,
New Delhi- 110020.

Ph.: 91-11- 43580781-84

Email : support@indiastatpublications.com

Website : www.indiastatelections.com

Online Book Store :

www.indiastatpublications.com

Report No. : AFB/OD-110-0125

ISBN : 978-93-5313-279-8

First Edition : January, 2018

Eighth Updated Edition : January, 2025

Price : Rs. 11500/-

US\$ 310

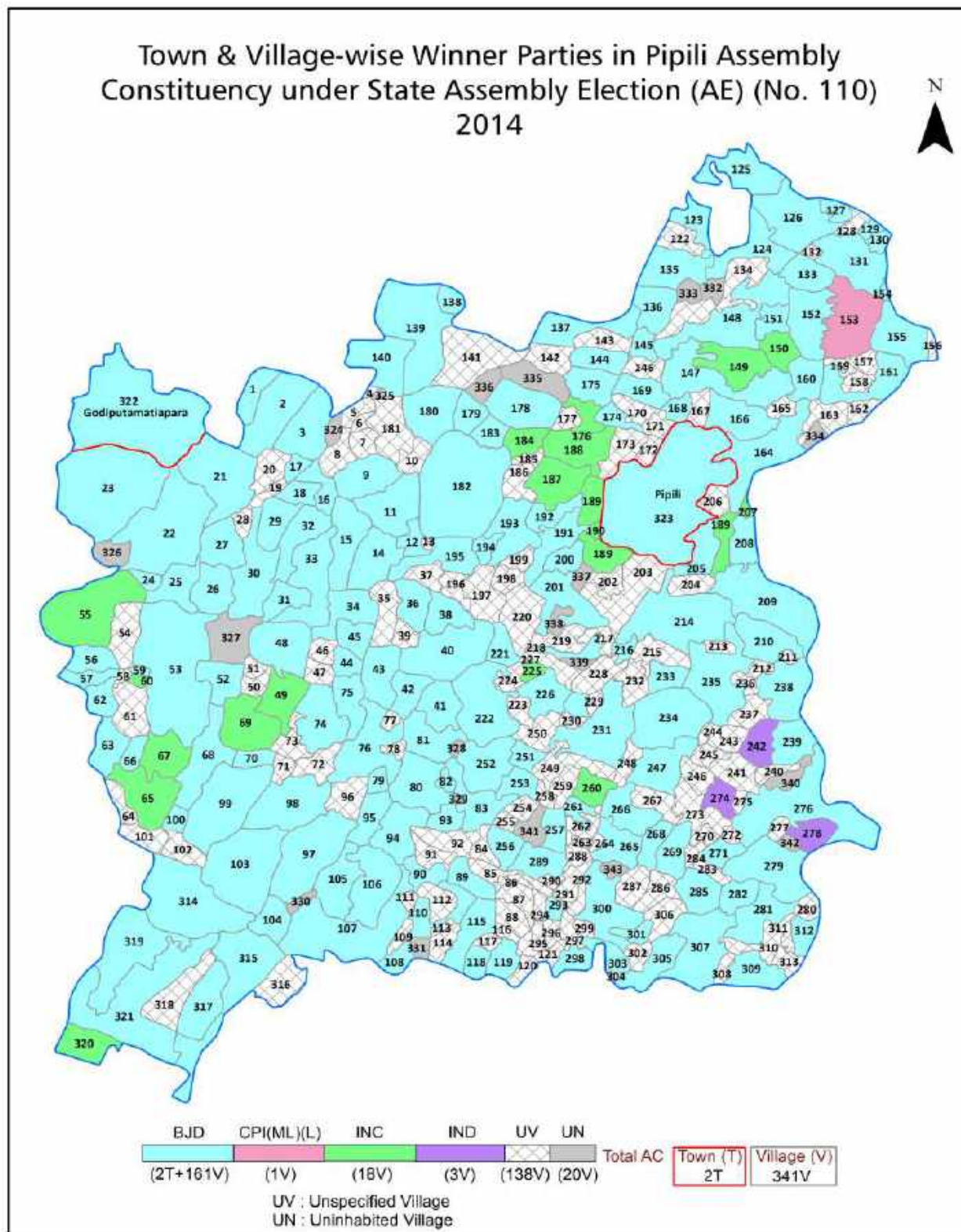
© **Datanet India Pvt. Ltd.**

All rights reserved. No part of this book may be reproduced, stored in a retrieval system or transmitted in any form or by any means, mechanical photocopying, photographing, scanning, recording or otherwise without the prior written permission of the publisher. Please refer to Disclaimer at page no. 242 for the use of this publication.

Printed in India

No.	Particulars	Page No.
	Introduction	
1	Assembly Constituency - (Vidhan Sabha) at a Glance Features of Assembly as per Delimitation Commission of India (2008)	1-2
	Location and Political Maps	
2	Location Map Boundaries of Assembly Constituency - (Vidhan Sabha in District Boundaries of Assembly Constituency under Parliamentary Constituency - (Lok Sabha) Town & Village-wise Winner Parties- 2024-PE, 2024-AE, 2019-PE, 2019-AE, 2014-PE, 2014-AE, 2009-PE and 2009-AE	3-11
	Administrative Setup (2011)	
3	District Sub-district Towns Villages Inhabited Villages Uninhabited Villages Village Panchayat Intermediate Panchayat	12-28
	Demographics (2011)	
4	Population Households Rural/Urban Population Towns and Villages by Population Size Sex Ratio (Total & 0-6 Years) Religious Population Social Population Literacy Rate	29-30
	Electoral Features	
5	Important Dates of Last Elections Held Electors by Gender Service Electors Voters Voters Turnout Polling Stations & Average Number of Electors per Polling Station Electors by Age Group Present Elected Representatives	31-36
	Historical Summary Election Results	
6	Vote Share of Major Parties Winning Margin (Number & Percentage Polarity of Parties Summary Result of Assembly Segment of Parliamentary Elections 2024, 2019, 2014, 2009, 2004 and 1999 Summary Result of Assembly Elections 2024, 2019, 2014, 2009, 2004, 2000, 1995, 1990, 1985, 1980, 1977, 1974, 1971, 1967, 1961, 1957 and 1952	37-61
	Polling Station Level Election Results	
7	Name and Number of Polling Station 2024-PE, 2024-AE, 2019-PE, 2019-AE, 2014-PE, 2014-AE, 2009-PE and 2009-AE Polling Station-wise Electors, Voters & Voters Turnout 2024-PE, 2024-AE, 2019-PE, 2019-AE, 2014-PE, 2014-AE, 2009-PE and 2009-AE Polling Station wise Elections Results 2024-PE, 2024-AE, 2019-PE, 2019-AE, 2014-PE, 2014-AE, 2009-PE and 2009-AE	62-221
	Share of Assembly Constituency	
8	Share of Assembly Constituency - (Vidhan Sabha) in State, District and Parliamentary Constituency - (Lok Sabha)	222
	Socio-Economic Amenities (2011)	
9	Access to Administrative Units Agricultural, Manufacturing and Industrial Commodities Demographic Indicators Education Health & Manpower Drinking Water Supply Sanitation Entertainment and Recreations Infrastructure Power Food Allocation Distribution and Marketing of Agriculture Commodities Infrastructure Transport and Road Infrastructure Communication Banking and Financial Services Land Use Irrigation Source	224-238
10	Abbreviation & Sources	239-240
11	Disclaimer	242

Location & Political Map



Administrative Setup

List of Village Panchayat & Intermediate Panchayat (Block) Name - 2011

Village Name	Village Panchayat Name	Intermediate Panchayat Name
Abalapur	Dandamakundapur	Pipili
Abalapur	Teisipur	Pipili
Abhyamukhiramachandrapur	Abhayamukhi	Delanga
Adhuali	Mangalpur	Pipili
Agarapada	Nuasasan	Pipili
Ainijang	Jasuapur	Pipili
Alarapur	Rupadeipur	Pipili
Alautabelapada	Munida	Delanga
Alisa	Teisipur	Pipili
Amalanga	Delang Kothabad	Delanga
Amrutapur	Sujanapur	Delanga
Anantapur	Kanti	Pipili
Ankoi	Garhmotori	Delanga
Ankula	Delang Kothabad	Delanga
Arada	Dhankera	Delanga
Aragada	Godiput-Matiapada	Delanga
Arangpara	Jagannathpur	Pipili
Arisal	Arisal	Delanga
Arjungoda	Poparanga	Pipili
Arjunsinghpur	Jasuapur	Pipili
Aruha	Govindpur	Pipili
Athabatia	Mangalpur	Pipili
Atharabhag	Bharatipur	Pipili
Ayatanarua	Berboi	Delanga
Bageswarpur	Bharatipur	Pipili
Baghiliipari	Sujanapur	Delanga
Bahabalapur	Saraswatipur	Pipili
Bahelipada	Kanti	Pipili
Balarampurpaikanasahi	Saraswatipur	Pipili

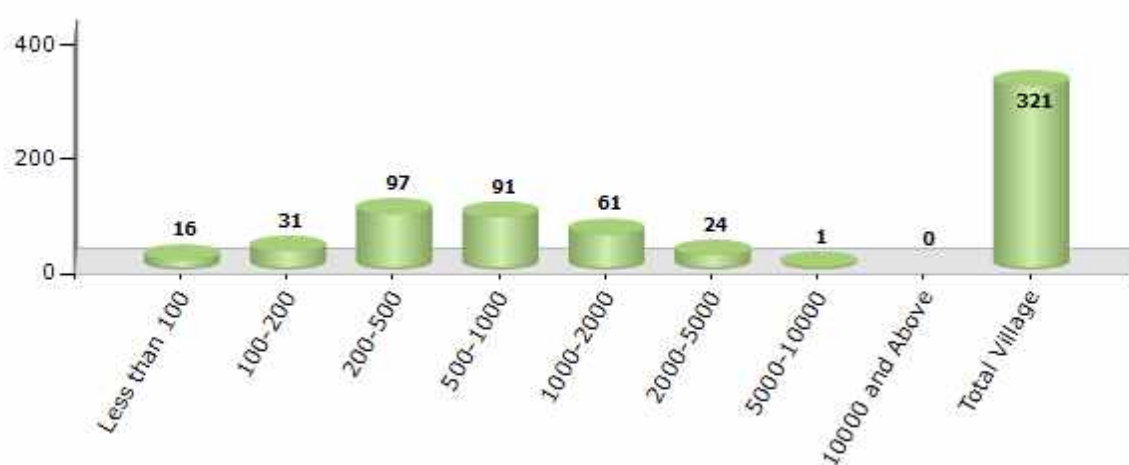
Contd....

Demographic

Number of Villages by Population Size - 2011

Less than 100	100-200	200-500	500-1000	1000-2000	2000-5000	5000-10000	10000 and Above	Total Village
16	31	97	91	61	24	1	0	321

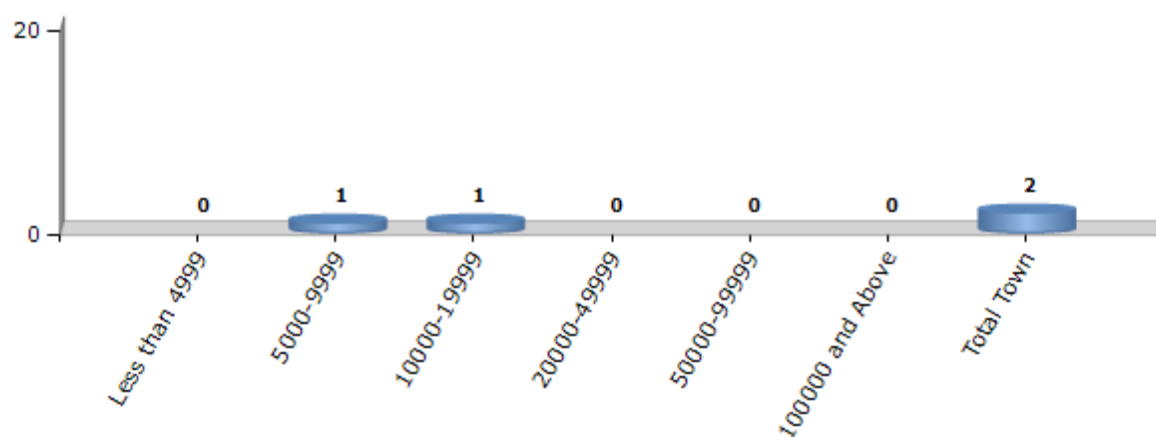
Number of Villages by Population Size - 2011



Number of Towns by Population Size - 2011

Less than 4999	5000-9999	10000-19999	20000-49999	50000-99999	100000 and Above	Total Town
0	1	1	0	0	0	2

Number of Towns by Population Size - 2011



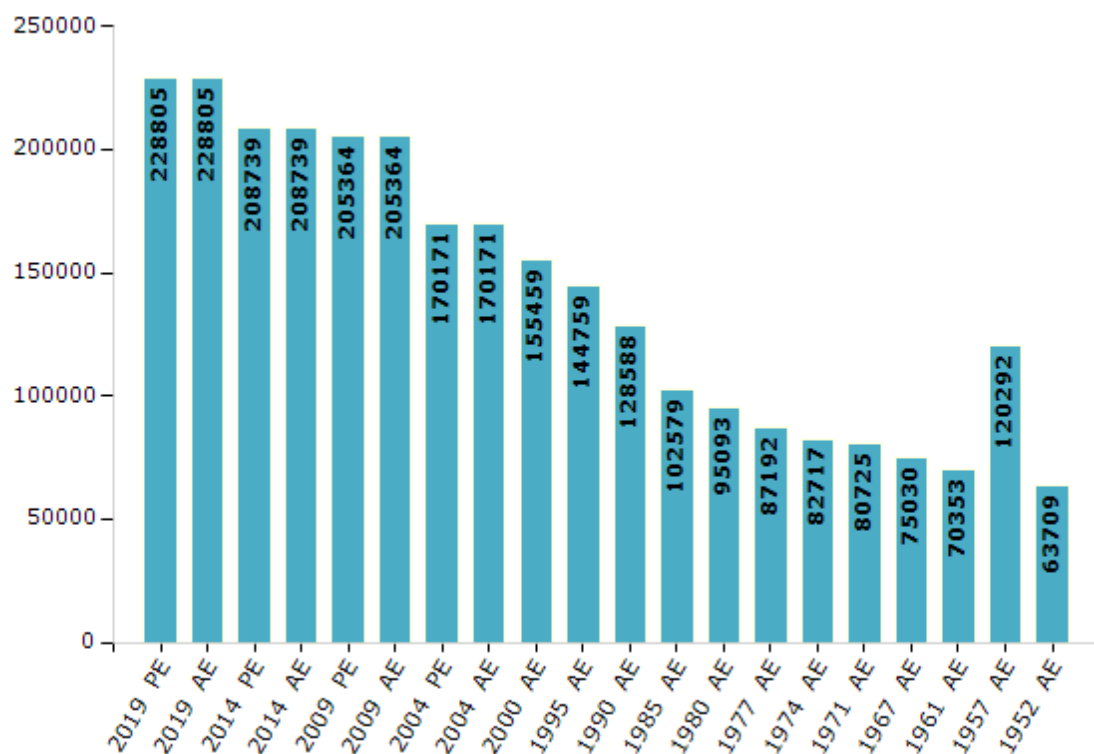
Electoral Features

Electors by Male & Female

Year	Male	Female	Others	Total
2019 PE	118712	110090	3	228805
2019 AE	118712	110090	3	228805
2014 PE	109451	99271	17	208739
2014 AE	109451	99271	17	208739
2009 PE	105952	99412	-	205364
2009 AE	105952	99412	-	205364
2004 PE	86969	83202	-	170171
2004 AE	86969	83202	-	170171
2000 AE	79480	75979	-	155459
1999 PE	-	-	-	-
1995 AE	74945	69814	-	144759

Year	Male	Female	Others	Total
1990 AE	67143	61445	-	128588
1985 AE	53694	48885	-	102579
1980 AE	50848	44245	-	95093
1977 AE	44833	42359	-	87192
1974 AE	41912	40805	-	82717
1971 AE	40957	39768	-	80725
1967 AE	75030	0	-	75030
1961 AE	70353	0	-	70353
1957 AE	120292	0	-	120292
1952 AE	-	-	-	63709

Number of Electors



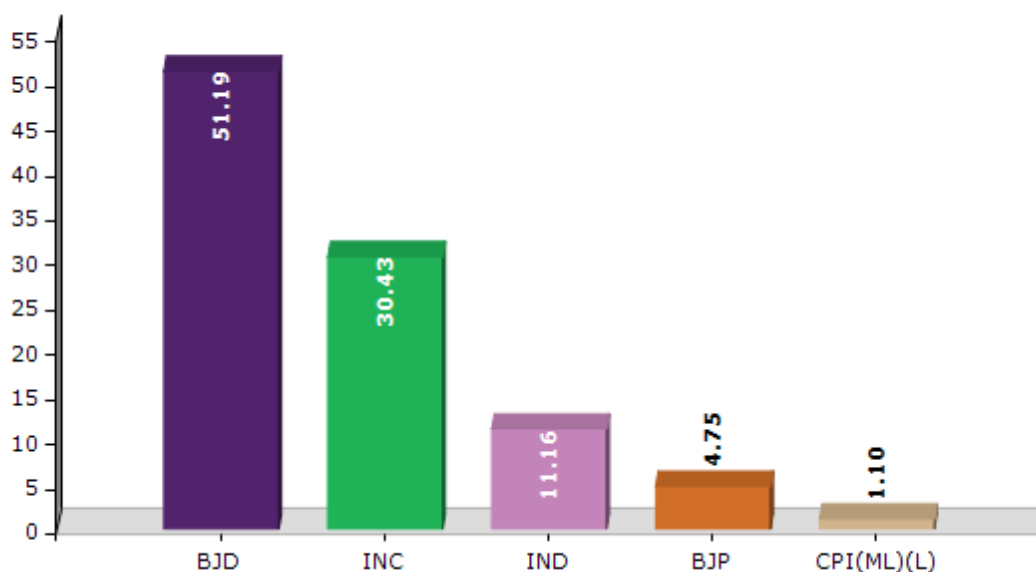
Note : AE : Assembly Election, PE : Assembly Segment of Parliamentary Election

Historical Summary Election Results

Summary Result of Assembly Election - 2014

Candidate Name	Party	Votes	Votes %
Pradeep Maharathy	BJD	82550	51.19
Judhistir Samantaray	INC	49076	30.43
Ashrit Pattanayak	IND	18000	11.16
Prafulla Prasad Gajendra	BJP	7656	4.75
Satyapriya Behera	CPI(ML)(L)	1782	1.1
Subash Baral	SUCI	993	0.62
	NOTA	1220	0.76

Votes Percentage of Top Parties - 2014



Polling Station Level Election Results

Number and Name of Polling Stations (PS) (2019 AE)

Number of Polling Stations	Name of Polling Stations	Number of Polling Stations	Name of Polling Stations
1	Haripur	22	Harirajpur-2
2	Haripur-2	23	Bhansar
3	Jamuna	24	Golapada
4	Jamuna-2	25	Maligaon
5	Jharapada	26	Sadangoi-1
6	Rengal	27	Sadangoi-2
7	Rengal	28	Sadangoi-3
8	Manitri	29	Sadangoi-4
9	Aragad	30	Gandapada
10	Manapur	31	Chainpur
11	Gopinathpur	32	Ankoi
12	Bada Ichhapur	33	Gadamotari
13	Barapada	34	Batol
14	Barapada-2	35	Kumundal
15	Nipur	36	Gadabeguniapada
16	Basantpur	37	Jorakani
17	Sinhabrahmapur	38	Bitipur
18	Sinhabrahmapur	39	Tigiria
19	Nimabasant	40	Ghanipur
20	Baang	41	Ghanipur
21	Harirajpur	42	Ghoradia-I

Contd....

Polling Station Level Election Results

Polling Station-wise Votes Secured by Overall Top Five Parties in Pipili Assembly in Assembly Election (AE) under Puri Parliamentary Constituency in Odisha (2019)

Number of Polling Station	Winner - Pradeep Maharathy (BJD)	Runner-up - Ashrit Pattanayak (BJP)	3rd - Ajit Mangaraj (INC)	4th - Ashok Pradhan (CPI(M) (L))	5th - Ahemad Khan (BSP)	NOTA	Other	Total Votes Secured
36	258	474	125	7	34	9	3	910
37	410	155	66	15	9	5	0	660
38	184	56	18	10	1	1	1	271
39	233	160	44	20	2	2	2	463
40	520	311	101	6	6	6	1	951
41	400	402	96	14	4	18	4	938
42	342	328	30	6	2	4	2	714
43	308	372	30	5	2	3	8	728
44	138	316	39	2	2	1	2	500
45	NV	NV	NV	NV	NV	NV	NV	NV
46	260	189	44	3	3	3	1	503
47	265	282	20	17	2	1	2	589
48	441	254	26	4	3	7	2	737
49	305	391	76	5	0	3	6	786
50	364	272	81	3	4	3	1	728
51	235	205	82	2	2	0	1	527
52	240	313	17	3	1	0	3	577
53	235	274	5	21	2	0	1	538
54	306	492	17	2	2	4	2	825
55	337	392	119	5	4	6	8	871
56	327	429	16	3	0	1	3	779
57	157	391	12	2	2	3	5	572
58	347	305	28	2	0	2	3	687
59	190	201	42	0	1	1	3	438
60	353	302	175	10	3	9	9	861
61	235	307	11	3	0	0	1	557
62	298	309	10	5	1	2	2	627
63	267	266	23	2	0	1	3	562
64	378	321	17	22	0	3	0	741
65	285	288	10	2	1	3	23	612
66	235	186	80	8	2	2	2	515
67	173	241	18	1	1	1	2	437
68	110	106	24	6	1	0	1	248
69	301	159	100	11	5	1	1	578
70	280	203	26	1	1	1	3	515

Contd....

Polling Station Level Election Results

Winner, Runner-up and 3rd Party Position & Winning Margin According to Polling Stations in Pipili Assembly in Assembly Election (AE) under Puri Parliamentary Constituency in Odisha (2019)

Polling Station Number	Winner Party	Winner Votes (%)	Runner-up Party	Runner-up Votes (%)	Winning Margin Votes (%)	Third Party	Third Party Votes (%)	Other Votes (%)
71	BJD	385 (55.32)	BJP	154 (22.13)	231 (33.19)	INC	148 (21.26)	9 (1.29)
72	BJD	268 (45.66)	BJP	263 (44.8)	5 (0.86)	INC	50 (8.52)	6 (1.02)
73	BJD	246 (44.4)	BJP	233 (42.06)	13 (2.34)	INC	60 (10.83)	15 (2.71)
74	BJD	304 (49.11)	BJP	160 (25.85)	144 (23.26)	INC	135 (21.81)	20 (3.23)
75	BJP	103 (43.64)	BJD	94 (39.83)	9 (3.81)	INC	36 (15.25)	3 (1.27)
76	BJD	281 (51.47)	BJP	206 (37.73)	75 (13.74)	INC	53 (9.71)	6 (1.1)
77	BJD	431 (46.85)	BJP	325 (35.33)	106 (11.52)	INC	154 (16.74)	10 (1.09)
78	BJD	309 (42.92)	BJP	257 (35.69)	52 (7.23)	INC	136 (18.89)	18 (2.5)
79	BJD	543 (55.81)	BJP	325 (33.4)	218 (22.41)	INC	89 (9.15)	16 (1.64)
80	BJD	369 (47.74)	BJP	368 (47.61)	1 (0.13)	INC	19 (2.46)	17 (2.2)
81	BJD	155 (52.19)	BJP	119 (40.07)	36 (12.12)	INC	20 (6.73)	3 (1.01)
82	BJD	227 (53.16)	BJP	184 (43.09)	43 (10.07)	INC	7 (1.64)	9 (2.11)
83	BJD	448 (61.96)	BJP	246 (34.02)	202 (27.94)	INC	17 (2.35)	12 (1.66)
84	BJP	291 (48.58)	BJD	273 (45.58)	18 (3)	INC	19 (3.17)	16 (2.67)
85	BJD	268 (51.44)	BJP	225 (43.19)	43 (8.25)	INC	13 (2.5)	15 (2.88)
86	BJD	441 (48.57)	BJP	430 (47.36)	11 (1.21)	INC	24 (2.64)	13 (1.43)
87	BJD	319 (48.78)	BJP	278 (42.51)	41 (6.27)	INC	31 (4.74)	26 (3.98)
88	BJD	263 (64.62)	BJP	119 (29.24)	144 (35.38)	INC	14 (3.44)	11 (2.7)
89	BJD	297 (59.28)	BJP	179 (35.73)	118 (23.55)	INC	16 (3.19)	9 (1.8)
90	BJP	271 (51.13)	BJD	215 (40.57)	56 (10.56)	SUCI(C)	27 (5.09)	17 (3.21)
91	NV	NV (NV)	NV	NV (NV)	NV (NV)	NV	NV (NV)	NV (NV)
92	BJD	457 (46.4)	BJP	455 (46.19)	2 (0.21)	INC	32 (3.25)	41 (4.16)
93	BJP	441 (50.69)	BJD	343 (39.43)	98 (11.26)	INC	59 (6.78)	27 (3.1)
94	BJD	495 (57.36)	BJP	328 (38.01)	167 (19.35)	INC	22 (2.55)	18 (2.09)
95	BJP	213 (48.08)	BJD	205 (46.28)	8 (1.8)	INC	13 (2.93)	12 (2.71)
96	BJD	347 (57.07)	BJP	242 (39.8)	105 (17.27)	INC	14 (2.3)	5 (0.82)
97	BJP	306 (46.86)	BJD	274 (41.96)	32 (4.9)	INC	52 (7.96)	21 (3.22)
98	BJP	359 (41.94)	BJD	347 (40.54)	12 (1.4)	INC	79 (9.23)	71 (8.29)
99	BJP	386 (61.08)	BJD	203 (32.12)	183 (28.96)	INC	28 (4.43)	15 (2.37)
100	NV	NV (NV)	NV	NV (NV)	NV (NV)	NV	NV (NV)	NV (NV)
101	BJD	241 (57.11)	BJP	153 (36.26)	88 (20.85)	INC	26 (6.16)	2 (0.47)
102	BJD	338 (69.83)	BJP	126 (26.03)	212 (43.8)	INC	18 (3.72)	2 (0.41)
103	BJP	346 (52.58)	BJD	287 (43.62)	59 (8.96)	INC	16 (2.43)	9 (1.37)
104	BJD	432 (77.7)	BJP	109 (19.6)	323 (58.1)	INC	9 (1.62)	6 (1.08)
105	BJD	427 (82.75)	BJP	59 (11.43)	368 (71.32)	INC	21 (4.07)	9 (1.74)

Contd....

Socio-Economic Amenities - Rural

Access to Education Facilities

Particulars	Number of Villages (% of Population)				
	Available	Not Available	If Not Available (Distance of Nearest Facility)		
			A	B	C
Govt. Primary School	240 (92)	81 (8)	71 (7)	5 (1)	0 (0)
Private Primary School	27 (13)	294 (87)	0 (0)	0 (0)	0 (0)
Govt. Middle School	132 (67)	189 (33)	87 (16)	82 (12)	14 (3)
Private Middle School	14 (10)	307 (90)	4 (1)	1 (0)	0 (0)
Govt. Secondary School	47 (29)	274 (71)	197 (47)	39 (11)	0 (0)
Private Secondary School	11 (9)	310 (91)	28 (8)	4 (1)	0 (0)
Govt. Senior Secondary School	6 (4)	315 (96)	60 (19)	125 (35)	43 (10)
Private Senior Secondary School	2 (2)	319 (98)	16 (7)	49 (18)	21 (6)
Govt. Arts and Science Degree College	6 (4)	315 (96)	40 (14)	122 (34)	36 (12)
Private Arts and Science Degree College	2 (1)	319 (99)	20 (8)	77 (24)	20 (4)
Govt. Engineering College	0 (0)	321 (100)	17 (9)	26 (8)	149 (38)
Private Engineering College	0 (0)	321 (100)	2 (1)	10 (3)	117 (41)
Govt. Medicine College	0 (0)	321 (100)	0 (0)	1 (0)	126 (44)
Private Medicine College	0 (0)	321 (100)	2 (0)	5 (2)	184 (52)
Govt. Management Institute	0 (0)	321 (100)	8 (3)	28 (9)	273 (80)
Private Management Institute	0 (0)	321 (100)	3 (2)	2 (2)	7 (5)
Govt. Polytechnic	0 (0)	321 (100)	1 (0)	1 (1)	210 (66)
Private Polytechnic	0 (0)	321 (100)	4 (1)	5 (2)	90 (26)
Govt. Vocational Training School/ITI	2 (1)	319 (99)	4 (1)	11 (5)	70 (23)
Private Vocational Training School/ITI	1 (0)	320 (100)	32 (11)	105 (31)	90 (25)
Govt. Non Formal Training Centre	0 (0)	321 (100)	3 (1)	28 (8)	233 (73)
Private Non Formal Training Centre	0 (0)	321 (100)	3 (2)	1 (1)	42 (12)
Govt. School For Disabled	0 (0)	321 (100)	0 (0)	9 (4)	246 (75)
Private School For Disabled	0 (0)	321 (100)	10 (5)	7 (4)	32 (8)
Government Others	0 (0)	321 (100)	0 (0)	1 (0)	5 (1)
Private Others	0 (0)	321 (100)	3 (1)	12 (3)	9 (3)

Note : Distance A : Less than 5 km; B : Between 5-10 km; C : 10+ km.; Source : Data Analysis is based on 2011 Census.

DISCLAIMER

The Terms of Use and Disclaimer of Datanet India Private Limited (hereinafter referred to as "Datanet") for use of this analysis report of **Pipili Assembly Constituency (Pipili Vidhan Sabha)** :-

1. **Assembly Factbook™** is a Registered Trade Mark owned by Datanet.
2. All the maps are sketched and graphical representation only and have not been drawn to the scale and also not to represent the actual geographical area or boundary of the unit.
3. The data for the aforesaid analysis is based on authentic sources and has been culled from the various publications of Census, CSO and NSSO for district and block level data, various central and state government departments, Central & State Elections Commissions and the concerned Returning Officers' releases, Electoral Rolls, Election results and allied publications, internal assessment, surveys, estimates and analysis. Therefore, certain adjustment of data at micro level may have been done to arrive closer to the macro data.
4. Data have been provided on an "As Is" and "As AVAILABLE" basis
5. The colours shown in the maps or diagram and charts of a particular party, alliance or AC are indicative and do not represent them.
6. This publication which includes maps, sheets, graphs and data would be the property under copyright of Datanet only. The user may use these for its internal study, analysis and research purposes. It's public display, re-selling or any commercial uses by the user are not allowed.
7. Datanet has taken due care and caution in compilation and processing of data and allied information, but does not guarantee the accuracy, adequacy or completeness of any information/analysis and will be not responsible for any errors or omissions or for the results obtained from the use of such information/analysis.
8. All the contents for the publication have been culled from various authentic sources and Datanet reasonably believes such sources to be reliable, but does not make any representations, express or implied as to the accuracy or fitness of use of such information. The information or contents of the information/analysis do not constitute advice and should not be relied upon in making (or refraining from making) any decision. Any reliance placed upon the information provided by Datanet is the sole responsibility and strictly at the user's risk.
9. In no event will Datanet be liable for any damages (including, without limitation, damages for loss of business projects, or loss of profits) arising in contract, tort or otherwise from the use of or inability to use any of its contents, or from any action taken (or refrained from being taken) as a result of using the analysis or any of its contents. Datanet its directors, owners, editors, officials, employees, distributor and agents or any associate will not be liable for any errors in the information contained or any consequences arising from the use of the contents of the provided information/analysis.
10. If any provision of these terms and conditions is held invalid or illegal or unenforceable for any reason by any court of competent jurisdiction, such provision shall be severed and the remainder of provisions of the terms and conditions shall continue in full force and effect as if the Term of Use had been executed with the invalid, illegal or unenforceable provision eliminated.
11. If there are any discrepancies in the information provided, please bring it to attention of Datanet for suitable rectification measures.

Buy Online This Complete Book At
Datanet India eBooks Store

www.indiastatpublications.com

or go directly at

[http://www.indiastatpublications.com/
Assembly_factbook/Odisha/Puri/ Pipili](http://www.indiastatpublications.com/Assembly_factbook/Odisha/Puri/Pipili)



 **indiastat**elections

ISBN : 978-93-5313-279-8

