



Odisha

# Assembly Factbook™

Puri Assembly Constituency



Key Electoral Data of Puri  
Assembly Constituency (Vidhan Sabha)

Odisha

# **Assembly Factbook™**

Puri Assembly Constituency



Puri Vidhan Sabha

## **Editor & Director**

Dr. R.K. Thukral

## **Research Editor**

Dr. Shafeeq Rahman

## **Compiled, Researched and Published by Datanet India Pvt. Ltd.**

D-100, 1st Floor,

Okhla Industrial Area, Phase-I,  
New Delhi- 110020.

Ph.: 91-11- 43580781-84

Email : support@indiastatpublications.com

Website : www.indiastatelections.com

## **Online Book Store :**

www.indiastatpublications.com

**Report No. :** AFB/OD-107-0125

**ISBN :** 978-93-5313-281-1

**First Edition :** January, 2018

**Eighth Updated Edition :** January, 2025

**Price :** Rs. 11500/-

US\$ 310

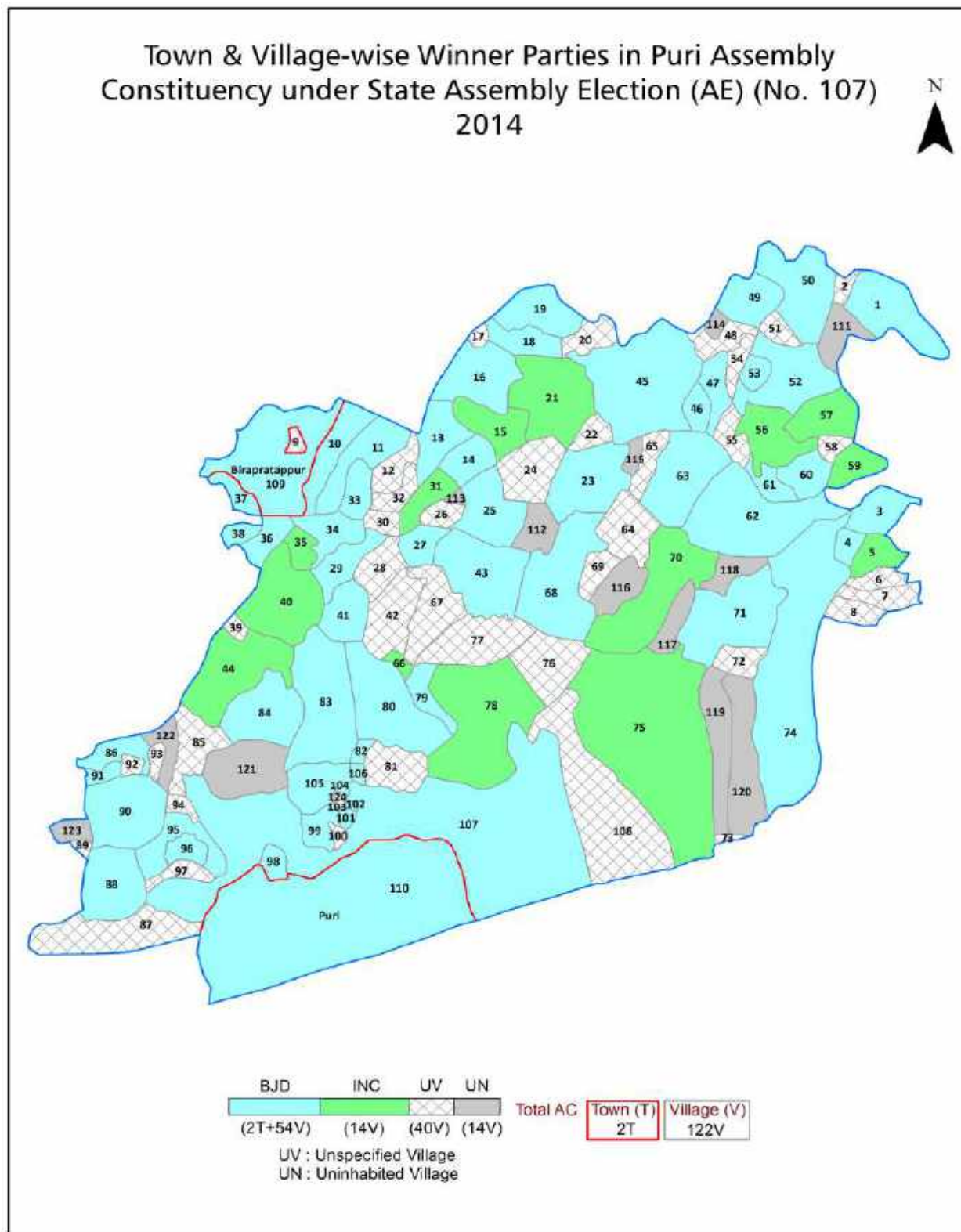
**© Datanet India Pvt. Ltd.**

All rights reserved. No part of this book may be reproduced, stored in a retrieval system or transmitted in any form or by any means, mechanical photocopying, photographing, scanning, recording or otherwise without the prior written permission of the publisher. Please refer to Disclaimer at page no. 210 for the use of this publication.

Printed in India

No.	Particulars	Page No.
	<b>Introduction</b>	
1	Assembly Constituency - (Vidhan Sabha) at a Glance   Features of Assembly as per Delimitation Commission of India (2008)	1-2
	<b>Location and Political Maps</b>	
2	Location Map   Boundaries of Assembly Constituency - (Vidhan Sabha in District   Boundaries of Assembly Constituency under Parliamentary Constituency - (Lok Sabha)   Town & Village-wise Winner Parties- 2024-PE, 2024-AE, 2019-PE, 2019-AE, 2014-PE, 2014-AE, 2009-PE and 2009-AE	3-11
	<b>Administrative Setup (2011)</b>	
3	District   Sub-district   Towns   Villages   Inhabited Villages   Uninhabited Villages   Village Panchayat   Intermediate Panchayat	12-18
	<b>Demographics (2011)</b>	
4	Population   Households   Rural/Urban Population   Towns and Villages by Population Size   Sex Ratio (Total & 0-6 Years)   Religious Population   Social Population   Literacy Rate	19-20
	<b>Electoral Features</b>	
5	Important Dates of Last Elections Held   Electors by Gender   Service Electors   Voters   Voters Turnout   Polling Stations & Average Number of Electors per Polling Station   Electors by Age Group   Present Elected Representatives	21-26
	<b>Historical Summary Election Results</b>	
6	Vote Share of Major Parties   Winning Margin (Number & Percentage   Polarity of Parties   Summary Result of Assembly Segment of Parliamentary Elections 2024, 2019, 2014, 2009, 2004 and 1999   Summary Result of Assembly Elections 2024, 2019, 2014, 2009, 2004, 2000, 1995, 1990, 1985, 1980, 1977, 1974, 1971, 1967, 1961, 1957 and 1952	27-51
	<b>Polling Station Level Election Results</b>	
7	Name and Number of Polling Station 2024-PE, 2024-AE, 2019-PE, 2019-AE, 2014-PE, 2014-AE, 2009-PE and 2009-AE   Polling Station-wise Electors, Voters & Voters Turnout 2024-PE, 2024-AE, 2019-PE, 2019-AE, 2014-PE, 2014-AE, 2009-PE and 2009-AE   Polling Station wise Elections Results 2024-PE, 2024-AE, 2019-PE, 2019-AE, 2014-PE, 2014-AE, 2009-PE and 2009-AE	52-189
	<b>Share of Assembly Constituency</b>	
8	Share of Assembly Constituency - (Vidhan Sabha) in State, District and Parliamentary Constituency - (Lok Sabha)	190
	<b>Socio-Economic Amenities (2011)</b>	
9	Access to Administrative Units   Agricultural, Manufacturing and Industrial Commodities   Demographic Indicators   Education   Health & Manpower   Drinking Water Supply   Sanitation   Entertainment and Recreations Infrastructure   Power   Food Allocation Distribution and Marketing of Agriculture Commodities Infrastructure   Transport and Road Infrastructure   Communication   Banking and Financial Services   Land Use   Irrigation Source	192-206
10	<b>Abbreviation &amp; Sources</b>	207-208
11	<b>Disclaimer</b>	210

## Location & Political Map





## Administrative Setup

### List of Village Panchayat & Intermediate Panchayat (Block) Name - 2011

Village Name	Village Panchayat Name	Intermediate Panchayat Name
Alaba	Gadamrugasira	Puri Sadar
Alang	Baliguali	Puri Sadar
Alapur	Gadamrugasira	Puri Sadar
Alasana	Chalisibatia	Puri Sadar
Alasankha	Itibhuan	Gop
Alatunga	Baliguali	Puri Sadar
Alikia	Gopinathpur	Puri Sadar
Amangabarabati	Gorual	Brahmagiri
Amuri	Baliput	Puri Sadar
Ankupada	Raigorada	Puri Sadar
Apila	Birapratappur	Puri Sadar
Atharanala	Gopinathpur	Puri Sadar
Atharanala alias Jitkar Muduli patana	Gopinathpur	Puri Sadar
Atharanala alias samang	Gopinathpur	Puri Sadar
Bagha	Gadamrugasira	Puri Sadar
Balia	Chalisibatia	Puri Sadar
Balipada	Balipada	Puri Sadar
Baliput	Baliput	Puri Sadar
Baliput samil Jagannathpur	Baliput	Puri Sadar
Ballabhananda	Sasandamodarpur	Puri Sadar
Balukhanda	Baliguali	Puri Sadar
Banbarada	Itibhuan	Gop
Bangurbagadadharpur	Balipada	Puri Sadar
Barana	Raigorada	Puri Sadar
Batagan	Harekrushnapur	Puri Sadar
Batulibhuan	Chhaitana	Gop
Beldal	Baliguali	Puri Sadar
Betal	Baliput	Puri Sadar
Bhartipur	Gopinathpur	Puri Sadar

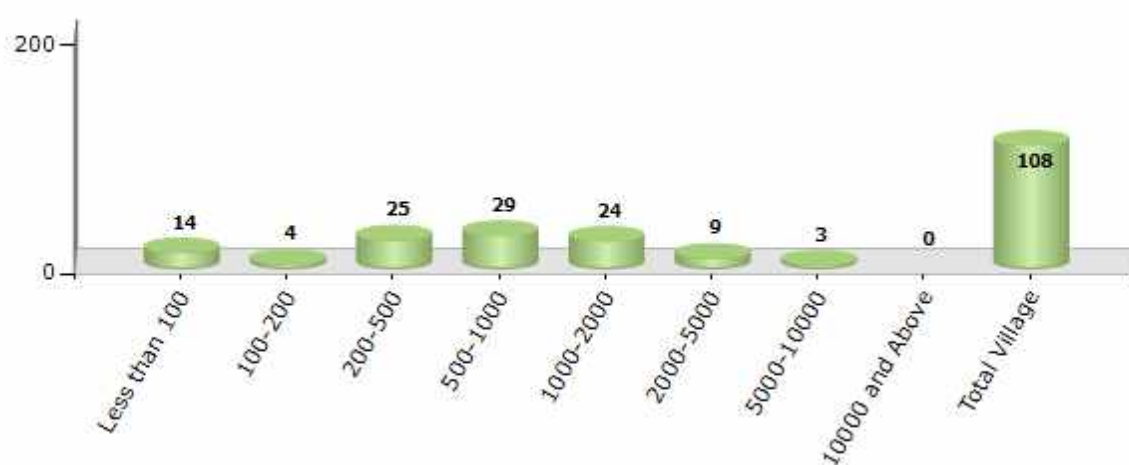
Contd....

## Demographic

### Number of Villages by Population Size - 2011

Less than 100	100-200	200-500	500-1000	1000-2000	2000-5000	5000-10000	10000 and Above	Total Village
14	4	25	29	24	9	3	0	108

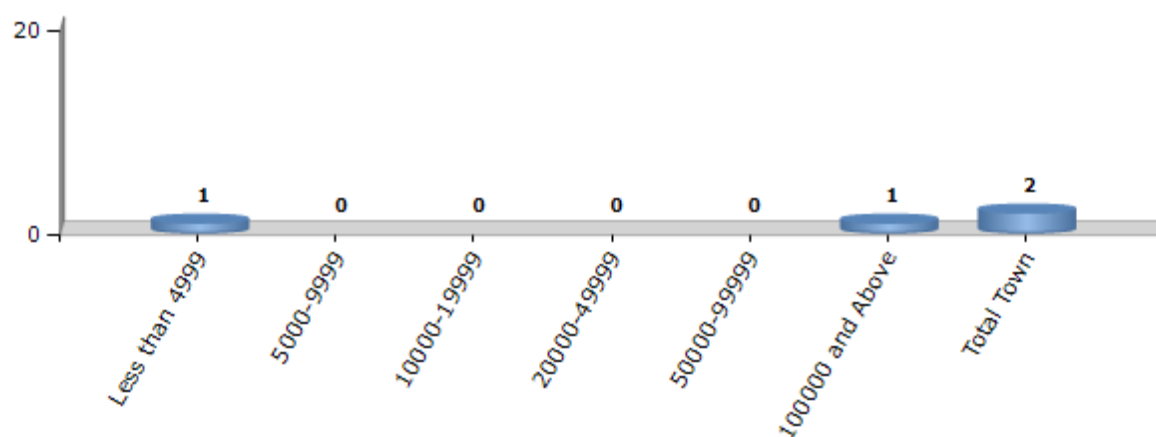
Number of Villages by Population Size - 2011



### Number of Towns by Population Size - 2011

Less than 4999	5000-9999	10000-19999	20000-49999	50000-99999	100000 and Above	Total Town
1	0	0	0	0	1	2

Number of Towns by Population Size - 2011



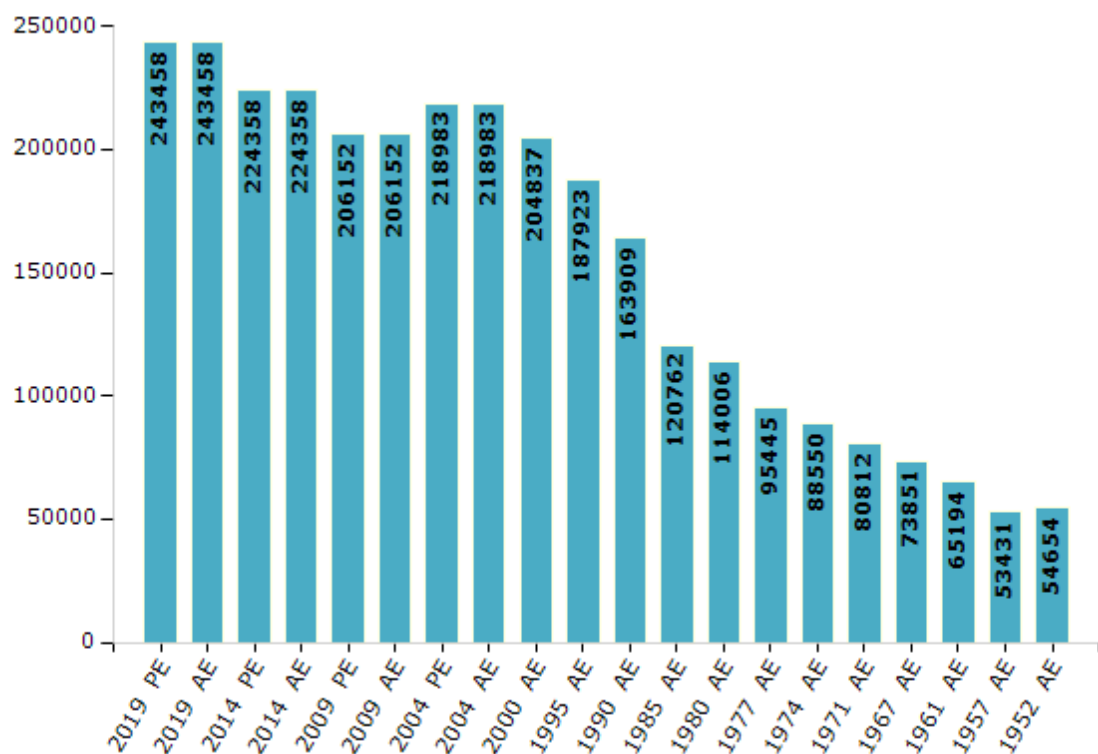
## Electoral Features

### Electors by Male & Female

Year	Male	Female	Others	Total
2019 PE	126355	117071	32	243458
2019 AE	126355	117071	32	243458
2014 PE	118056	106298	4	224358
2014 AE	118056	106298	4	224358
2009 PE	108745	97407	-	206152
2009 AE	108745	97407	-	206152
2004 PE	114388	104595	-	218983
2004 AE	114388	104595	-	218983
2000 AE	107373	97464	-	204837
1999 PE	-	-	-	-
1995 AE	100178	87745	-	187923

Year	Male	Female	Others	Total
1990 AE	87947	75962	-	163909
1985 AE	64723	56039	-	120762
1980 AE	60187	53819	-	114006
1977 AE	51839	43606	-	95445
1974 AE	47039	41511	-	88550
1971 AE	43043	37769	-	80812
1967 AE	73851	0	-	73851
1961 AE	65194	0	-	65194
1957 AE	53431	0	-	53431
1952 AE	-	-	-	54654

Number of Electors



Note : AE : Assembly Election, PE : Assembly Segment of Parliamentary Election

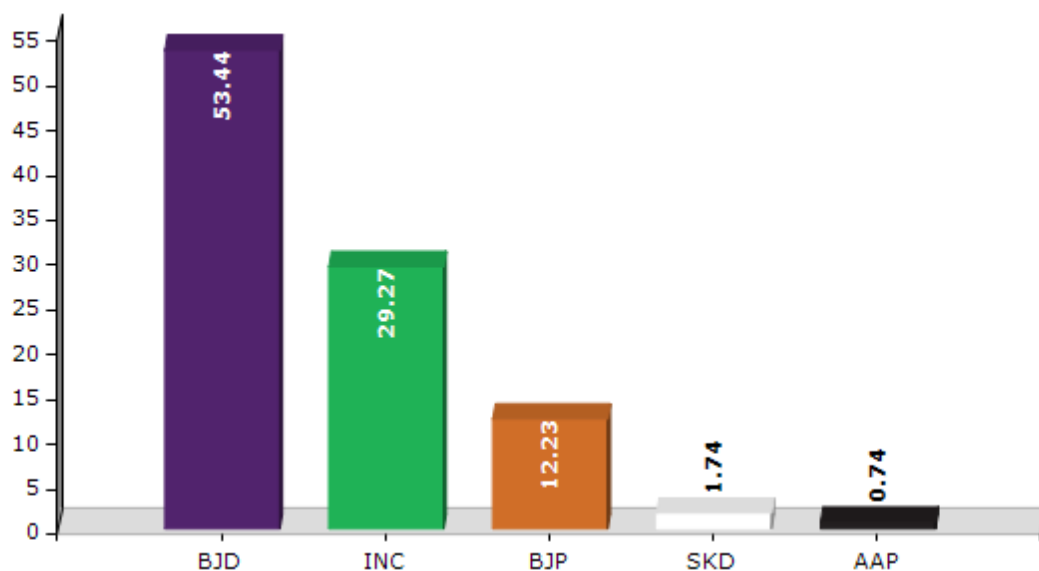


## Historical Summary Election Results

### Summary Result of Assembly Election - 2014

Candidate Name	Party	Votes	Votes %
Maheswar Mohanty	BJD	76760	53.44
Uma Ballav Rath	INC	42039	29.27
Krushna Chandra Panda	BJP	17560	12.23
Surendranath Dash	SKD	2504	1.74
Aditya Hruday Mishra	AAP	1058	0.74
Basanti Bhoi	BSP	921	0.64
Sridhar Mishra	AOP	580	0.4
Nrusingha Charan Das	AITC	348	0.24
Rama Chandra Pradhan	IND	331	0.23
	NOTA	1526	1.06

Votes Percentage of Top Parties - 2014



## Polling Station Level Election Results

### Number and Name of Polling Stations (PS) (2019 AE)

Number of Polling Stations	Name of Polling Stations	Number of Polling Stations	Name of Polling Stations
1	Bira Pratapur-1	22	Gunthapilipila
2	Bira Pratapur-2	23	Basudeb Ballabh-1
3	Bira Pratapur-1	24	Basudeb Ballabh-2
4	Bira Pratapur-2	25	Sasan Damodarapur-1
5	Ganganarayan Pur	26	Sasan Damodarapur -2
6	Barabodia	27	Parbatipur-1
7	Apila	28	Parbatipur-2
8	Dolagobindapur-1	29	Khadipada-1
9	Dolagobindapur-2	30	Khadipada-2
10	Kapateswar-1	31	Kasi Jagannathapur
11	Kapateswar-2	32	Kanthapur
12	Kapteswar-3	33	Kanthapur
13	Chandanpur-1	34	Chudangasahi-1
14	Chandanpur-2	35	Chudangasahi-2
15	Chandanpur-3	36	Markandeswar Sahi-1
16	Chandanpur-4	37	Markandeswar Sahi-2
17	Malatipatapur-1	38	Markandeswar Sahi-3
18	Malatipatapur-2	39	Markandeswar Sahi-4
19	Talajanga-1	40	Gokhasahi
20	Talajanga -2	41	Gokhasahi
21	Talajanga-2	42	Badadanda-1

Contd....

## Polling Station Level Election Results

### Polling Station-wise Votes Secured by Overall Top Five Parties in Puri Assembly in Assembly Election (AE) under Puri Parliamentary Constituency in Odisha (2019)

Number of Polling Station	Winner - Jayanta Kumar Sarangi (BJP)	Runner-up - Maheswar Mohanty (BJD)	3rd - Auro Prasad Mishra (INC)	4th - Suchendra Bhoi (BSP)	5th - Gopal Krushna Panda (IND)	NOTA	Other	Total Votes Secured
36	257	386	13	2	4	11	2	675
37	441	348	17	5	5	7	2	825
38	552	360	30	8	4	9	4	967
39	417	388	13	2	5	14	6	845
40	374	221	7	0	3	3	2	610
41	379	224	13	2	2	1	0	621
42	421	358	12	0	4	4	1	800
43	336	320	6	0	4	9	0	675
44	425	438	14	8	3	8	1	897
45	397	274	23	0	12	8	3	717
46	377	316	26	0	7	10	2	738
47	411	259	6	2	6	3	1	688
48	277	189	12	1	9	3	1	492
49	526	362	50	5	6	11	9	969
50	414	264	11	1	4	6	1	701
51	349	270	15	1	2	5	2	644
52	398	199	6	3	4	2	0	612
53	497	237	20	2	3	7	0	766
54	453	218	10	3	3	3	0	690
55	479	233	21	2	0	9	2	746
56	483	284	18	7	7	2	0	801
57	380	269	11	3	0	3	2	668
58	467	249	5	1	7	12	1	742
59	471	309	10	0	1	5	2	798
60	402	285	16	1	0	5	3	712
61	262	269	14	3	3	5	1	557
62	446	306	19	3	2	7	4	787
63	361	298	7	2	6	21	5	700
64	343	242	24	3	4	6	2	624
65	317	129	17	1	5	7	0	476
66	305	188	15	2	1	6	3	520
67	513	398	7	1	6	7	4	936
68	433	289	18	0	1	6	0	747
69	358	290	25	5	4	8	0	690
70	295	239	5	2	4	2	3	550

Contd....

## Polling Station Level Election Results

**Winner, Runner-up and 3rd Party Position & Winning Margin According to Polling Stations in Puri Assembly in Assembly Election (AE) under Puri Parliamentary Constituency in Odisha (2019)**

Polling Station Number	Winner Party	Winner Votes (%)	Runner-up Party	Runner-up Votes (%)	Winning Margin Votes (%)	Third Party	Third Party Votes (%)	Other Votes (%)
71	BJP	370 (57.36)	BJD	249 (38.6)	121 (18.76)	INC	16 (2.48)	10 (1.55)
72	BJP	320 (53.69)	BJD	244 (40.94)	76 (12.75)	INC	11 (1.85)	21 (3.52)
73	BJP	474 (62.2)	BJD	260 (34.12)	214 (28.08)	INC	12 (1.57)	16 (2.1)
74	BJP	395 (65.4)	BJD	187 (30.96)	208 (34.44)	INC	13 (2.15)	9 (1.49)
75	BJP	388 (59.6)	BJD	238 (36.56)	150 (23.04)	INC	13 (2)	12 (1.84)
76	BJP	464 (65.26)	BJD	208 (29.25)	256 (36.01)	INC	27 (3.8)	12 (1.69)
77	BJP	329 (59.93)	BJD	188 (34.24)	141 (25.69)	INC	18 (3.28)	14 (2.55)
78	BJP	238 (59.2)	BJD	150 (37.31)	88 (21.89)	INC	11 (2.74)	3 (0.75)
79	BJP	291 (53.3)	BJD	226 (41.39)	65 (11.91)	INC	23 (4.21)	6 (1.1)
80	BJP	406 (57.26)	BJD	260 (36.67)	146 (20.59)	INC	33 (4.65)	10 (1.41)
81	BJP	418 (60.14)	BJD	248 (35.68)	170 (24.46)	INC	17 (2.45)	12 (1.73)
82	BJP	342 (51.12)	BJD	276 (41.26)	66 (9.86)	INC	33 (4.93)	18 (2.69)
83	BJD	261 (51.58)	BJP	213 (42.09)	48 (9.49)	INC	24 (4.74)	8 (1.58)
84	BJD	391 (50)	BJP	349 (44.63)	42 (5.37)	INC	16 (2.05)	26 (3.32)
85	BJD	444 (60.91)	BJP	251 (34.43)	193 (26.48)	INC	16 (2.19)	18 (2.47)
86	BJD	307 (55.12)	BJP	222 (39.86)	85 (15.26)	INC	18 (3.23)	10 (1.8)
87	BJD	465 (63.44)	BJP	238 (32.47)	227 (30.97)	INC	7 (0.95)	23 (3.14)
88	BJD	414 (52.34)	BJP	360 (45.51)	54 (6.83)	INC	9 (1.14)	8 (1.01)
89	BJD	526 (58.06)	BJP	347 (38.3)	179 (19.76)	INC	9 (0.99)	24 (2.65)
90	BJP	300 (56.07)	BJD	201 (37.57)	99 (18.5)	IND (GKP)	8 (1.5)	26 (4.86)
91	BJD	315 (69.54)	BJP	122 (26.93)	193 (42.61)	INC	5 (1.1)	11 (2.43)
92	BJD	378 (54.08)	BJP	286 (40.92)	92 (13.16)	INC	15 (2.15)	20 (2.86)
93	BJP	264 (49.53)	BJD	250 (46.9)	14 (2.63)	INC	10 (1.88)	9 (1.69)
94	BJP	295 (54.63)	BJD	222 (41.11)	73 (13.52)	INC	13 (2.41)	10 (1.85)
95	BJP	366 (59.32)	BJD	200 (32.41)	166 (26.91)	INC	18 (2.92)	33 (5.35)
96	BJP	273 (56.52)	BJD	189 (39.13)	84 (17.39)	INC	20 (4.14)	1 (0.21)
97	BJP	159 (53.36)	BJD	126 (42.28)	33 (11.08)	INC	4 (1.34)	9 (3.02)
98	BJP	250 (60.24)	BJD	144 (34.7)	106 (25.54)	INC	13 (3.13)	8 (1.93)
99	BJP	338 (52.32)	BJD	264 (40.87)	74 (11.45)	INC	32 (4.95)	12 (1.86)
100	BJP	261 (54.95)	BJD	198 (41.68)	63 (13.27)	INC	8 (1.68)	8 (1.68)
101	BJP	300 (50.42)	BJD	275 (46.22)	25 (4.2)	INC	12 (2.02)	8 (1.34)
102	BJP	274 (52.49)	BJD	227 (43.49)	47 (9)	INC	10 (1.92)	11 (2.11)
103	BJD	235 (51.99)	BJP	203 (44.91)	32 (7.08)	INC	11 (2.43)	3 (0.66)
104	BJD	273 (57.84)	BJP	185 (39.19)	88 (18.65)	INC	9 (1.91)	5 (1.06)
105	BJD	365 (58.59)	BJP	238 (38.2)	127 (20.39)	INC	11 (1.77)	9 (1.44)

Contd....

## Socio-Economic Amenities - Rural

### Access to Education Facilities

Particulars	Number of Villages (% of Population)				
	Available	Not Available	If Not Available (Distance of Nearest Facility)		
			A	B	C
Govt. Primary School	81 (94)	27 (6)	25 (6)	1 (0)	0 (0)
Private Primary School	4 (8)	104 (92)	0 (0)	0 (0)	0 (0)
Govt. Middle School	39 (68)	69 (32)	28 (15)	39 (16)	2 (1)
Private Middle School	3 (8)	105 (92)	0 (0)	0 (0)	0 (0)
Govt. Secondary School	19 (38)	89 (62)	76 (56)	11 (6)	0 (0)
Private Secondary School	1 (5)	107 (95)	1 (0)	1 (1)	0 (0)
Govt. Senior Secondary School	3 (8)	105 (92)	24 (30)	27 (26)	35 (25)
Private Senior Secondary School	0 (0)	108 (100)	12 (8)	6 (3)	1 (0)
Govt. Arts and Science Degree College	2 (3)	106 (97)	15 (23)	29 (30)	42 (32)
Private Arts and Science Degree College	0 (0)	108 (100)	13 (10)	4 (2)	3 (1)
Govt. Engineering College	0 (0)	108 (100)	0 (0)	0 (0)	0 (0)
Private Engineering College	0 (0)	108 (100)	8 (8)	32 (28)	68 (65)
Govt. Medicine College	0 (0)	108 (100)	0 (0)	2 (2)	105 (93)
Private Medicine College	1 (5)	107 (95)	0 (0)	0 (0)	0 (0)
Govt. Management Institute	0 (0)	108 (100)	3 (2)	6 (2)	78 (69)
Private Management Institute	0 (0)	108 (100)	0 (0)	1 (1)	20 (26)
Govt. Polytechnic	0 (0)	108 (100)	1 (1)	1 (1)	34 (35)
Private Polytechnic	0 (0)	108 (100)	1 (5)	0 (0)	37 (24)
Govt. Vocational Training School/ITI	0 (0)	108 (100)	3 (2)	17 (11)	47 (51)
Private Vocational Training School/ITI	0 (0)	108 (100)	0 (0)	0 (0)	8 (3)
Govt. Non Formal Training Centre	0 (0)	108 (100)	4 (7)	11 (11)	30 (31)
Private Non Formal Training Centre	0 (0)	108 (100)	0 (0)	0 (0)	3 (0)
Govt. School For Disabled	0 (0)	108 (100)	2 (6)	0 (0)	41 (41)
Private School For Disabled	0 (0)	108 (100)	0 (0)	0 (0)	4 (1)
Government Others	1 (1)	107 (99)	0 (0)	0 (0)	2 (6)
Private Others	0 (0)	108 (100)	0 (0)	0 (0)	0 (0)

Note : Distance A : Less than 5 km; B : Between 5-10 km; C : 10+ km.; Source : Data Analysis is based on 2011 Census.

## DISCLAIMER

The Terms of Use and Disclaimer of Datanet India Private Limited (hereinafter referred to as "Datanet") for use of this analysis report of **Puri Assembly Constituency (Puri Vidhan Sabha)** :-

1. **Assembly Factbook™** is a Registered Trade Mark owned by Datanet.
2. All the maps are sketched and graphical representation only and have not been drawn to the scale and also not to represent the actual geographical area or boundary of the unit.
3. The data for the aforesaid analysis is based on authentic sources and has been culled from the various publications of Census, CSO and NSSO for district and block level data, various central and state government departments, Central & State Elections Commissions and the concerned Returning Officers' releases, Electoral Rolls, Election results and allied publications, internal assessment, surveys, estimates and analysis. Therefore, certain adjustment of data at micro level may have been done to arrive closer to the macro data.
4. Data have been provided on an "As Is" and "As AVAILABLE" basis
5. The colours shown in the maps or diagram and charts of a particular party, alliance or AC are indicative and do not represent them.
6. This publication which includes maps, sheets, graphs and data would be the property under copyright of Datanet only. The user may use these for its internal study, analysis and research purposes. It's public display, re-selling or any commercial uses by the user are not allowed.
7. Datanet has taken due care and caution in compilation and processing of data and allied information, but does not guarantee the accuracy, adequacy or completeness of any information/analysis and will be not responsible for any errors or omissions or for the results obtained from the use of such information/analysis.
8. All the contents for the publication have been culled from various authentic sources and Datanet reasonably believes such sources to be reliable, but does not make any representations, express or implied as to the accuracy or fitness of use of such information. The information or contents of the information/analysis do not constitute advice and should not be relied upon in making (or refraining from making) any decision. Any reliance placed upon the information provided by Datanet is the sole responsibility and strictly at the user's risk.
9. In no event will Datanet be liable for any damages (including, without limitation, damages for loss of business projects, or loss of profits) arising in contract, tort or otherwise from the use of or inability to use any of its contents, or from any action taken (or refrained from being taken) as a result of using the analysis or any of its contents. Datanet its directors, owners, editors, officials, employees, distributor and agents or any associate will not be liable for any errors in the information contained or any consequences arising from the use of the contents of the provided information/analysis.
10. If any provision of these terms and conditions is held invalid or illegal or unenforceable for any reason by any court of competent jurisdiction, such provision shall be severed and the remainder of provisions of the terms and conditions shall continue in full force and effect as if the Term of Use had been executed with the invalid, illegal or unenforceable provision eliminated.
11. If there are any discrepancies in the information provided, please bring it to attention of Datanet for suitable rectification measures.



**Buy Online This Complete Book At**  
**Datanet India eBooks Store**

[www.indiastatpublications.com](http://www.indiastatpublications.com)

or go directly at

[http://www.indiastatpublications.com/  
Assembly\\_factbook/Odisha/Puri/ Puri](http://www.indiastatpublications.com/Assembly_factbook/Odisha/Puri/Puri)

 **indiaSTAT**elections

ISBN : 978-93-5313-281-1



9 789353 132811